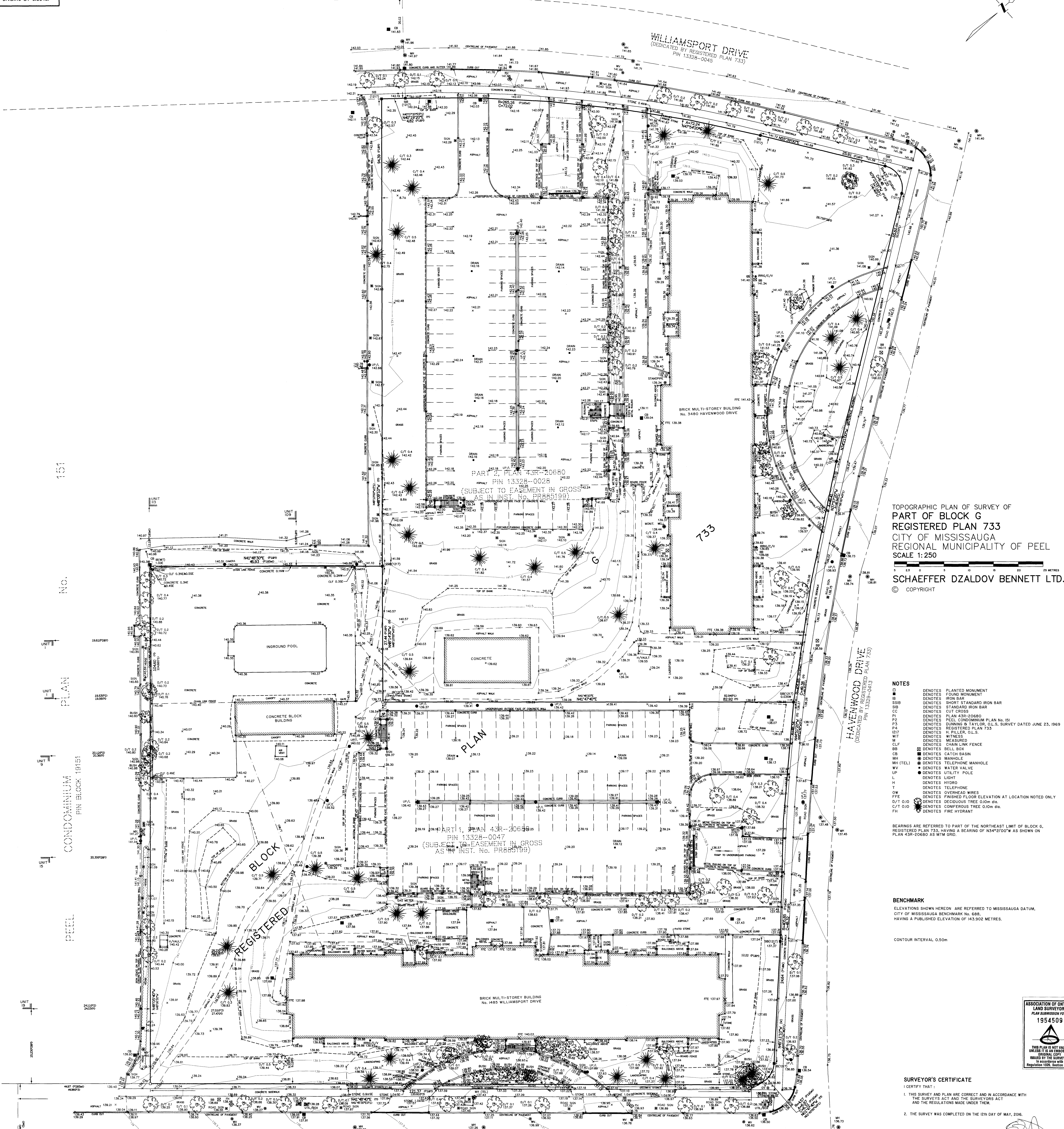
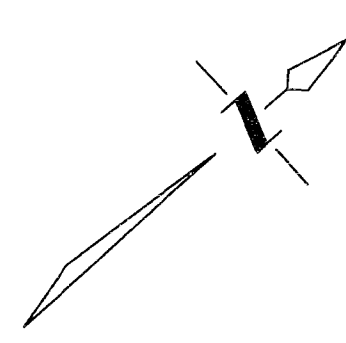


METRIC MEASUREMENTS SHOWN ON THIS PLAN ARE IN METRES AND CAN BE CONVERTED TO FEET BY DIVIDING BY 0.3048.




TOPOGRAPHIC PLAN OF SURVEY OF
PART OF BLOCK G
REGISTERED PLAN 733
CITY OF MISSISSAUGA
REGIONAL MUNICIPALITY OF PEEL
SCALE 1:250

SCHAEFFER DZALDOV BENNETT LTD.
© COPYRIGHT

- NOTES**
- DENOTES PLANTED MONUMENT
 - DENOTES FOUND MONUMENT
 - DENOTES IRON BAR
 - DENOTES SHORT STANDARD IRON BAR
 - DENOTES STANDARD IRON BAR
 - DENOTES CUT CROSS
 - DENOTES PLAN 43R-20680
 - DENOTES REGISTERED CONDOMINIUM PLAN No. 151
 - DENOTES DUNNING & TAYLOR, O.L.S. SURVEY DATED JUNE 23, 1969
 - DENOTES REGISTERED PLAN 733
 - DENOTES H. FULLER, O.L.S.
 - DENOTES WITNESS
 - DENOTES MEASURED
 - DENOTES CHAIN LINK FENCE
 - DENOTES BELL BOX
 - DENOTES CATCH BASIN
 - DENOTES MANHOLE
 - DENOTES TELEPHONE MANHOLE
 - DENOTES WATER VALVE
 - DENOTES UTILITY POLE
 - DENOTES LIGHT
 - DENOTES HYDRO
 - DENOTES TELEPHONE
 - DENOTES OVERHEAD WIRES
 - DENOTES FINISHED FLOOR ELEVATION AT LOCATION NOTED ONLY
 - /T 0.10 DENOTES DECIDUOUS TREE 0.10m dia.
 - /T 0.10 DENOTES CONIFEROUS TREE 0.10m dia.
 - DENOTES FIRE HYDRANT

BENCHMARK
ELEVATIONS SHOWN HEREIN ARE REFERRED TO MISSISSAUGA DATUM,
CITY OF MISSISSAUGA BENCHMARK No. 688,
HAVING A PUBLISHED ELEVATION OF 143.902 METRES.

CONTOUR INTERVAL 0.50M



ASSOCIATION OF ONTARIO
LAND SURVEYORS
PLAN SUBMISSION FORM
1954509

SURVEYOR'S CERTIFICATE
I CERTIFY THAT:
1. THIS SURVEY AND PLAN ARE CORRECT AND IN ACCORDANCE WITH THE SURVEYS ACT AND THE SURVEYORS ACT AND THE REGULATIONS MADE UNDER THEM.
2. THE SURVEY WAS COMPLETED ON THE 12th DAY OF MAY, 2016.
DATE: MAY 16, 2016.

OPIN R. DZALDOV
ONTARIO LAND SURVEYOR

SCHAEFFER DZALDOV BENNETT LTD.
ONTARIO LAND SURVEYORS
84 JARDIN DRIVE CONCORD, ONTARIO L4K 3P3 TEL: (416)-887-0101
DRAWN: SAMI/LW CHECKED: RAP SCALE 1:250 JOB No. 16-132-00

WILLIAMSPORT DRIVE
(DEDICATED BY REGISTERED PLAN 733)
PIN 13328-0045

NO. 151
CONDOMINIUM
PIN BLOCK 19151