

1:500

0 5 10 15 20 m

Lakeview

Baird UAV Orthophoto August 2018; Baird Intake Channel Bathymetry Survey August 2018; City of Mississauga Orthophoto 2016; TRCA Lake Ontario Bathymetry Soundings 2011; JD Barnes Topographic Surveys 2016-2018

Stationing by Baird, 10 metre interval.
UTM Grid Spacing: 20 metres.
Spatial Reference: NAD 1983 UTM Zone 17N.

Baird.

13012Lakeview - Shoreline Detail MapBook (500-scale tabloid) [SKL] 20181129.mxd

Map Published: 2018-11-29



1:500

0 5 10 15 20 m

Lakeview

Baird UAV Orthophoto August 2018; Baird Intake Channel Bathymetry Survey August 2018; City of Mississauga Orthophoto 2016; TRCA Lake Ontario Bathymetry Soundings 2011; JD Barnes Topographic Surveys 2016-2018

Stationing by Baird, 10 metre interval.
UTM Grid Spacing: 20 metres.
Spatial Reference: NAD 1983 UTM Zone 17N.

Baird.

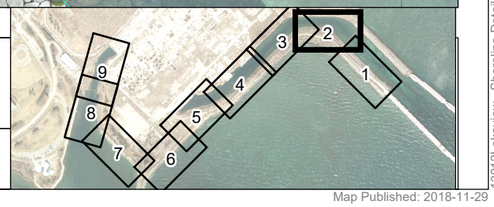

Map Published: 2018-11-29

13012Lakeview - Shoreline Detail MapBook (500-scale tabloid) [SKL] 20181129.mxd



1:500

0 5 10 15 20 m

Lakeview

Baird UAV Orthophoto August 2018; Baird Intake Channel Bathymetry Survey August 2018; City of Mississauga Orthophoto 2016; TRCA Lake Ontario Bathymetry Soundings 2011; JD Barnes Topographic Surveys 2016-2018

Stationing by Baird, 10 metre interval.
UTM Grid Spacing: 20 metres.
Spatial Reference: NAD 1983 UTM Zone 17N.

Baird.

13012Lakeview - Shoreline Detail MapBook (500-scale tabloid) [SKL] 20181129.mxd

Map Published: 2018-11-29

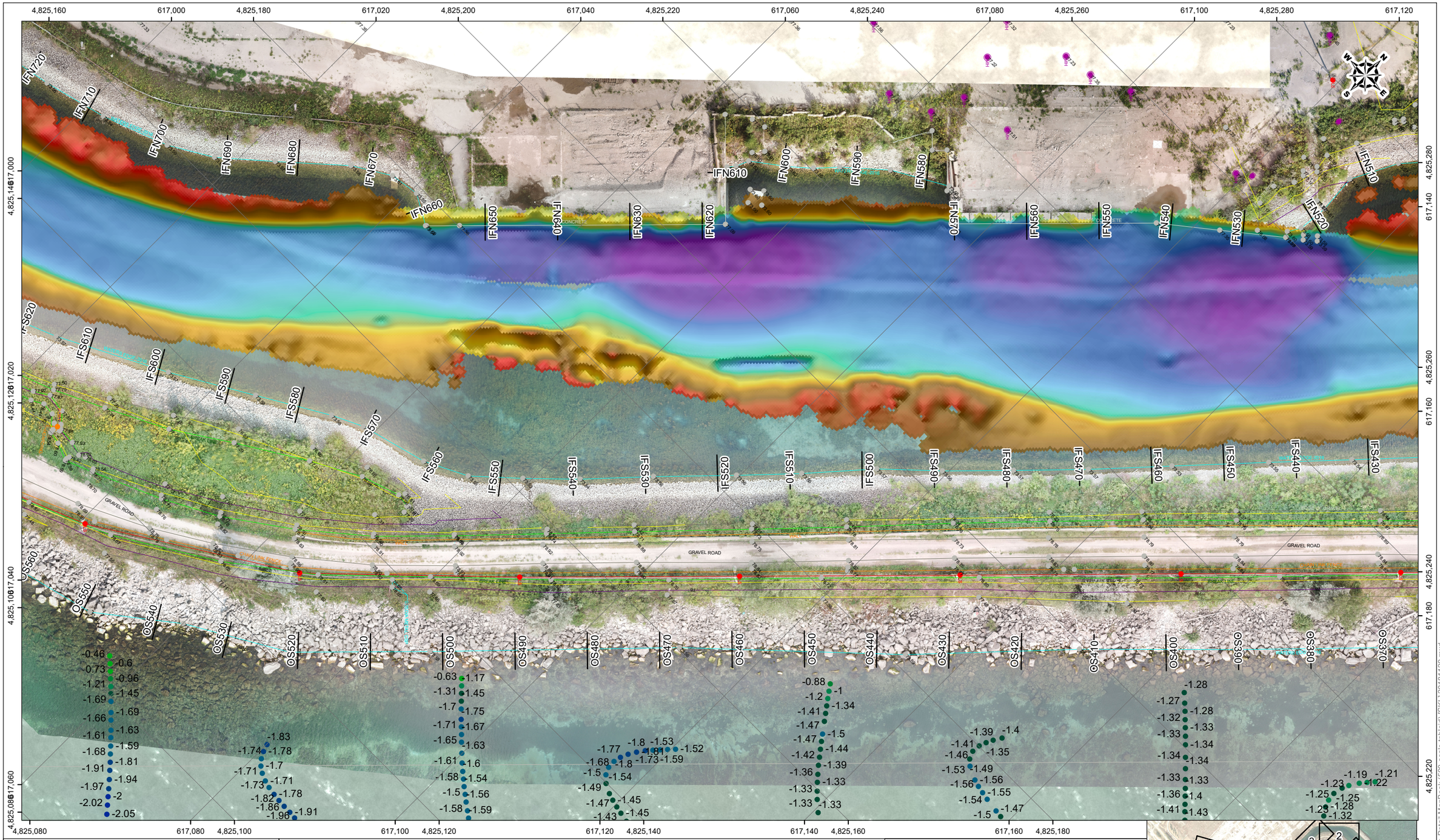

1:500

0 5 10 15 20 m

Lakeview

Baird UAV Orthophoto August 2018; Baird Intake Channel Bathymetry Survey August 2018; City of Mississauga Orthophoto 2016; TRCA Lake Ontario Bathymetry Soundings 2011; JD Barnes Topographic Surveys 2016-2018

Stationing by Baird, 10 metre interval.
UTM Grid Spacing: 20 metres.
Spatial Reference: NAD 1983 UTM Zone 17N.

Baird.

13012Lakeview - Shoreline Detail MapBook (500-scale tabloid) [SKL] 20181129.mxd

Map Published: 2018-11-29



1:500

0 5 10 15 20 m

Lakeview

Baird UAV Orthophoto August 2018; Baird Intake Channel Bathymetry Survey August 2018; City of Mississauga Orthophoto 2016; TRCA Lake Ontario Bathymetry Soundings 2011; JD Barnes Topographic Surveys 2016-2018

Stationing by Baird, 10 metre interval.
UTM Grid Spacing: 20 metres.
Spatial Reference: NAD 1983 UTM Zone 17N.

Baird.

13012Lakeview - Shoreline Detail MapBook (500-scale tablod) [SKL] 20181129.mxd

Map Published: 2018-11-29



1:500

0 5 10 15 20 m

Lakeview

Baird UAV Orthophoto August 2018; Baird Intake Channel Bathymetry Survey August 2018; City of Mississauga Orthophoto 2016; TRCA Lake Ontario Bathymetry Soundings 2011; JD Barnes Topographic Surveys 2016-2018

Stationing by Baird, 10 metre interval.
UTM Grid Spacing: 20 metres.
Spatial Reference: NAD 1983 UTM Zone 17N.

Baird.

13012Lakeview - Shoreline Detail MapBook (500-scale tabloid) [SKL] 20181129.mxd

Map Published: 2018-11-29



1:500

0 5 10 15 20 m

Lakeview

Baird UAV Orthophoto August 2018; Baird Intake Channel Bathymetry Survey August 2018; City of Mississauga Orthophoto 2016; TRCA Lake Ontario Bathymetry Soundings 2011; JD Barnes Topographic Surveys 2016-2018

Stationing by Baird, 10 metre interval.
UTM Grid Spacing: 20 metres.
Spatial Reference: NAD 1983 UTM Zone 17N.

Baird.

13012Lakeview - Shoreline Detail MapBook (500-scale tabloid) [SKL] 20181129.mxd

Map Published: 2018-11-29

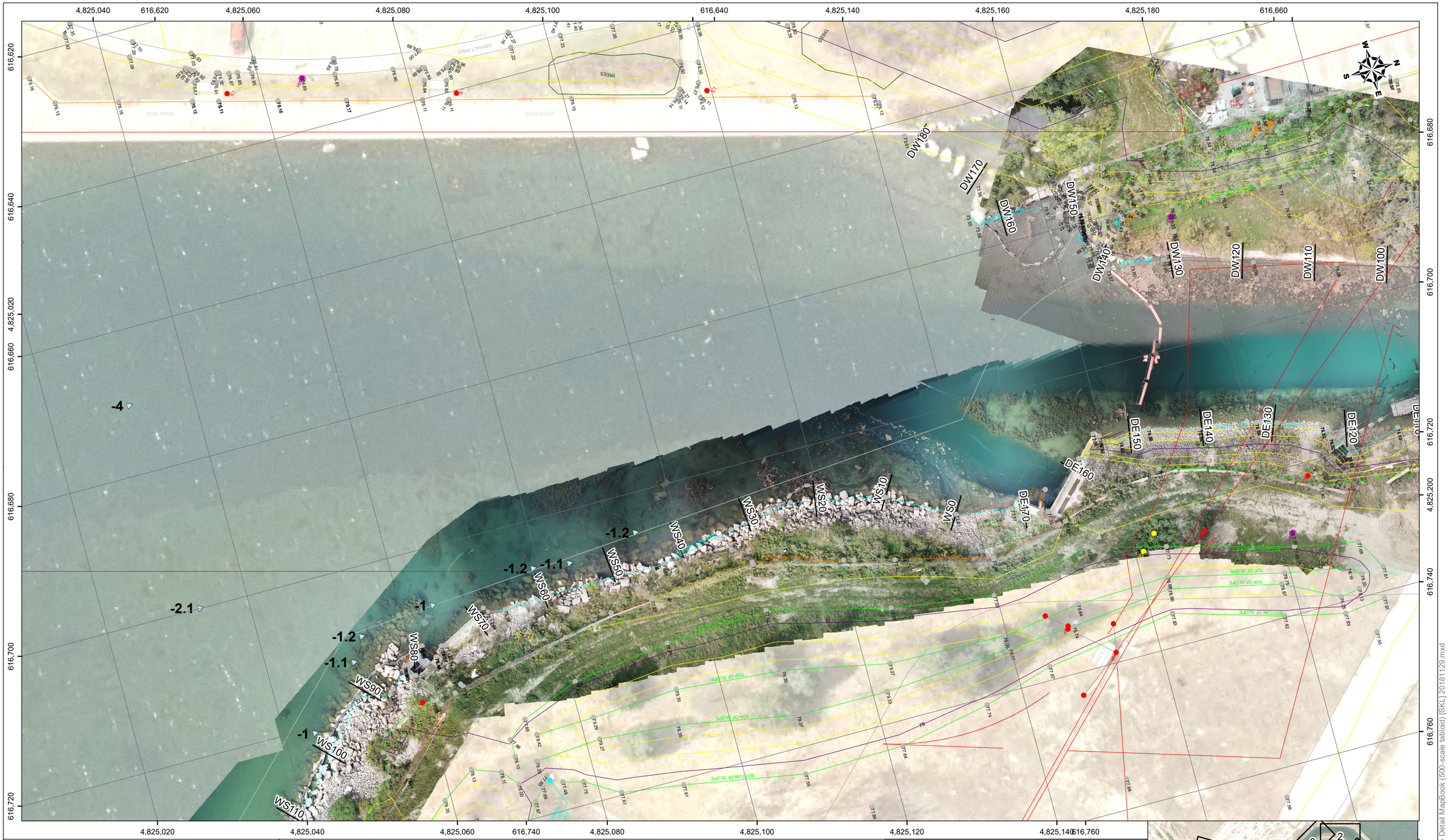

1:500

0 5 10 15 20 m

Lakeview

Baird UAV Orthophoto August 2018; Baird Intake Channel Bathymetry Survey August 2018; City of Mississauga Orthophoto 2016; TRCA Lake Ontario Bathymetry Soundings 2011; JD Barnes Topographic Surveys 2016-2018

Stationing by Baird, 10 metre interval.
UTM Grid Spacing: 20 metres.
Spatial Reference: NAD 1983 UTM Zone 17N.

Baird.

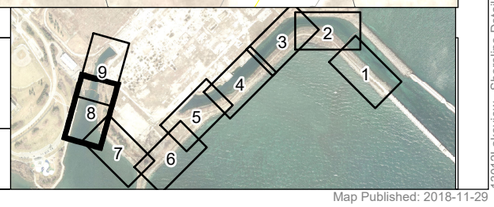

13012Lakeview - Shoreline Detail MapBook (500-scale tabloid) [SKL] 20181129.mxd

Map Published: 2018-11-29



1:500

0 5 10 15 20 m

Lakeview

Baird UAV Orthophoto August 2018; Baird Intake Channel Bathymetry Survey August 2018; City of Mississauga Orthophoto 2016; TRCA Lake Ontario Bathymetry Soundings 2011; JD Barnes Topographic Surveys 2016-2018

Stationing by Baird, 10 metre interval.
UTM Grid Spacing: 20 metres.
Spatial Reference: NAD 1983 UTM Zone 17N.

Baird.

13012Lakeview - Shoreline Detail MapBook (500-scale tabloid) [SKL] 20181129.mxd

Map Published: 2018-11-29