


Feature Constraints Map Environmental Conditions

7060 Old Mill Lane Mississauga, ON



0 Metres 20


Date Revised: June 2019

 Proposed Lot Configuration


 Final Development Envelope

 100-year Floodline

 Tree Drip Line

 CVC General Regulations Limit

 Peel Greenlands

 City of Mississauga Natural Areas System