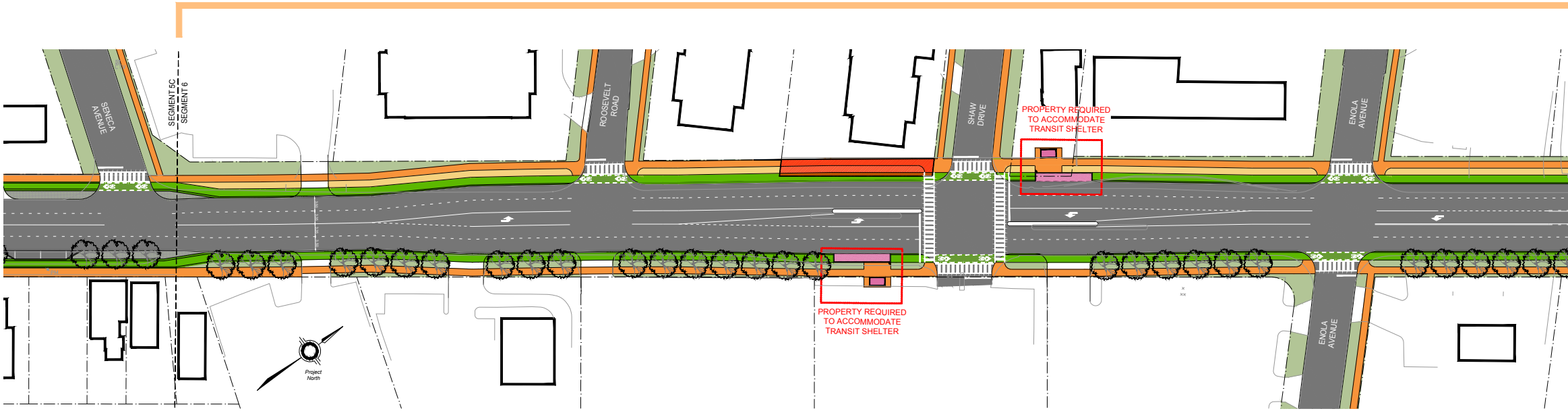
SENECA AVENUE
SEGMENT 5C
SEGMENT 6
ROOSEVELT ROAD
SHAW DRIVE
PROPERTY REQUIRED TO ACCOMMODATE TRANSIT SHELTER
ENOLA AVENUE
PROPERTY REQUIRED TO ACCOMMODATE TRANSIT SHELTER
ENOLA AVENUE
Project North

SEGMENT 6: SENECA AVENUE TO CAWTHRA ROAD

1:500

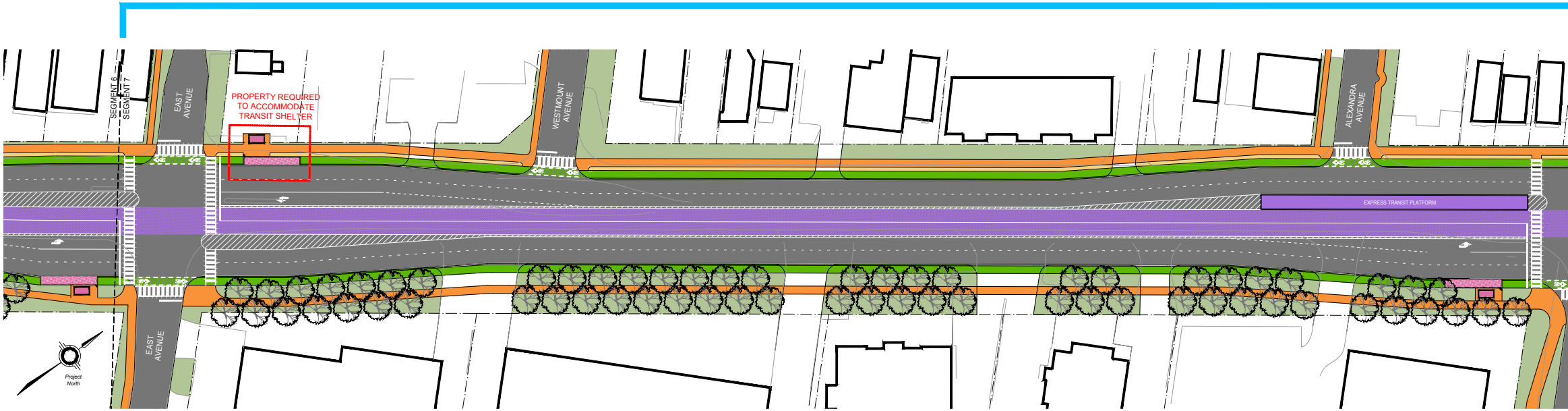
SEGMENT 6
SEGMENT 7
EAST AVENUE
PROPERTY REQUIRED TO ACCOMMODATE TRANSIT SHELTER
WESTMOUNT AVENUE
ALEXANDRA AVENUE
EXPRESS TRANSIT PLATFORM
EAST AVENUE
Project North

SEGMENT 7: CAWTHRA ROAD TO ETOBICOKE CREEK

1:500

SEGMENT 6

(SHAWNMARR ROAD TO CAWTHRA ROAD)

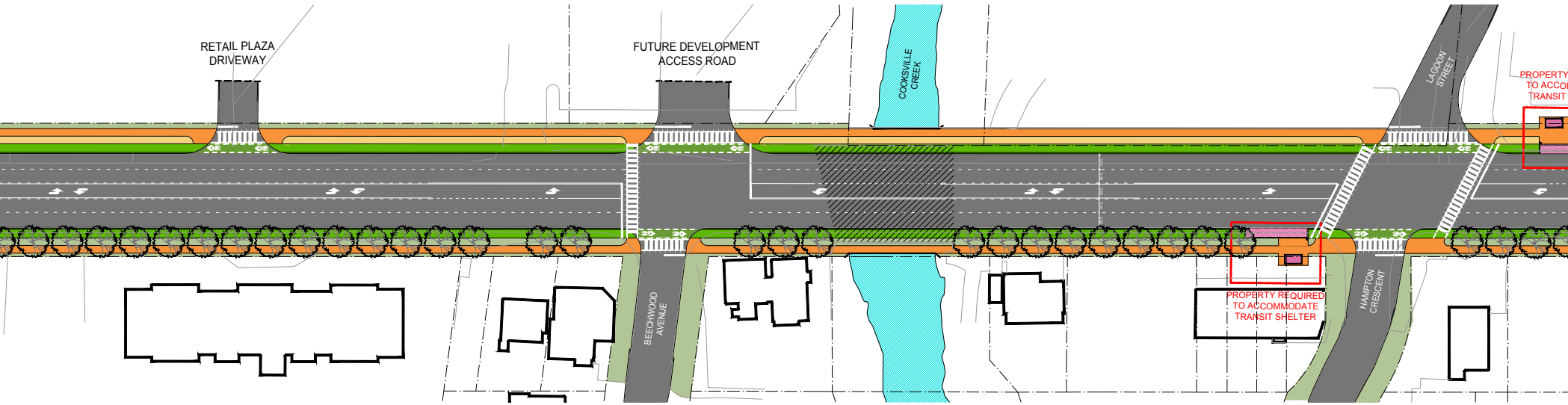
RETAIL PLAZA DRIVEWAY
FUTURE DEVELOPMENT ACCESS ROAD
COOKSVILLE CREEK
LAGOON STREET
PROPERTY
TO ACCO
TRANSIT
BEECHWOOD AVENUE
PROPERTY REQUIRED TO ACCOMMODATE TRANSIT SHELTER
HAMPTON CRESCENT

SEGMENT 7

(CAWTHRA ROAD TO ETOBICOKE CREEK)

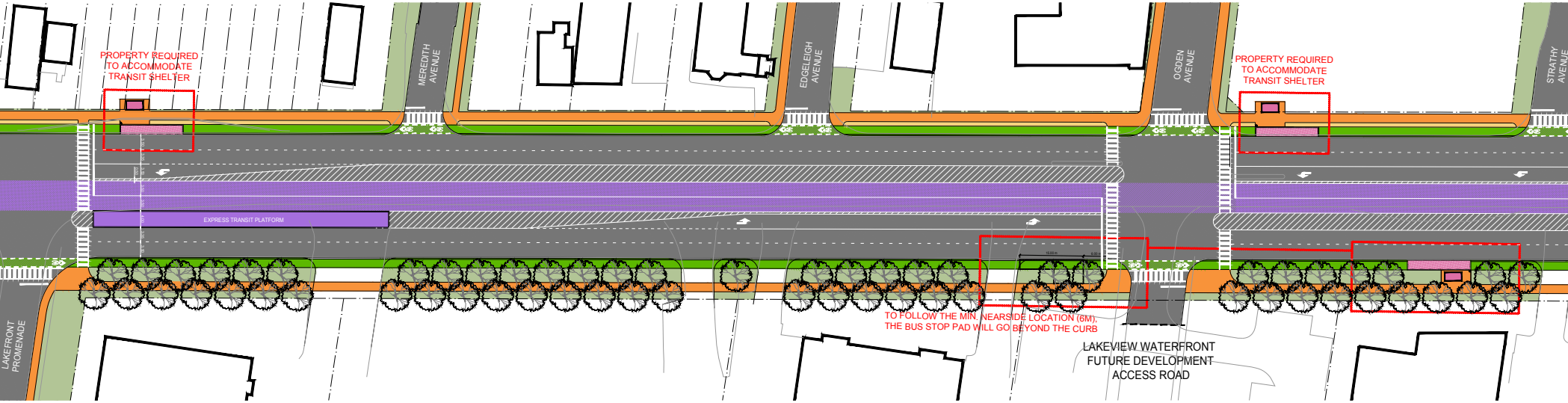
PROPERTY REQUIRED TO ACCOMMODATE TRANSIT SHELTER
MEREDITH AVENUE
EDGELEIGH AVENUE
OGDEN AVENUE
PROPERTY REQUIRED TO ACCOMMODATE TRANSIT SHELTER
STRATHY AVENUE
EXPRESS TRANSIT PLATFORM
LAKEFRONT PROMENADE
TO FOLLOW THE MIN. NEARSIDE LOCATION (6M), THE BUS STOP PAD WILL GO BEYOND THE CURB
LAKEVIEW WATERFRONT FUTURE DEVELOPMENT ACCESS ROAD

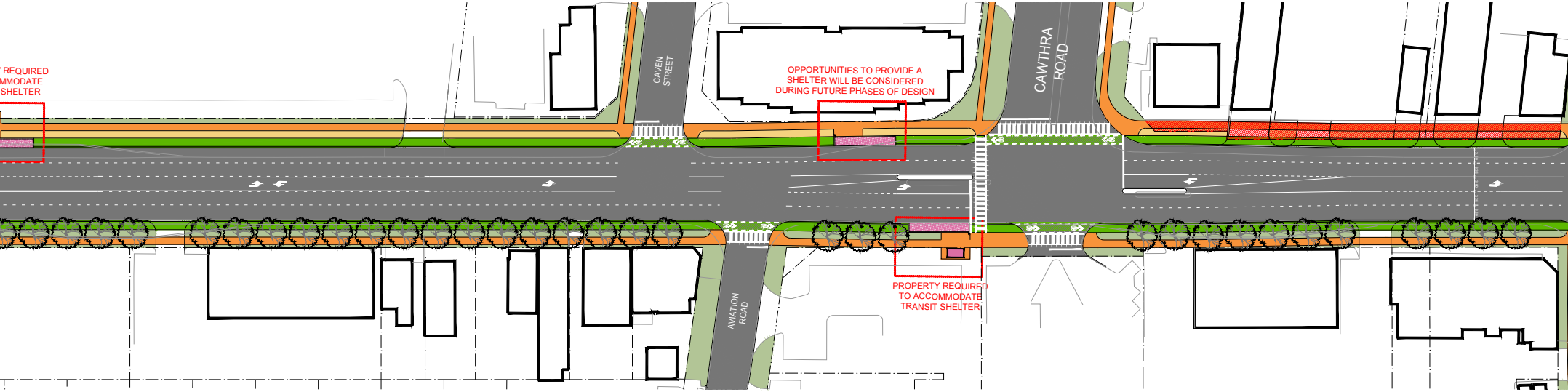
REQUIRED
MMODATE
SHELTER
CAVEN STREET
OPPORTUNITIES TO PROVIDE A
SHELTER WILL BE CONSIDERED
DURING FUTURE PHASES OF DESIGN
CAWTHRA ROAD
AVIATION ROAD
PROPERTY REQUIRED
TO ACCOMMODATE
TRANSIT SHELTER

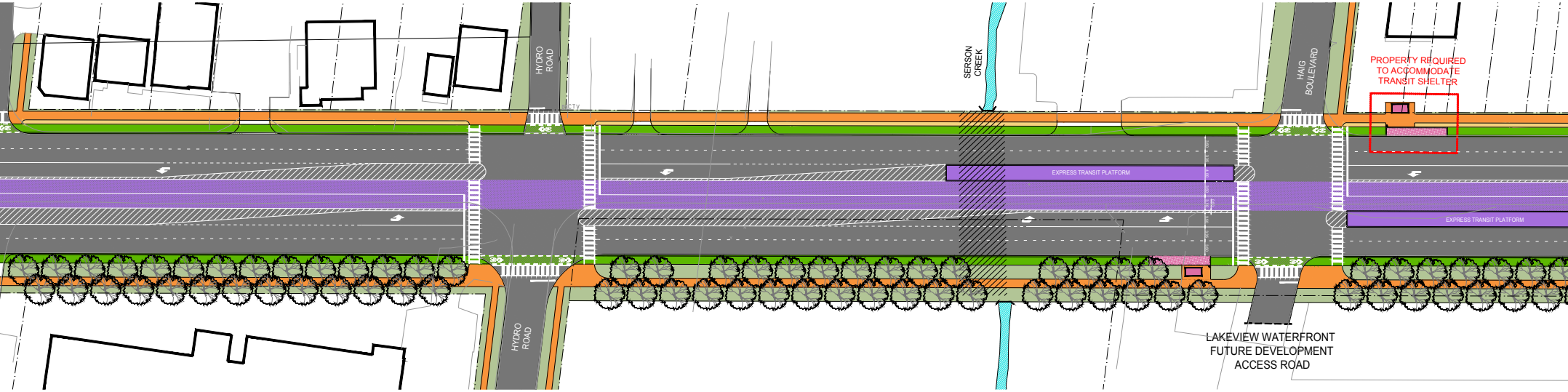
HYDRO ROAD
SERSON CREEK
HAIG BOULEVARD
PROPERTY REQUIRED
TO ACCOMMODATE
TRANSIT SHELTER
EXPRESS TRANSIT PLATFORM
EXPRESS TRANSIT PLATFORM
HYDRO ROAD
LAKEVIEW WATERFRONT
FUTURE DEVELOPMENT
ACCESS ROAD

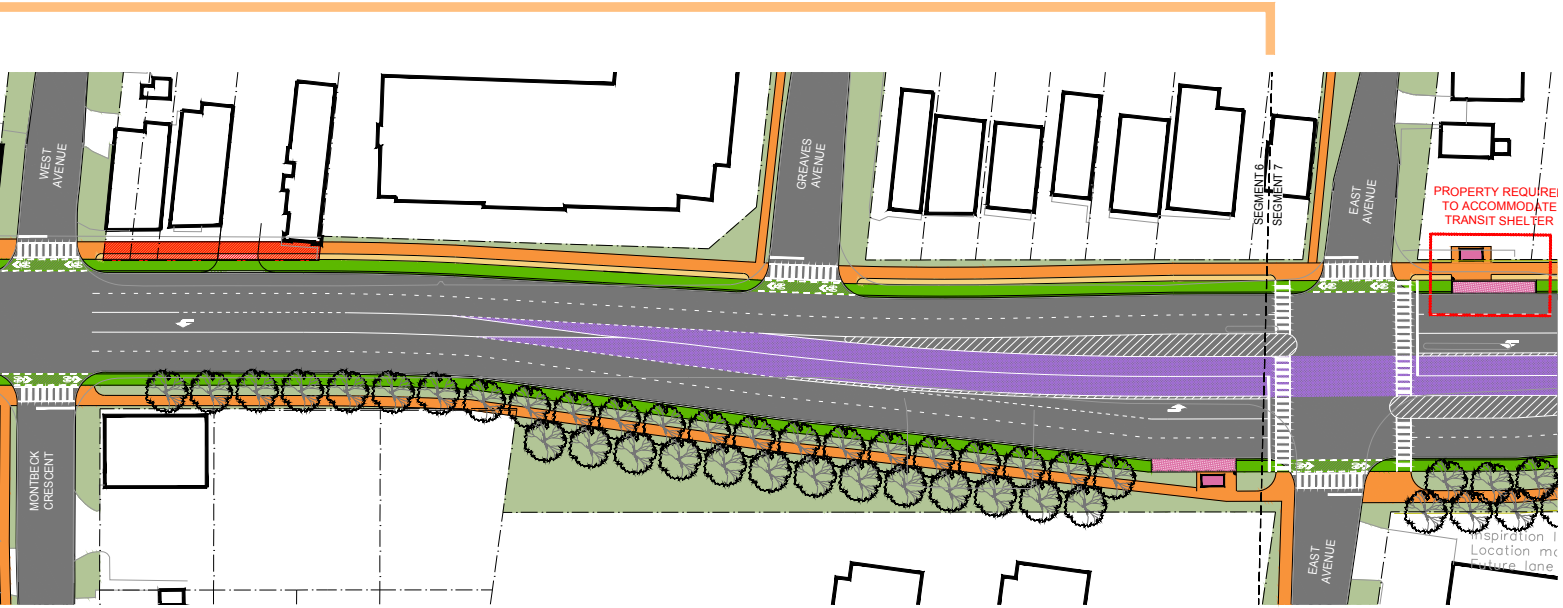
WEST AVENUE
GREAVES AVENUE
SEGMENT 6
SEGMENT 7
EAST AVENUE
PROPERTY REQUIRE
TO ACCOMMODATE
TRANSIT SHELTER
MONTBECK CRESCENT
EAST AVENUE
Inspiration I
Location mo
Future lane

LEGEND

⬛	ROADWAY
🟩	PROTECTED BIKE LANE & BIKE CROSSING
🟧	SIDEWALK & UTILITY ZONE
▨	PAVED / PLANTED FURNISHING ZONES
🟪	DEDICATED TRANSITWAY & MEDIAN TRANSIT STOPS
▨	CURBSIDE TRANSIT STOPS & SHELTERS (WHERE SPACE
🟥	ADDITIONAL PROPERTY REQUIRED

* EXACT LOCATION OF STOPS AND SHELTERS ARE SUBJECT TO CHANGE. PROPERTY MAY BE REQUIRED TO ACCOMMODATE TRANSIT SHELTERS. TO BE CONFIRMED DURING DETAILED DE

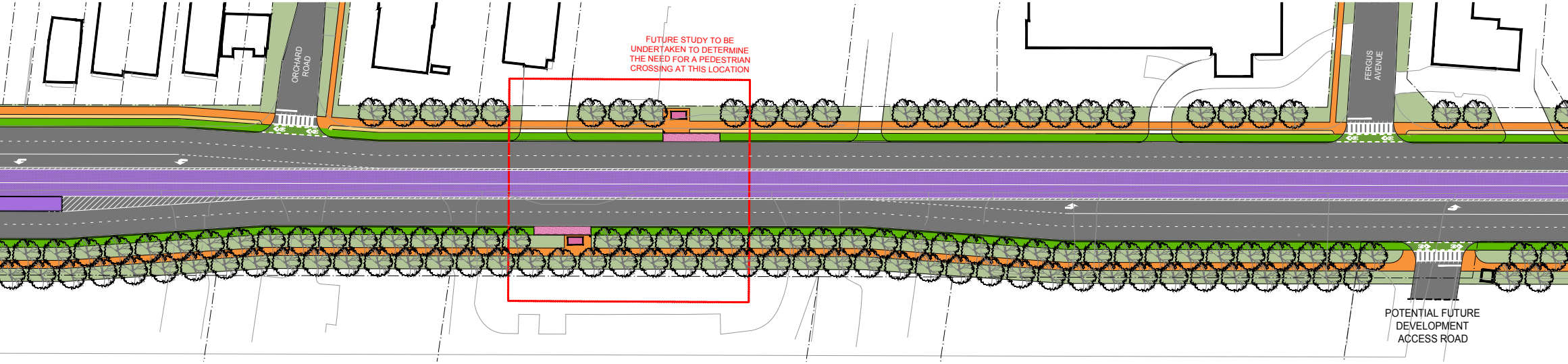
ORCHARD ROAD
FUTURE STUDY TO BE UNDERTAKEN TO DETERMINE THE NEED FOR A PEDESTRIAN CROSSING AT THIS LOCATION
FERGUS AVENUE
POTENTIAL FUTURE DEVELOPMENT ACCESS ROAD

PERMITS) *

SIGN."

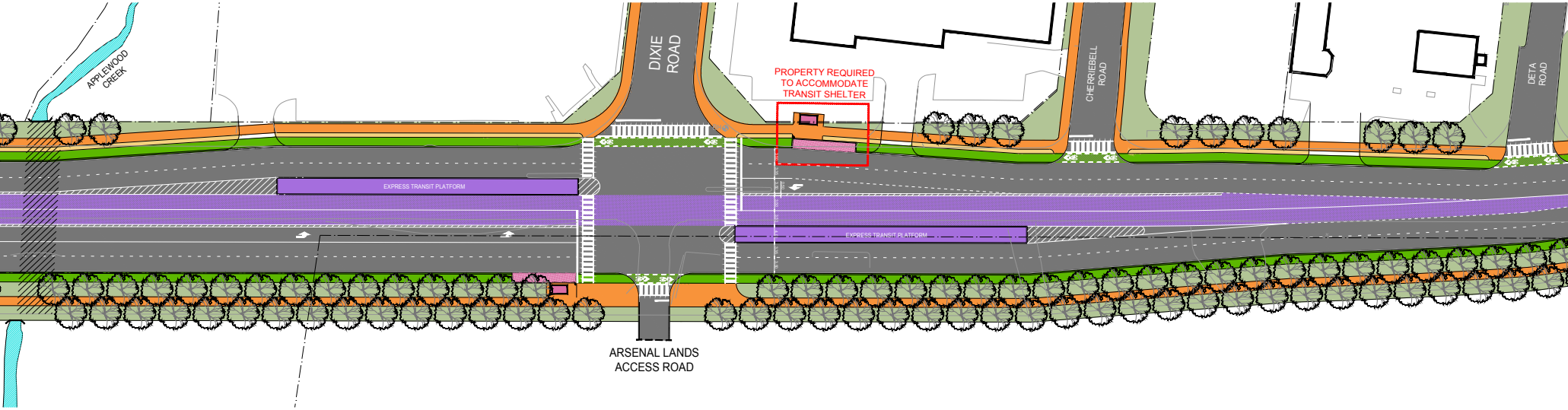

APPLEWOOD CREEK
DIXIE ROAD
PROPERTY REQUIRED TO ACCOMMODATE TRANSIT SHELTER
CHERRIEBELL ROAD
DETA ROAD
EXPRESS TRANSIT PLATFORM
EXPRESS TRANSIT PLATFORM
ARSENAL LANDS ACCESS ROAD

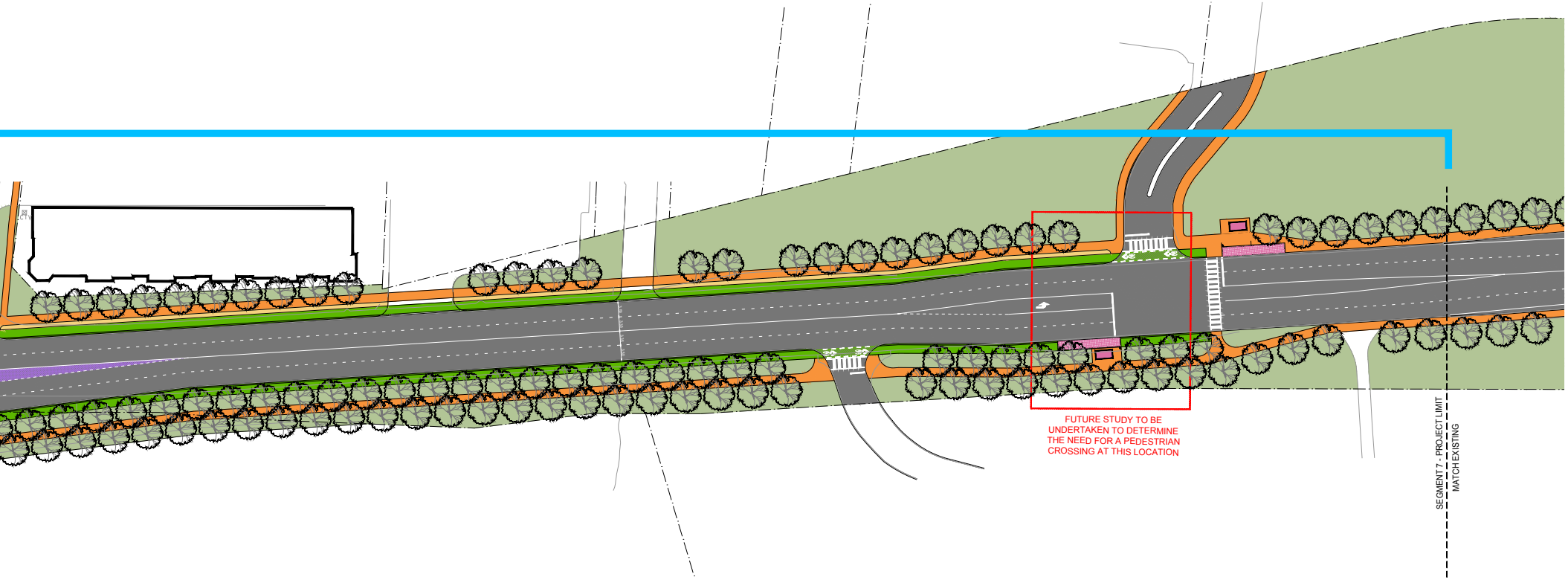
FUTURE STUDY TO BE UNDERTAKEN TO DETERMINE THE NEED FOR A PEDESTRIAN CROSSING AT THIS LOCATION
SEGMENT 7 - PROJECT LIMIT
MATCH EXISTING