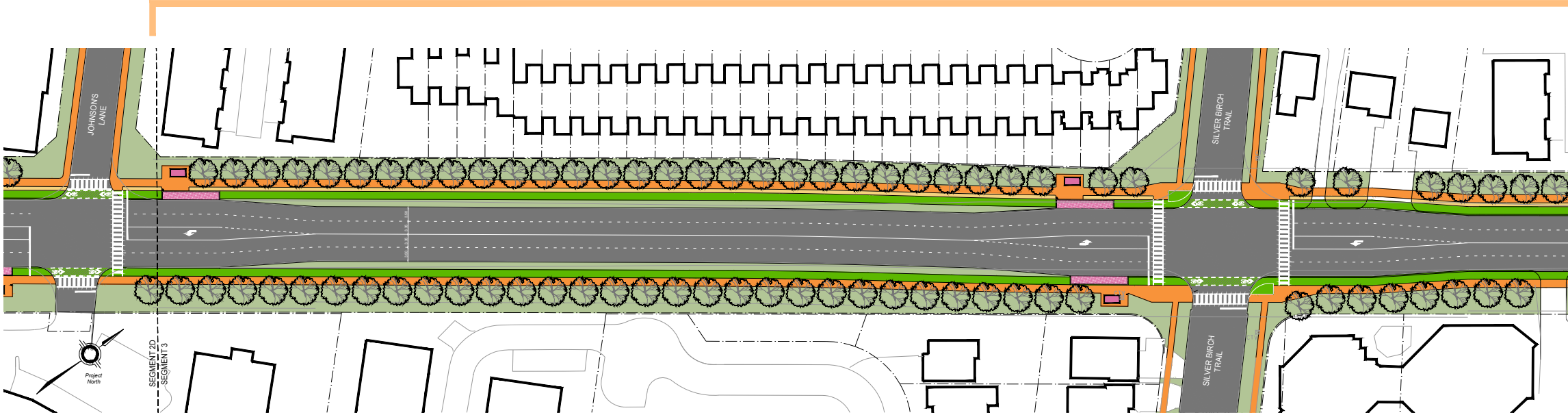
JOHNSON'S LANE
SILVER BIRCH TRAIL
SILVER BIRCH TRAIL
SEGMENT 2D
SEGMENT 3
Project North

SEGMENT 3 WEST: JOHNSON'S LANE TO LORNE PARK ROAD
1:500

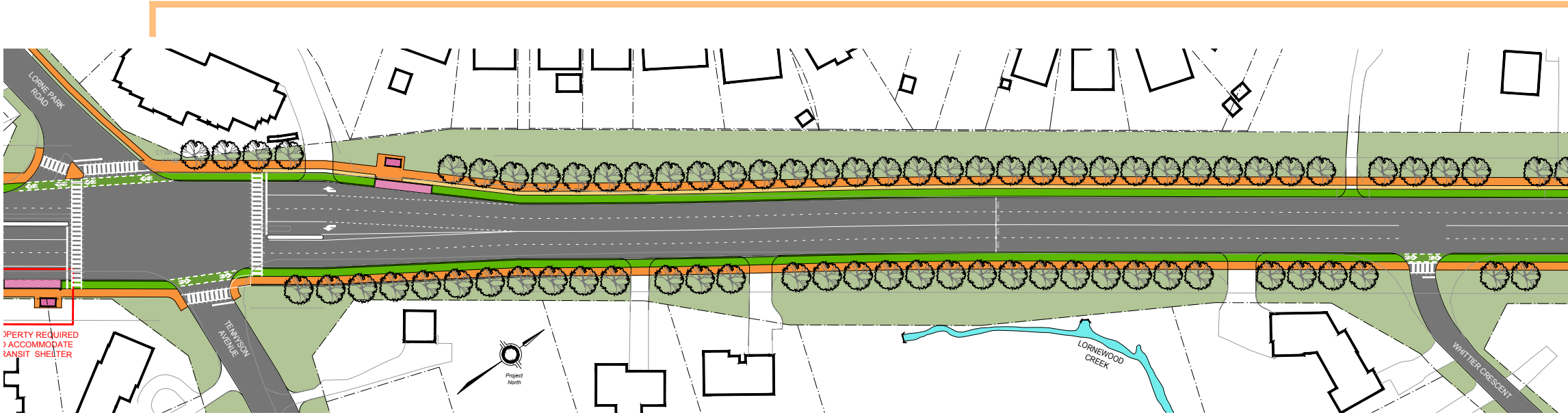
LORNE PARK ROAD
TENNYSON AVENUE
PERTY REQUIRED
ACCOMMODATE
ANSIT SHELTER
Project North
LORNEWOOD CREEK
WHITTIER CRESCENT

SEGMENT 3 EAST: LORNE PARK ROAD TO SHAWNMARR ROAD
1:500

# SEGMENT 3 WEST

(JOHNSON'S LANE TO LORNE PARK ROAD)

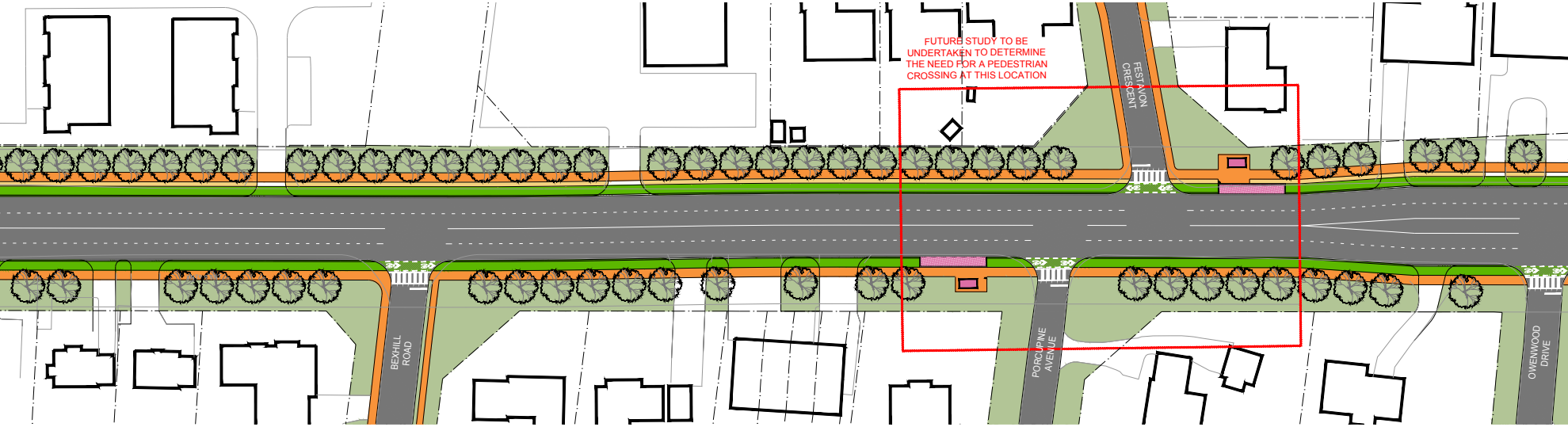
FESTAVON CRESCENT
BEXHILL ROAD
PORCUPINE AVENUE
OWENWOOD DRIVE

FUTURE STUDY TO BE UNDERTAKEN TO DETERMINE THE NEED FOR A PEDESTRIAN CROSSING AT THIS LOCATION

# SEGMENT 3 EAST

(LORNE PARK ROAD TO SHAWNMARR ROAD)

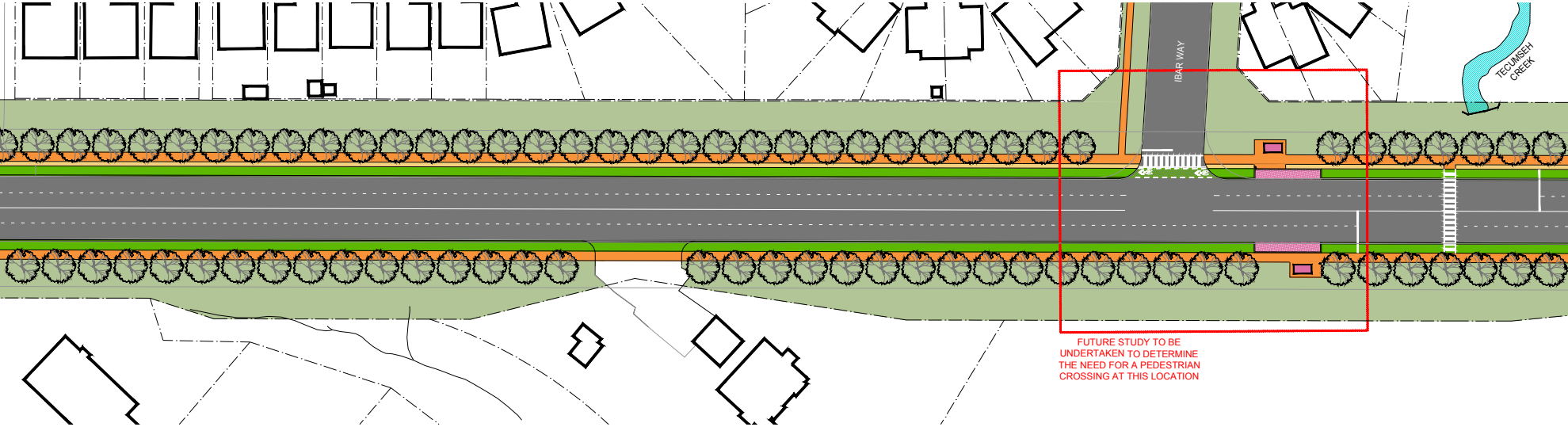
IBAR WAY
TECUMSEH CREEK

FUTURE STUDY TO BE UNDERTAKEN TO DETERMINE THE NEED FOR A PEDESTRIAN CROSSING AT THIS LOCATION

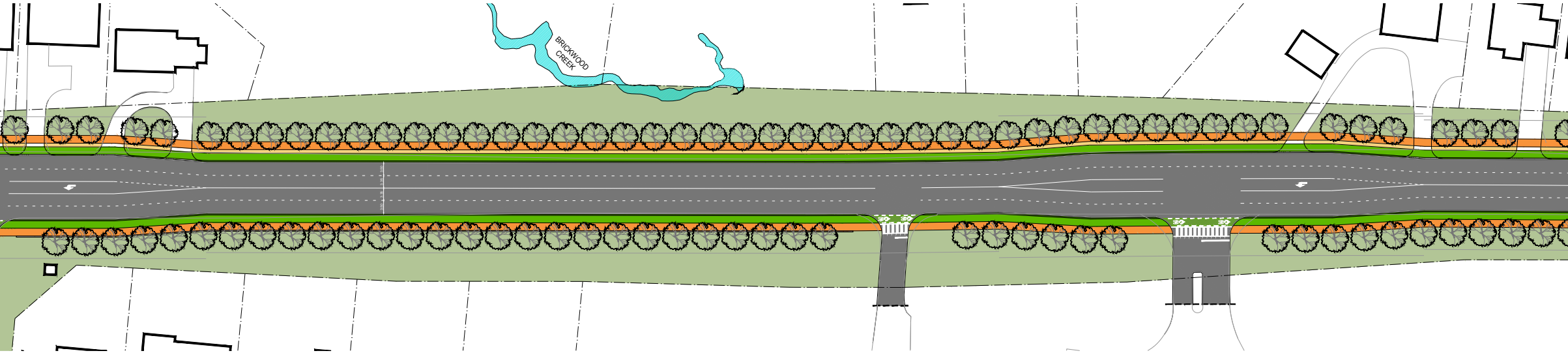
BRICKWOOD CREEK

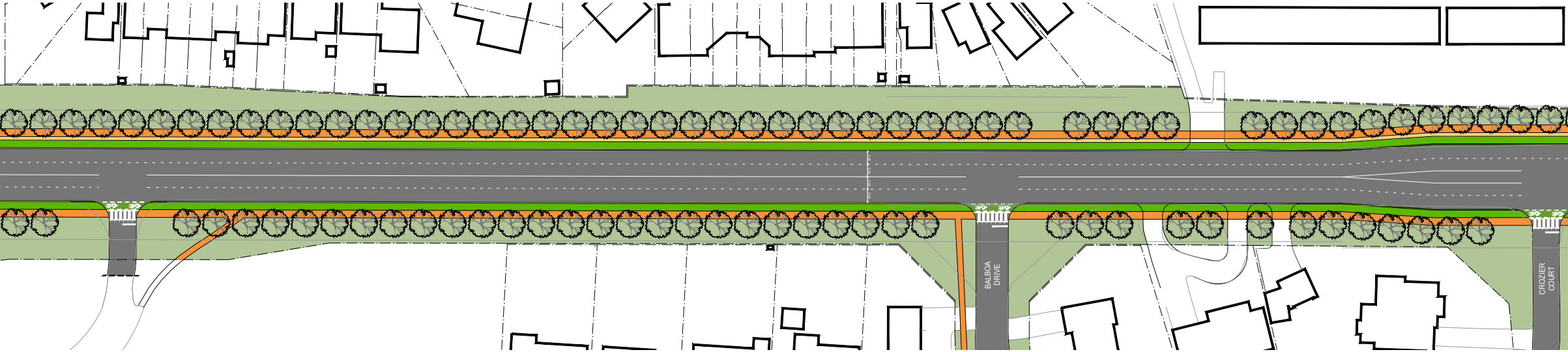
BALBOA DRIVE
CROZIER COURT

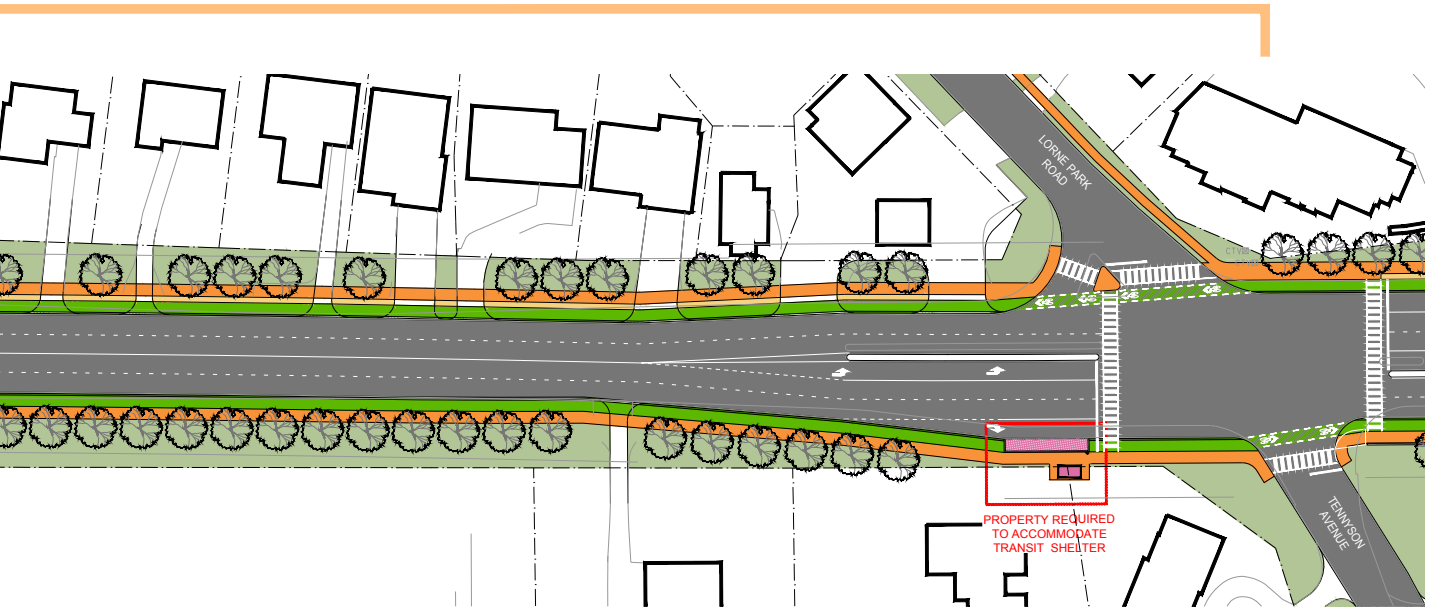
LORNE PARK ROAD
TENNYSON AVENUE
PROPERTY REQUIRED TO ACCOMMODATE TRANSIT SHELTER

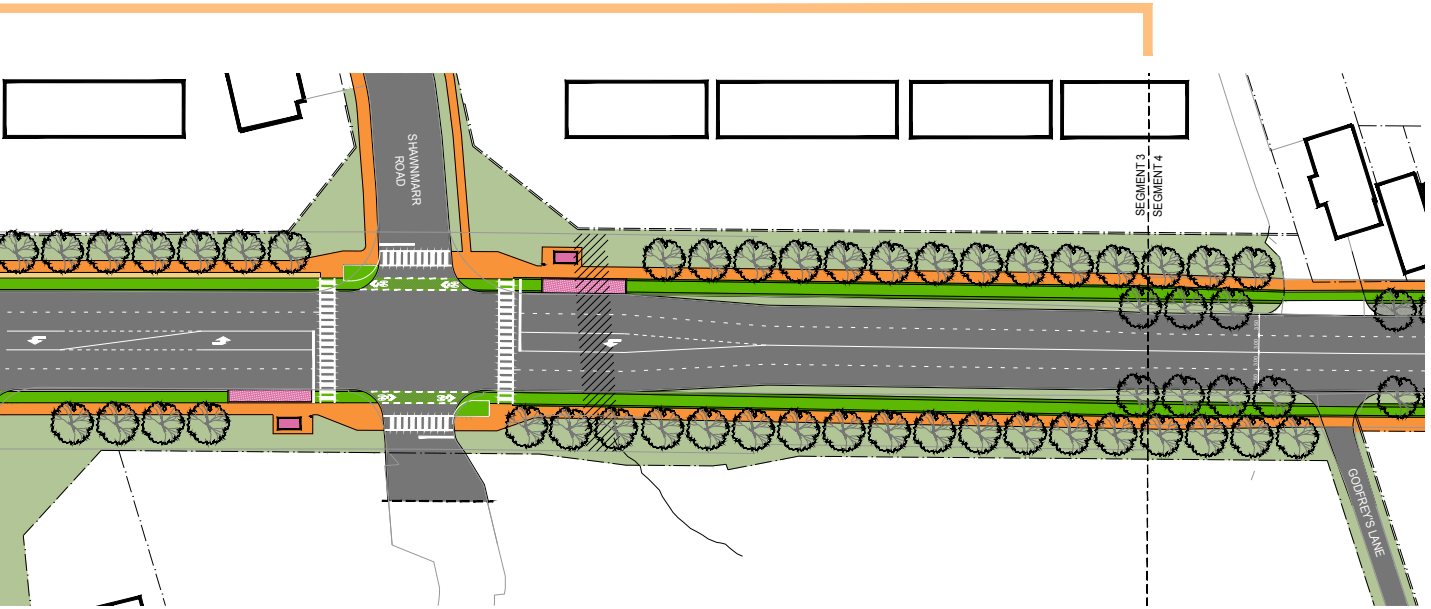
SHAWNMARR ROAD
SEGMENT 3
SEGMENT 4
GODFREY'S LANE

# LEGEND

| | |
|---|---|
| ▬ | ROADWAY |
| 🟩 | PROTECTED BIKE LANE & BIKE CROSSING |
| 🟧 | SIDEWALK & UTILITY ZONE |
| ▨ | PAVED / PLANTED FURNISHING ZONES |
| ▨ | CURBSIDE TRANSIT STOPS & SHELTERS (WHERE SPACE PERMITS)* |
| ▨ | ADDITIONAL PROPERTY REQUIRED |

* EXACT LOCATION OF STOPS AND SHELTERS ARE SUBJECT TO CHANGE. PROPERTY MAY BE REQUIRED TO ACCOMMODATE TRANSIT SHELTERS. TO BE CONFIRMED DURING DETAILED DESIGN.”