



# office directory 2020

# 2020 Office Highlights

## KEY FACTS

473

office centres

630

office buildings

32

million ft<sup>2</sup> total office GFA

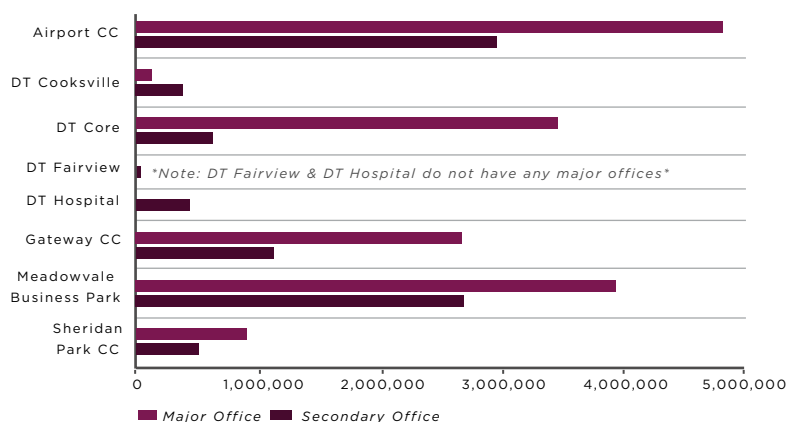
18

million ft<sup>2</sup> major office buildings


14

million ft<sup>2</sup> secondary office buildings

### MAJOR AND SECONDARY OFFICES GFA(ft<sup>2</sup>) CORPORATE CENTRES AND DOWNTOWN



### PERCENTAGE OF TOTAL OFFICE GFA BY CHARACTER AREA



### MAJOR OFFICE SPACE Corporate Centres & Downtown

Airport Corporate Centre

31%

Meadowvale Business Park Corporate Centre

25%

Downtown Core

21%

Gateway Corporate Centre

17%

Sheridan Park Corporate Centre

6%

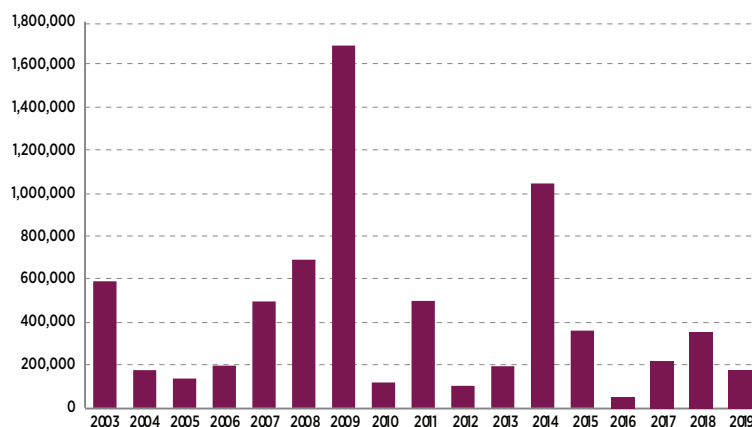
Downtown Cooksville

1%

76%

76% of the City's total office space (GFA) is located in Corporate Centres and the Downtown Core

### CITY WIDE OFFICE GFA(ft<sup>2</sup>) BUILT BY YEAR (2003-2019)



Note: Percentages may not total 100 due to rounding

## Introduction

The Office Directory includes information on office development that is built, under construction or for which a building permit has been issued as of December 31, 2019.

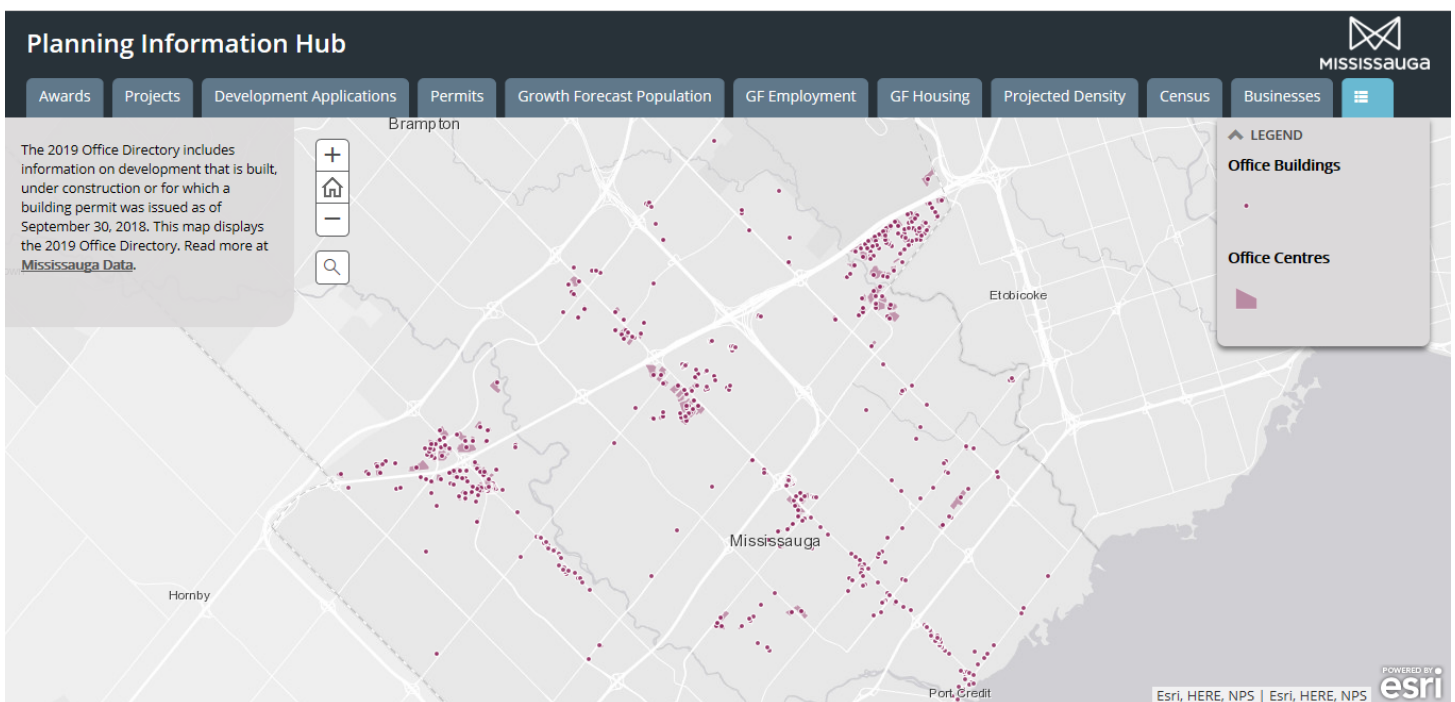
The directory is based on an inventory conducted by the City Planning Strategies Division and provides information on all major and secondary office buildings in the City of Mississauga. Medical buildings and office buildings with retail uses have also been included. Information is not provided on:

- Industrial malls that may have accommodation for a variety of industrial and office uses, or
- Buildings that are primarily industrial or warehousing, with an office component.

All office buildings are organized by office centres. Some centres include multiple buildings in the event that they share common facilities (e.g. parking), or represent a phased development on one property.

Summary statistics based on office type and geography (character areas) are also provided in this directory.

This data can be viewed on the [Planning Information Hub](#) and is also available through [Open Data](#).



## A Guide to Using this Data

This data is structured into two feature classes: buildings and centres. A feature class is a grouping of like items.

### Buildings Feature Class:

This feature class contains major office buildings and secondary office buildings.

### Centres Feature Class:

A centre generally represents a site where one or more office buildings exist. The centre table provides data that are common for all buildings on the site (i.e. zoning, designation, total parking etc.). A centre may represent a development that is only partially built.

## Attributes:

The following is a description of each data attribute provided:

Attribute	Description
Centre ID	A unique number per site.
Building ID	A unique number assigned to each building.
Character Area	As provided by the Mississauga Official Plan. Please refer to the Mississauga Official Plan for the most up to date source of this information.
Ward	Municipal ward that the centre is located within.
Designation	Land use designation as provided by the Mississauga Official Plan. Please refer to the Mississauga Official Plan for the most up to date source of this information.
Zoning	Zoning category (By-law 0225-2007). Please refer to the Mississauga Zoning By-Law official document for the most up to date source of this information.
General Location	The general location of the centre (i.e. major intersection).
Number of Buildings	Number of office buildings included in the centre.
Office Type	Major office or secondary office.
Building Name	Name given to the office building (i.e. Bell Mobility, Airway Centre), if a name exists. Not all buildings are named.
Address	Address number for the building and street name recorded at the time of construction.
Parking Spaces	Number of parking spaces assigned to the office for the entire centre.
Site Area (ha/ac)	The net site area of development as provided by the Site Plan or other sources. The net site area is the gross site area minus undevelopable lands (examples of undevelopable lands may include: lands below top of bank, a wood lot, or a road widening). The net site area is provided in hectares and acres.
GFA (m <sup>2</sup> /ft <sup>2</sup> )	Gross Floor Area (GFA) of an office building. Where available the Zoning By-law definition of the Non-Residential GFA is reported, however, it is important to note that GFA definitions have changed over the years and GFA data were obtained from a number of different sources. In some instances, the data in the Office Inventory may not reflect zoning by-law definitions. Gross floor area non-residential is generally defined in the Zoning By-law as the total area of each floor above or below established grade, measured from the exterior of the outside walls excluding stairwells, washrooms, elevators, mechanical and electrical equipment, area for the collection or storage of disposable or recyclable waste, parking areas, lunch rooms, lounges or fitness rooms. The gross floor area is provided in square meters and square feet.
Total Centre GFA (m <sup>2</sup> /ft <sup>2</sup> )	Sum of the GFA of all office buildings included in the Centre. Provided in square meters and square feet.
Storeys	Total number of storeys of the building.
FSI	Floor Space Index (FSI) - is the ratio of the gross floor area of all buildings on the site to the net developable area of that site.
Year Built/Occupied	Year in which construction of the building was completed or an occupancy permit was issued. For older buildings this information might be not available, or the date is approximate.
Building Picture	Displays the picture of the office building. For some buildings pictures are not available.



In some records estimates were made, or information was not provided. This occurs in some older developments where planning and building files were not available. In these cases some of the GFA figures, and subsequently FSI, were not available due to difficulty in obtaining this information. Similarly some of the site areas were estimated given the best information available at the time.

## Definitions

Office types in this directory:

Office Type	Description
Major Office	Major Office is generally defined as freestanding office building of 10,000 m <sup>2</sup> or greater.
Secondary Office	Secondary Office means business, professional, and administrative offices, less than 10,000 m <sup>2</sup> .

The data released as a part of this package is a summarised version of the complete database. Please contact us if you require further information about a particular development.

## Statistics

The following tables present office space (GFA) by character area, for both major and secondary offices.

**Table 1: Office Space (GFA) by Character Area for Major Office - 2020**

<b>Character Area</b>	<b>Office Type</b>	<b>Total GFA(m<sup>2</sup>)</b>	<b>Total GFA(ft<sup>2</sup>)</b>	<b>Percentage of Total GFA</b>
Airport CC	Major Office	445,373.55	4,793,960.99	26.4%
Meadowvale Business Park CC	Major Office	363,233.32	3,909,810.97	21.5%
DT Core	Major Office	313,501.00	3,374,496.68	18.6%
Gateway CC	Major Office	245,767.41	2,645,418.34	14.6%
Northeast EA (East)	Major Office	93,214.00	1,003,347.14	5.5%
Sheridan Park CC	Major Office	82,887.09	892,189.21	4.9%
Mavis-Erindale EA	Major Office	28,645.00	308,332.21	1.7%
Uptown MN	Major Office	24,220.00	260,701.91	1.4%
Gateway EA (West)	Major Office	22,921.00	246,719.59	1.4%
Sheridan CN	Major Office	20,246.00	217,926.13	1.2%
Dixie EA	Major Office	13,461.00	144,893.00	0.8%
Northeast EA (West)	Major Office	12,729.50	137,019.20	0.8%
DT Cooksville	Major Office	10,904.00	117,369.68	0.6%
Southdown EA	Major Office	10,859.00	116,885.30	0.6%
<b>City Total</b>		<b>1,687,961.87</b>	<b>18,169,070.36</b>	<b>100.0%</b>

**Table 2: Office Space (GFA) by Character Area for Secondary Office - 2020**

Character Area	Office Type	Total GFA(m <sup>2</sup> )	Total GFA(ft <sup>2</sup> )
Clarkson Village CN	Secondary Office	3,827.17	41,195.32
Malton CN	Secondary Office	1,657.41	17,840.21
Meadowvale CN	Secondary Office	8,190.00	88,156.43
Port Credit CN	Secondary Office	15,837.31	170,471.39
Rathwood-Applewood CN	Secondary Office	5,373.25	57,837.18
Sheridan CN	Secondary Office	5,212.00	56,101.50
South Common CN	Secondary Office	3,735.00	40,203.21
Streetsville CN	Secondary Office	9,750.55	104,954.05
<b>Community Nodes Total</b>		<b>53,582.69</b>	<b>576,759.27</b>
DT Cooksville	Secondary Office	34,521.74	371,588.92
DT Core	Secondary Office	55,083.30	592,911.71
DT Fairview	Secondary Office	1,995.00	21,474.00
DT Hospital	Secondary Office	40,047.80	431,070.93
<b>Downtown Total</b>		<b>131,647.84</b>	<b>1,417,045.56</b>
Dixie EA	Secondary Office	29,116.57	313,408.15
Gateway EA (East)	Secondary Office	66,751.94	718,511.90
Gateway EA (West)	Secondary Office	57,508.29	619,014.08
Mavis-Erindale EA	Secondary Office	37,871.00	407,640.05
Northeast EA (East)	Secondary Office	54,794.00	589,797.71
Northeast EA (West)	Secondary Office	90,776.87	977,114.04
Southdown EA	Secondary Office	2,517.32	27,096.21
Western Business Park EA	Secondary Office	12,956.00	139,457.22
<b>Employment Areas Total</b>		<b>352,291.99</b>	<b>3,792,039.36</b>
Airport CC	Secondary Office	272,610.01	2,934,349.72
Gateway CC	Secondary Office	104,007.69	1,119,529.46
Meadowvale Business Park CC	Secondary Office	247,708.39	2,666,310.92
Sheridan Park CC	Secondary Office	46,907.06	504,903.39
<b>Corporate Centres Total</b>		<b>671,233.15</b>	<b>7,225,093.49</b>
Central Erin Mills MN	Secondary Office	6,251.00	67,285.20
Uptown MN	Secondary Office	1,989.00	21,409.42
<b>Major Nodes Total</b>		<b>8,240.00</b>	<b>88,694.62</b>
Applewood NHD	Secondary Office	7,125.75	76,700.98
Central Erin Mills NHD	Secondary Office	7,825.00	84,227.60
Clarkson - Lorne Park NHD	Secondary Office	2,589.47	27,872.82
Cooksville NHD (East)	Secondary Office	5,683.69	61,178.73

Character Area	Office Type	Total GFA(m <sup>2</sup> )	Total GFA(ft <sup>2</sup> )
Cooksville NHD (West)	Secondary Office	14,164.81	152,468.75
East Credit NHD	Secondary Office	858.00	9,235.44
Erindale NHD	Secondary Office	8,114.00	87,338.37
Fairview NHD	Secondary Office	255.90	2,754.48
Hurontario NHD	Secondary Office	170.00	1,829.86
Lakeview NHD	Secondary Office	978.10	10,528.18
Lisgar NHD	Secondary Office	210.00	2,260.42
Malton NHD	Secondary Office	134.00	1,442.36
Meadowvale Village NHD	Secondary Office	3,863.03	41,581.31
Mineola NHD	Secondary Office	15,652.83	168,485.79
Port Credit NHD (East)	Secondary Office	5,118.00	55,089.69
Port Credit NHD (West)	Secondary Office	1,681.72	18,101.88
Rathwood NHD	Secondary Office	835.83	8,996.80
Sheridan NHD	Secondary Office	890.00	9,579.88
Streetsville NHD	Secondary Office	1,198.54	12,900.98
<b>Neighbourhoods Total</b>		<b>77,348.67</b>	<b>832,574.33</b>
Airport SPA	Secondary Office	9,238.00	99,437.00
<b>Special Purpose Areas Total</b>		<b>9,238.00</b>	<b>99,437.00</b>
<b>City Total</b>		<b>1,303,582.34</b>	<b>14,031,643.64</b>



**Table 3: Total Office Space (GFA) by Character Area - 2020**

Character Area	Total GFA(m <sup>2</sup> )	Total GFA(ft <sup>2</sup> )
Clarkson Village CN	3,827.17	41,195.32
Malton CN	1,657.41	17,840.21
Meadowvale CN	8,190.00	88,156.43
Port Credit CN	15,837.31	170,471.39
Rathwood-Applewood CN	5,373.25	57,837.18
Sheridan CN	25,458.00	274,027.63
South Common CN	3,735.00	40,203.21
Streetsville CN	9,750.55	104,954.05
<b>Community Nodes Total</b>	<b>73,828.69</b>	<b>794,685.40</b>
DT Cooksville	45,425.74	488,958.60
DT Core	368,584.30	3,967,408.38
DT Fairview	1,995.00	21,474.00
DT Hospital	40,047.80	431,070.93
<b>Downtown Total</b>	<b>456,052.84</b>	<b>4,908,911.91</b>
Dixie EA	42,577.57	458,301.15
Gateway EA (East)	66,751.94	718,511.90
Gateway EA (West)	80,429.29	865,733.67
Mavis-Erindale EA	66,516.00	715,972.26
Northeast EA (East)	148,008.00	1,593,144.85
Northeast EA (West)	103,506.37	1,114,133.24
Southdown EA	13,376.32	143,981.51
Western Business Park EA	12,956.00	139,457.22
<b>Employment Areas Total</b>	<b>534,121.49</b>	<b>5,749,235.81</b>
Airport CC	717,983.56	7,728,310.72
Gateway CC	349,775.10	3,764,947.80
Meadowvale Business Park CC	610,941.71	6,576,121.85
Sheridan Park CC	129,794.15	1,397,092.60
<b>Corporate Centres Total</b>	<b>1,808,494.52</b>	<b>19,466,472.97</b>
Central Erin Mills MN	6,251.00	67,285.20
Uptown MN	26,209.00	282,111.33
<b>Major Nodes Total</b>	<b>32,460.00</b>	<b>349,396.53</b>
Applewood NHD	7,125.75	76,700.98
Central Erin Mills NHD	7,825.00	84,227.60
Clarkson - Lorne Park NHD	2,589.47	27,872.82
Cooksville NHD (East)	5,683.69	61,178.73

Character Area	Total GFA(m <sup>2</sup> )	Total GFA(ft <sup>2</sup> )
Cooksville NHD (West)	14,164.81	152,468.75
East Credit NHD	858.00	9,235.44
Erindale NHD	8,114.00	87,338.37
Fairview NHD	255.90	2,754.48
Hurontario NHD	170.00	1,829.86
Lakeview NHD	978.10	10,528.18
Lisgar NHD	210.00	2,260.42
Malton NHD	134.00	1,442.36
Meadowvale Village NHD	3,863.03	41,581.31
Mineola NHD	15,652.83	168,485.66
Port Credit NHD (East)	5,118.00	55,089.69
Port Credit NHD (West)	1,681.72	18,101.88
Rathwood NHD	835.83	8,996.80
Sheridan NHD	890.00	9,579.88
Streetsville NHD	1,198.54	12,900.98
<b>Neighbourhoods Total</b>	<b>77,348.67</b>	<b>832,574.20</b>
Airport SPA	9,238.00	99,437.00
<b>Special Purpose Areas Total</b>	<b>9,238.00</b>	<b>99,437.00</b>
<b>City Total</b>	<b>2,991,544.21</b>	<b>32,200,713.83</b>

**Table 4: Major Office Space (GFA) in Corporate Centres and Downtown- 2020**

<b>Character Area</b>	<b>Office Type</b>	<b>Total GFA(m<sup>2</sup>)</b>	<b>Total GFA(ft<sup>2</sup>)</b>	<b>Percentage of Total GFA</b>
Airport CC	Major Office	445,373.55	4,793,960.99	30.5%
DT Cooksville	Major Office	10,904.00	117,369.68	0.7%
DT Core	Major Office	313,501.00	3,374,496.68	21.4%
Gateway CC	Major Office	245,767.41	2,645,418.34	16.8%
Meadowvale Business Park CC	Major Office	363,233.32	3,909,810.97	24.9%
Sheridan Park CC	Major Office	82,887.09	892,189.21	5.7%
<b>City Total</b>		<b>1,461,666.37</b>	<b>15,733,245.87</b>	<b>100.0%</b>

**Table 5: Total Office Space (GFA) in Corporate Centres and Downtown - 2020**

<b>Character Area</b>	<b>Office Type</b>	<b>Total GFA(m<sup>2</sup>)</b>	<b>Total GFA (ft<sup>2</sup>)</b>
Airport CC	Major Office	445,373.55	4,793,960.99
Airport CC	Secondary Office	272,610.01	2,934,349.72
DT Cooksville	Major Office	10,904.00	117,369.68
DT Cooksville	Secondary Office	34,521.74	371,588.92
DT Core	Major Office	313,501.00	3,374,496.68
DT Core	Secondary Office	55,083.30	592,911.71
DT Fairview	Secondary Office	1,995.00	21,474.00
DT Hospital	Secondary Office	40,047.80	431,070.93
Gateway CC	Major Office	245,767.41	2,645,418.34
Gateway CC	Secondary Office	104,007.69	1,119,529.46
Meadowvale Business Park CC	Major Office	363,233.32	3,909,810.94
Meadowvale Business Park CC	Secondary Office	247,708.39	2,666,310.92
Sheridan Park CC	Major Office	82,887.09	892,189.21
Sheridan Park CC	Secondary Office	46,907.06	504,903.39
<b>Total</b>		<b>2,264,547.36</b>	<b>24,375,384.88</b>



**Table 6: Total Office Space (GFA) by Office Type - City Wide - 2020**

Office Type	Total GFA(m <sup>2</sup> )	Total GFA(ft <sup>2</sup> )	Percentage of Total GFA
Major Office	1,687,961.87	18,169,070.32	56.4%
Secondary Office	1,303,582.34	14,031,643.51	43.6%
<b>Total</b>	<b>2,991,544.21</b>	<b>32,200,713.83</b>	<b>100.0%</b>

**Table 7: Total Office Space (GFA) by Municipal Ward - 2020**

Ward	Total GFA(m <sup>2</sup> )	Total GFA(ft <sup>2</sup> )	Percentage of Total GFA
1	71,249.53	766,923.69	2.4%
2	155,029.11	1,668,719.45	5.2%
3	110,138.83	1,185,524.50	3.7%
4	318,119.30	3,424,207.64	10.6%
5	1,391,445.66	14,977,396.38	46.5%
6	74,798.00	805,118.97	2.5%
7	184,936.94	1,990,644.65	6.2%
8	51,673.00	556,203.54	1.7%
9	351,749.02	3,786,194.97	11.8%
10	4,141.46	44,578.30	0.1%
11	278,263.35	2,995,201.79	9.3%
<b>Total</b>	<b>2,991,544.20</b>	<b>32,200,713.90</b>	<b>100.0%</b>

## Office Directory 2020

### Centre

<b>Centre ID:</b>	1	<b>Site Area (ha):</b>	1.43317
<b>Character Area:</b>	Northeast EA (East)	<b>Site Area (ac):</b>	3.541
<b>Ward:</b>	5	<b>Parking Spaces:</b>	1,875
<b>General Location:</b>	Airport Rd & Highway 409	<b>FSI:</b>	1.06
<b>Designation:</b>	Business Employment	<b>Office Buildings:</b>	1
<b>Zoning:</b>	E2-68		

### Building

<b>Building ID:</b>	1	<b>GFA (sqm):</b>	15,167
<b>Building Name:</b>	Airway Centre II	<b>GFA (sqft):</b>	163,256
<b>Building Address:</b>	5915 Airport Rd	<b>Storeys:</b>	11
<b>Office Type:</b>	Major Office	<b>Year Built/Occupied:</b>	1983



## Office Directory 2020

### Centre

<b>Centre ID:</b>	2	<b>Site Area (ha):</b>	1.41971
<b>Character Area:</b>	Northeast EA (East)	<b>Site Area (ac):</b>	3.508
<b>Ward:</b>	5	<b>Parking Spaces:</b>	559
<b>General Location:</b>	Airport Rd & Highway 409	<b>FSI:</b>	1.01
<b>Designation:</b>	Business Employment	<b>Office Buildings:</b>	1
<b>Zoning:</b>	E2-68		

### Building

<b>Building ID:</b>	375	<b>GFA (sqm):</b>	14,300
<b>Building Name:</b>	Airway Centre III	<b>GFA (sqft):</b>	153,924
<b>Building Address:</b>	5925 Airport Rd	<b>Storeys:</b>	10
<b>Office Type:</b>	Major Office	<b>Year Built/Occupied:</b>	1983





## Office Directory 2020

### Centre

<b>Centre ID:</b>	3	<b>Site Area (ha):</b>	1.3098
<b>Character Area:</b>	Northeast EA (East)	<b>Site Area (ac):</b>	3.237
<b>Ward:</b>	5	<b>Parking Spaces:</b>	Not Available
<b>General Location:</b>	Airport Rd & Highway 409	<b>FSI:</b>	1.21
<b>Designation:</b>	Business Employment	<b>Office Buildings:</b>	1
<b>Zoning:</b>	E2-68		

### Building

<b>Building ID:</b>	376	<b>GFA (sqm):</b>	15,791
<b>Building Name:</b>	Airway Centre IV	<b>GFA (sqft):</b>	169,973
<b>Building Address:</b>	5935 Airport Rd	<b>Storeys:</b>	11
<b>Office Type:</b>	Major Office	<b>Year Built/Occupied:</b>	1988



## Office Directory 2020

### Centre

<b>Centre ID:</b>	4	<b>Site Area (ha):</b>	2.76434
<b>Character Area:</b>	Northeast EA (East)	<b>Site Area (ac):</b>	6.831
<b>Ward:</b>	5	<b>Parking Spaces:</b>	Not Available
<b>General Location:</b>	Airport Rd & Highway 409	<b>FSI:</b>	0.62
<b>Designation:</b>	Business Employment	<b>Office Buildings:</b>	1
<b>Zoning:</b>	E2-68		

### Building

<b>Building ID:</b>	377	<b>GFA (sqm):</b>	17,028
<b>Building Name:</b>	Airway Centre I	<b>GFA (sqft):</b>	183,288
<b>Building Address:</b>	5945 Airport Rd	<b>Storeys:</b>	3
<b>Office Type:</b>	Major Office	<b>Year Built/Occupied:</b>	1989



## Office Directory 2020

### Centre

<b>Centre ID:</b>	5	<b>Site Area (ha):</b>	1.86325
<b>Character Area:</b>	Northeast EA (East)	<b>Site Area (ac):</b>	4.604
<b>Ward:</b>	5	<b>Parking Spaces:</b>	Not Available
<b>General Location:</b>	SE corner Airport Rd & American Dr	<b>FSI:</b>	0.46
<b>Designation:</b>	Business Employment	<b>Office Buildings:</b>	2
<b>Zoning:</b>	E2-38		

### Building

<b>Building ID:</b>	2	<b>GFA (sqm):</b>	5,379
<b>Building Name:</b>	Building "A" - Orlando Airport Business Park	<b>GFA (sqft):</b>	57,899
<b>Building Address:</b>	6205 Airport Rd	<b>Storeys:</b>	5
<b>Office Type:</b>	Secondary Office	<b>Year Built/Occupied:</b>	1971



## Office Directory 2020

### Centre

<b>Centre ID:</b>	5	<b>Site Area (ha):</b>	1.86325
<b>Character Area:</b>	Northeast EA (East)	<b>Site Area (ac):</b>	4.604
<b>Ward:</b>	5	<b>Parking Spaces:</b>	Not Available
<b>General Location:</b>	SE corner Airport Rd & American Dr	<b>FSI:</b>	0.46
<b>Designation:</b>	Business Employment	<b>Office Buildings:</b>	2
<b>Zoning:</b>	E2-38		

### Building

<b>Building ID:</b>	3	<b>GFA (sqm):</b>	3,149
<b>Building Name:</b>	Building "B" - Orlando Airport Business Park	<b>GFA (sqft):</b>	33,896
<b>Building Address:</b>	6205 Airport Rd	<b>Storeys:</b>	3
<b>Office Type:</b>	Secondary Office	<b>Year Built/Occupied:</b>	1968





## Office Directory 2020

### Centre

<b>Centre ID:</b>	6	<b>Site Area (ha):</b>	1.31863
<b>Character Area:</b>	Northeast EA (East)	<b>Site Area (ac):</b>	3.258
<b>Ward:</b>	5	<b>Parking Spaces:</b>	176
<b>General Location:</b>	ES Airport Rd, N of American Dr	<b>FSI:</b>	0.82
<b>Designation:</b>	Business Employment	<b>Office Buildings:</b>	1
<b>Zoning:</b>	E2-38		

### Building

<b>Building ID:</b>	7	<b>GFA (sqm):</b>	10,767
<b>Building Name:</b>	Orlando Executive Centre - Bldg I	<b>GFA (sqft):</b>	115,895
<b>Building Address:</b>	6299 Airport Rd	<b>Storeys:</b>	7
<b>Office Type:</b>	Major Office	<b>Year Built/Occupied:</b>	1975



## Office Directory 2020

### Centre

<b>Centre ID:</b>	7	<b>Site Area (ha):</b>	0.78541
<b>Character Area:</b>	Northeast EA (East)	<b>Site Area (ac):</b>	1.941
<b>Ward:</b>	5	<b>Parking Spaces:</b>	Not Available
<b>General Location:</b>	ES Airport Rd, N of American Dr	<b>FSI:</b>	0.89
<b>Designation:</b>	Business Employment	<b>Office Buildings:</b>	1
<b>Zoning:</b>	E2-38		

### Building

<b>Building ID:</b>	379	<b>GFA (sqm):</b>	6,995
<b>Building Name:</b>	Orlando Executive Centre-Bldg II	<b>GFA (sqft):</b>	75,294
<b>Building Address:</b>	6303 Airport Rd	<b>Storeys:</b>	5
<b>Office Type:</b>	Secondary Office	<b>Year Built/Occupied:</b>	1981



## Office Directory 2020

### Centre

<b>Centre ID:</b>	8	<b>Site Area (ha):</b>	0.18136
<b>Character Area:</b>	Northeast EA (East)	<b>Site Area (ac):</b>	0.448
<b>Ward:</b>	5	<b>Parking Spaces:</b>	Not Available
<b>General Location:</b>	ES Airport Rd, S of Orlando Dr	<b>FSI:</b>	0.64
<b>Designation:</b>	Business Employment	<b>Office Buildings:</b>	1
<b>Zoning:</b>	E2-38		

### Building

<b>Building ID:</b>	8	<b>GFA (sqm):</b>	1,161
<b>Building Name:</b>		<b>GFA (sqft):</b>	12,497
<b>Building Address:</b>	6465 Airport Rd	<b>Storeys:</b>	2
<b>Office Type:</b>	Secondary Office	<b>Year Built/Occupied:</b>	1973





## Office Directory 2020

### Centre

<b>Centre ID:</b>	9	<b>Site Area (ha):</b>	1.13926
<b>Character Area:</b>	Northeast EA (East)	<b>Site Area (ac):</b>	2.815
<b>Ward:</b>	5	<b>Parking Spaces:</b>	245
<b>General Location:</b>	ES Airport Rd, S of Orlando Dr	<b>FSI:</b>	0.49
<b>Designation:</b>	Business Employment	<b>Office Buildings:</b>	1
<b>Zoning:</b>	E2-38		

### Building

<b>Building ID:</b>	9	<b>GFA (sqm):</b>	5,585
<b>Building Name:</b>		<b>GFA (sqft):</b>	60,116
<b>Building Address:</b>	6509 Airport Rd	<b>Storeys:</b>	2
<b>Office Type:</b>	Secondary Office	<b>Year Built/Occupied:</b>	1982



## Office Directory 2020

### Centre

<b>Centre ID:</b>	10	<b>Site Area (ha):</b>	1.86299
<b>Character Area:</b>	Northeast EA (East)	<b>Site Area (ac):</b>	4.604
<b>Ward:</b>	5	<b>Parking Spaces:</b>	200
<b>General Location:</b>	NE corner Airport Rd & Orlando Dr	<b>FSI:</b>	0.33
<b>Designation:</b>	Business Employment	<b>Office Buildings:</b>	1
<b>Zoning:</b>	E2-38		

### Building

<b>Building ID:</b>	10	<b>GFA (sqm):</b>	6,231
<b>Building Name:</b>	Airport Business Park	<b>GFA (sqft):</b>	67,070
<b>Building Address:</b>	6655 Airport Rd	<b>Storeys:</b>	1
<b>Office Type:</b>	Secondary Office	<b>Year Built/Occupied:</b>	1987



## Office Directory 2020

### Centre

<b>Centre ID:</b>	11	<b>Site Area (ha):</b>	3.21449
<b>Character Area:</b>	Northeast EA (East)	<b>Site Area (ac):</b>	7.943
<b>Ward:</b>	5	<b>Parking Spaces:</b>	480
<b>General Location:</b>	SE corner Airport Rd & Northeast Dr	<b>FSI:</b>	0.71
<b>Designation:</b>	Business Employment	<b>Office Buildings:</b>	3
<b>Zoning:</b>	E2-38		

### Building

<b>Building ID:</b>	11	<b>GFA (sqm):</b>	2,688
<b>Building Name:</b>	Airport Executive Centre	<b>GFA (sqft):</b>	28,933
<b>Building Address:</b>	6695 Airport Rd	<b>Storeys:</b>	2
<b>Office Type:</b>	Secondary Office	<b>Year Built/Occupied:</b>	1984



## Office Directory 2020

### Centre

<b>Centre ID:</b>	11	<b>Site Area (ha):</b>	3.21449
<b>Character Area:</b>	Northeast EA (East)	<b>Site Area (ac):</b>	7.943
<b>Ward:</b>	5	<b>Parking Spaces:</b>	480
<b>General Location:</b>	SE corner Airport Rd & Northeast Dr	<b>FSI:</b>	0.71
<b>Designation:</b>	Business Employment	<b>Office Buildings:</b>	3
<b>Zoning:</b>	E2-38		

### Building

<b>Building ID:</b>	13	<b>GFA (sqm):</b>	10,033
<b>Building Name:</b>	Airport Executive Centre II	<b>GFA (sqft):</b>	107,994
<b>Building Address:</b>	6715 Airport Rd	<b>Storeys:</b>	6
<b>Office Type:</b>	Major Office	<b>Year Built/Occupied:</b>	1988





## Office Directory 2020

### Centre

<b>Centre ID:</b>	11	<b>Site Area (ha):</b>	3.21449
<b>Character Area:</b>	Northeast EA (East)	<b>Site Area (ac):</b>	7.943
<b>Ward:</b>	5	<b>Parking Spaces:</b>	480
<b>General Location:</b>	SE corner Airport Rd & Northeast Dr	<b>FSI:</b>	0.71
<b>Designation:</b>	Business Employment	<b>Office Buildings:</b>	3
<b>Zoning:</b>	E2-38		

### Building

<b>Building ID:</b>	14	<b>GFA (sqm):</b>	10,128
<b>Building Name:</b>	Airport Executive Centre I	<b>GFA (sqft):</b>	109,017
<b>Building Address:</b>	6725 Airport Rd	<b>Storeys:</b>	7
<b>Office Type:</b>	Major Office	<b>Year Built/Occupied:</b>	1985



## Office Directory 2020

### Centre

<b>Centre ID:</b>	12	<b>Site Area (ha):</b>	0.71758
<b>Character Area:</b>	Northeast EA (West)	<b>Site Area (ac):</b>	1.773
<b>Ward:</b>	5	<b>Parking Spaces:</b>	120
<b>General Location:</b>	SW corner Airport Rd & Slough St	<b>FSI:</b>	0.47
<b>Designation:</b>	Business Employment	<b>Office Buildings:</b>	1
<b>Zoning:</b>	E2-38		

### Building

<b>Building ID:</b>	15	<b>GFA (sqm):</b>	3,407
<b>Building Name:</b>		<b>GFA (sqft):</b>	36,673
<b>Building Address:</b>	7420 Airport Rd	<b>Storeys:</b>	2
<b>Office Type:</b>	Secondary Office	<b>Year Built/Occupied:</b>	1986



## Office Directory 2020

### Centre

<b>Centre ID:</b>	14	<b>Site Area (ha):</b>	0.45224
<b>Character Area:</b>	Northeast EA (West)	<b>Site Area (ac):</b>	1.118
<b>Ward:</b>	5	<b>Parking Spaces:</b>	Not Available
<b>General Location:</b>	SE corner Alstep Dr & Menway Crt	<b>FSI:</b>	0.49
<b>Designation:</b>	Business Employment	<b>Office Buildings:</b>	1
<b>Zoning:</b>	E2		

### Building

<b>Building ID:</b>	18	<b>GFA (sqm):</b>	2,230
<b>Building Name:</b>	1804 Alstep	<b>GFA (sqft):</b>	24,004
<b>Building Address:</b>	1804 Alstep Dr	<b>Storeys:</b>	2
<b>Office Type:</b>	Secondary Office	<b>Year Built/Occupied:</b>	1990



## Office Directory 2020

### Centre

<b>Centre ID:</b>	16	<b>Site Area (ha):</b>	5.32149
<b>Character Area:</b>	Meadowvale Business Park CC	<b>Site Area (ac):</b>	13.150
<b>Ward:</b>	11	<b>Parking Spaces:</b>	835
<b>General Location:</b>	SE corner Argentia Rd and Mississauga Rd	<b>FSI:</b>	0.27
<b>Designation:</b>	Business Employment	<b>Office Buildings:</b>	1
<b>Zoning:</b>	E1		

### Building

<b>Building ID:</b>	20	<b>GFA (sqm):</b>	14,119
<b>Building Name:</b>	Wal-Mart Canada	<b>GFA (sqft):</b>	151,976
<b>Building Address:</b>	1940 Argentia Rd	<b>Storeys:</b>	1
<b>Office Type:</b>	Major Office	<b>Year Built/Occupied:</b>	1980





## Office Directory 2020

### Centre

<b>Centre ID:</b>	17	<b>Site Area (ha):</b>	5.41209
<b>Character Area:</b>	Meadowvale Business Park CC	<b>Site Area (ac):</b>	13.374
<b>Ward:</b>	9	<b>Parking Spaces:</b>	836
<b>General Location:</b>	SW corner Argentia Rd & Mississauga Rd	<b>FSI:</b>	0.43
<b>Designation:</b>	Business Employment	<b>Office Buildings:</b>	5
<b>Zoning:</b>	E1		

### Building

<b>Building ID:</b>	21	<b>GFA (sqm):</b>	4,350
<b>Building Name:</b>	Meadowvale Corporate Centre Plaza 2	<b>GFA (sqft):</b>	46,823
<b>Building Address:</b>	2000 Argentia Rd	<b>Storeys:</b>	4
<b>Office Type:</b>	Secondary Office	<b>Year Built/Occupied:</b>	1974



## Office Directory 2020

### Centre

<b>Centre ID:</b>	17	<b>Site Area (ha):</b>	5.41209
<b>Character Area:</b>	Meadowvale Business Park CC	<b>Site Area (ac):</b>	13.374
<b>Ward:</b>	9	<b>Parking Spaces:</b>	836
<b>General Location:</b>	SW corner Argentia Rd & Mississauga Rd	<b>FSI:</b>	0.43
<b>Designation:</b>	Business Employment	<b>Office Buildings:</b>	5
<b>Zoning:</b>	E1		

### Building

<b>Building ID:</b>	22	<b>GFA (sqm):</b>	4,350
<b>Building Name:</b>	Meadowvale Corporate Centre Plaza 4	<b>GFA (sqft):</b>	46,823
<b>Building Address:</b>	2000 Argentia Rd	<b>Storeys:</b>	4
<b>Office Type:</b>	Secondary Office	<b>Year Built/Occupied:</b>	1974



## Office Directory 2020

### Centre

<b>Centre ID:</b>	17	<b>Site Area (ha):</b>	5.41209
<b>Character Area:</b>	Meadowvale Business Park CC	<b>Site Area (ac):</b>	13.374
<b>Ward:</b>	9	<b>Parking Spaces:</b>	836
<b>General Location:</b>	SW corner Argentia Rd & Mississauga Rd	<b>FSI:</b>	0.43
<b>Designation:</b>	Business Employment	<b>Office Buildings:</b>	5
<b>Zoning:</b>	E1		

### Building

<b>Building ID:</b>	23	<b>GFA (sqm):</b>	4,350
<b>Building Name:</b>	Meadowvale Corporate Centre Plaza 1	<b>GFA (sqft):</b>	46,823
<b>Building Address:</b>	2000 Argentia Rd	<b>Storeys:</b>	4
<b>Office Type:</b>	Secondary Office	<b>Year Built/Occupied:</b>	1977





## Office Directory 2020

### Centre

<b>Centre ID:</b>	17	<b>Site Area (ha):</b>	5.41209
<b>Character Area:</b>	Meadowvale Business Park CC	<b>Site Area (ac):</b>	13.374
<b>Ward:</b>	9	<b>Parking Spaces:</b>	836
<b>General Location:</b>	SW corner Argentia Rd & Mississauga Rd	<b>FSI:</b>	0.43
<b>Designation:</b>	Business Employment	<b>Office Buildings:</b>	5
<b>Zoning:</b>	E1		

### Building

<b>Building ID:</b>	24	<b>GFA (sqm):</b>	5,844
<b>Building Name:</b>	Meadowvale Corporate Centre Plaza 5	<b>GFA (sqft):</b>	62,904
<b>Building Address:</b>	2000 Argentia Rd	<b>Storeys:</b>	4
<b>Office Type:</b>	Secondary Office	<b>Year Built/Occupied:</b>	1975



## Office Directory 2020

### Centre

<b>Centre ID:</b>	17	<b>Site Area (ha):</b>	5.41209
<b>Character Area:</b>	Meadowvale Business Park CC	<b>Site Area (ac):</b>	13.374
<b>Ward:</b>	9	<b>Parking Spaces:</b>	836
<b>General Location:</b>	SW corner Argentia Rd & Mississauga Rd	<b>FSI:</b>	0.43
<b>Designation:</b>	Business Employment	<b>Office Buildings:</b>	5
<b>Zoning:</b>	E1		

### Building

<b>Building ID:</b>	25	<b>GFA (sqm):</b>	4,350
<b>Building Name:</b>	Meadowvale Corporate Centre Plaza 3	<b>GFA (sqft):</b>	46,823
<b>Building Address:</b>	2000 Argentia Rd	<b>Storeys:</b>	4
<b>Office Type:</b>	Secondary Office	<b>Year Built/Occupied:</b>	1975



## Office Directory 2020

### Centre

<b>Centre ID:</b>	18	<b>Site Area (ha):</b>	1.42539
<b>Character Area:</b>	Meadowvale Business Park CC	<b>Site Area (ac):</b>	3.522
<b>Ward:</b>	9	<b>Parking Spaces:</b>	245
<b>General Location:</b>	NS Argentia Rd, W of Turner Valley Rd	<b>FSI:</b>	0.42
<b>Designation:</b>	Business Employment	<b>Office Buildings:</b>	1
<b>Zoning:</b>	E2-1		

### Building

<b>Building ID:</b>	26	<b>GFA (sqm):</b>	5,937
<b>Building Name:</b>		<b>GFA (sqft):</b>	63,905
<b>Building Address:</b>	2121 Argentia Rd	<b>Storeys:</b>	4
<b>Office Type:</b>	Secondary Office	<b>Year Built/Occupied:</b>	1980





## Office Directory 2020

### Centre

<b>Centre ID:</b>	19	<b>Site Area (ha):</b>	0.80931
<b>Character Area:</b>	Meadowvale Business Park CC	<b>Site Area (ac):</b>	2.000
<b>Ward:</b>	9	<b>Parking Spaces:</b>	101
<b>General Location:</b>	N of Erin Mills Pky, E of CP Railway	<b>FSI:</b>	0.39
<b>Designation:</b>	Business Employment	<b>Office Buildings:</b>	1
<b>Zoning:</b>	E2-29		

### Building

<b>Building ID:</b>	27	<b>GFA (sqm):</b>	3,148
<b>Building Name:</b>	UFCW Local 175	<b>GFA (sqft):</b>	33,885
<b>Building Address:</b>	2200 Argentia Rd	<b>Storeys:</b>	2
<b>Office Type:</b>	Secondary Office	<b>Year Built/Occupied:</b>	1984/2005



## Office Directory 2020

### Centre

<b>Centre ID:</b>	20	<b>Site Area (ha):</b>	2.43432
<b>Character Area:</b>	Meadowvale Business Park CC	<b>Site Area (ac):</b>	6.015
<b>Ward:</b>	9	<b>Parking Spaces:</b>	503
<b>General Location:</b>	Argentia Rd, W of Mississauga Rd	<b>FSI:</b>	0.52
<b>Designation:</b>	Business Employment	<b>Office Buildings:</b>	1
<b>Zoning:</b>	E2-1		

### Building

<b>Building ID:</b>	28	<b>GFA (sqm):</b>	12,704
<b>Building Name:</b>	Agra Building	<b>GFA (sqft):</b>	136,745
<b>Building Address:</b>	2233 Argentia Rd	<b>Storeys:</b>	4
<b>Office Type:</b>	Major Office	<b>Year Built/Occupied:</b>	1982



## Office Directory 2020

### Centre

<b>Centre ID:</b>	23	<b>Site Area (ha):</b>	1.72367
<b>Character Area:</b>	Meadowvale Business Park CC	<b>Site Area (ac):</b>	4.259
<b>Ward:</b>	9	<b>Parking Spaces:</b>	411
<b>General Location:</b>	SW corner Derry Rd & Argentia Rd	<b>FSI:</b>	0.53
<b>Designation:</b>	Business Employment	<b>Office Buildings:</b>	1
<b>Zoning:</b>	E2-1		

### Building

<b>Building ID:</b>	32	<b>GFA (sqm):</b>	9,183
<b>Building Name:</b>	Sun Life Assurance Company of Canada	<b>GFA (sqft):</b>	98,847
<b>Building Address:</b>	2476 Argentia Rd	<b>Storeys:</b>	4
<b>Office Type:</b>	Secondary Office	<b>Year Built/Occupied:</b>	2015



## Office Directory 2020

### Centre

<b>Centre ID:</b>	24	<b>Site Area (ha):</b>	1.05034
<b>Character Area:</b>	Meadowvale Business Park CC	<b>Site Area (ac):</b>	2.595
<b>Ward:</b>	9	<b>Parking Spaces:</b>	159
<b>General Location:</b>	NW corner Derry Rd & Argentia Rd	<b>FSI:</b>	0.48
<b>Designation:</b>	Business Employment	<b>Office Buildings:</b>	1
<b>Zoning:</b>	E2-1		

### Building

<b>Building ID:</b>	33	<b>GFA (sqm):</b>	5,005
<b>Building Name:</b>	Pentagon Building	<b>GFA (sqft):</b>	53,873
<b>Building Address:</b>	2550 Argentia Rd	<b>Storeys:</b>	2
<b>Office Type:</b>	Secondary Office	<b>Year Built/Occupied:</b>	1988





## Office Directory 2020

### Centre

<b>Centre ID:</b>	26	<b>Site Area (ha):</b>	0.90882
<b>Character Area:</b>	Meadowvale Business Park CC	<b>Site Area (ac):</b>	2.246
<b>Ward:</b>	9	<b>Parking Spaces:</b>	103
<b>General Location:</b>	WS Argentia Rd , N of Derry Rd W	<b>FSI:</b>	0.22
<b>Designation:</b>	Business Employment	<b>Office Buildings:</b>	1
<b>Zoning:</b>	E2-24		

### Building

<b>Building ID:</b>	35	<b>GFA (sqm):</b>	1,968
<b>Building Name:</b>	Maple Leaf	<b>GFA (sqft):</b>	21,183
<b>Building Address:</b>	2626 Argentia Rd	<b>Storeys:</b>	2
<b>Office Type:</b>	Secondary Office	<b>Year Built/Occupied:</b>	1987



## Office Directory 2020

### Centre

<b>Centre ID:</b>	27	<b>Site Area (ha):</b>	2.80008
<b>Character Area:</b>	Gateway CC	<b>Site Area (ac):</b>	6.919
<b>Ward:</b>	5	<b>Parking Spaces:</b>	557
<b>General Location:</b>	SE corner Britannia Rd W & Avebury Ave	<b>FSI:</b>	0.53
<b>Designation:</b>	Office	<b>Office Buildings:</b>	1
<b>Zoning:</b>	E1		

### Building

<b>Building ID:</b>	36	<b>GFA (sqm):</b>	14,823
<b>Building Name:</b>	Britannia Place	<b>GFA (sqft):</b>	159,553
<b>Building Address:</b>	5995 Avebury Rd	<b>Storeys:</b>	9
<b>Office Type:</b>	Major Office	<b>Year Built/Occupied:</b>	1991



## Office Directory 2020

### Centre

<b>Centre ID:</b>	31	<b>Site Area (ha):</b>	0.44565
<b>Character Area:</b>	Gateway EA (East)	<b>Site Area (ac):</b>	1.101
<b>Ward:</b>	5	<b>Parking Spaces:</b>	68
<b>General Location:</b>	NS of Brunel Rd, E of Hurontario St	<b>FSI:</b>	0.48
<b>Designation:</b>	Business Employment	<b>Office Buildings:</b>	1
<b>Zoning:</b>	E2		

### Building

<b>Building ID:</b>	44	<b>GFA (sqm):</b>	2,147
<b>Building Name:</b>	Diblasio Group	<b>GFA (sqft):</b>	23,110
<b>Building Address:</b>	111 Brunel Rd	<b>Storeys:</b>	2
<b>Office Type:</b>	Secondary Office	<b>Year Built/Occupied:</b>	1988



## Office Directory 2020

### Centre

<b>Centre ID:</b>	32	<b>Site Area (ha):</b>	0.3273
<b>Character Area:</b>	Gateway EA (East)	<b>Site Area (ac):</b>	0.809
<b>Ward:</b>	5	<b>Parking Spaces:</b>	52
<b>General Location:</b>	NS of Brunel Rd, E of Hurontario St	<b>FSI:</b>	0.44
<b>Designation:</b>	Business Employment	<b>Office Buildings:</b>	1
<b>Zoning:</b>	E2-96		

### Building

<b>Building ID:</b>	45	<b>GFA (sqm):</b>	1,431
<b>Building Name:</b>	Diblasio Group	<b>GFA (sqft):</b>	15,403
<b>Building Address:</b>	141 Brunel Rd	<b>Storeys:</b>	2
<b>Office Type:</b>	Secondary Office	<b>Year Built/Occupied:</b>	1989





## Office Directory 2020

### Centre

<b>Centre ID:</b>	33	<b>Site Area (ha):</b>	0.50060
<b>Character Area:</b>	Rathwood-Applewood CN	<b>Site Area (ac):</b>	1.237
<b>Ward:</b>	3	<b>Parking Spaces:</b>	139
<b>General Location:</b>	SS Burnhamthorpe Rd E, E of Dixie Rd	<b>FSI:</b>	0.76
<b>Designation:</b>	Office	<b>Office Buildings:</b>	1
<b>Zoning:</b>	O		

### Building

<b>Building ID:</b>	46	<b>GFA (sqm):</b>	3,811
<b>Building Name:</b>	Burnhamthorpe Professional Centre	<b>GFA (sqft):</b>	41,021
<b>Building Address:</b>	1420 Burnhamthorpe Rd E	<b>Storeys:</b>	4
<b>Office Type:</b>	Secondary Office	<b>Year Built/Occupied:</b>	1992



## Office Directory 2020

### Centre

<b>Centre ID:</b>	34	<b>Site Area (ha):</b>	1.20701
<b>Character Area:</b>	DT Core	<b>Site Area (ac):</b>	2.983
<b>Ward:</b>	7	<b>Parking Spaces:</b>	1,530
<b>General Location:</b>	SS Burnhamthorpe Rd W, W Hurontario	<b>FSI:</b>	4.76
<b>Designation:</b>	Mixed Use	<b>Office Buildings:</b>	2
<b>Zoning:</b>	H-CC2{2}		

### Building

<b>Building ID:</b>	47	<b>GFA (sqm):</b>	29,723
<b>Building Name:</b>	Sussex Centre - Phs I	<b>GFA (sqft):</b>	319,936
<b>Building Address:</b>	50 Burnhamthorpe Rd W	<b>Storeys:</b>	14
<b>Office Type:</b>	Major Office	<b>Year Built/Occupied:</b>	1987





## Office Directory 2020

### Centre

<b>Centre ID:</b>	34	<b>Site Area (ha):</b>	1.20701
<b>Character Area:</b>	DT Core	<b>Site Area (ac):</b>	2.983
<b>Ward:</b>	7	<b>Parking Spaces:</b>	1,530
<b>General Location:</b>	SS Burnhamthorpe Rd W, W Hurontario	<b>FSI:</b>	4.76
<b>Designation:</b>	Mixed Use	<b>Office Buildings:</b>	2
<b>Zoning:</b>	H-CC2{2}		

### Building

<b>Building ID:</b>	48	<b>GFA (sqm):</b>	27,790
<b>Building Name:</b>	Sussex Centre - Phs II	<b>GFA (sqft):</b>	299,129
<b>Building Address:</b>	90 Burnhamthorpe Rd W	<b>Storeys:</b>	15
<b>Office Type:</b>	Major Office	<b>Year Built/Occupied:</b>	1989



## Office Directory 2020

### Centre

<b>Centre ID:</b>	35	<b>Site Area (ha):</b>	1.86869
<b>Character Area:</b>	DT Core	<b>Site Area (ac):</b>	4.618
<b>Ward:</b>	7	<b>Parking Spaces:</b>	478
<b>General Location:</b>	SE of Burnhamthorpe Rd W & Confederation Pky	<b>FSI:</b>	0.74
<b>Designation:</b>	Mixed Use	<b>Office Buildings:</b>	1
<b>Zoning:</b>	H-CC2{1}		

### Building

<b>Building ID:</b>	49	<b>GFA (sqm):</b>	13,788
<b>Building Name:</b>	PHH Centre - Phs I	<b>GFA (sqft):</b>	148,413
<b>Building Address:</b>	350 Burnhamthorpe Rd W	<b>Storeys:</b>	10
<b>Office Type:</b>	Major Office	<b>Year Built/Occupied:</b>	1988



## Office Directory 2020

### Centre

<b>Centre ID:</b>	36	<b>Site Area (ha):</b>	4.62797
<b>Character Area:</b>	Mavis-Erindale EA	<b>Site Area (ac):</b>	11.436
<b>Ward:</b>	6	<b>Parking Spaces:</b>	225
<b>General Location:</b>	SE of Burnhamthorpe Rd W & Central Pky W	<b>FSI:</b>	0.13
<b>Designation:</b>	Mixed Use	<b>Office Buildings:</b>	1
<b>Zoning:</b>	C3-1		

### Building

<b>Building ID:</b>	50	<b>GFA (sqm):</b>	5,831
<b>Building Name:</b>	Erindale Business Centre	<b>GFA (sqft):</b>	62,764
<b>Building Address:</b>	1140 Burnhamthorpe Rd W	<b>Storeys:</b>	2
<b>Office Type:</b>	Secondary Office	<b>Year Built/Occupied:</b>	1986





## Office Directory 2020

### Centre

<b>Centre ID:</b>	37	<b>Site Area (ha):</b>	1.45414
<b>Character Area:</b>	Meadowvale Business Park CC	<b>Site Area (ac):</b>	3.593
<b>Ward:</b>	11	<b>Parking Spaces:</b>	104
<b>General Location:</b>	N of Argentia Rd, W of Creditview Rd	<b>FSI:</b>	0.20
<b>Designation:</b>	Business Employment	<b>Office Buildings:</b>	1
<b>Zoning:</b>	E2-1		

### Building

<b>Building ID:</b>	51	<b>GFA (sqm):</b>	2,944
<b>Building Name:</b>	Ontario Milk Marketing Board	<b>GFA (sqft):</b>	31,689
<b>Building Address:</b>	6780 Campobello Rd	<b>Storeys:</b>	2
<b>Office Type:</b>	Secondary Office	<b>Year Built/Occupied:</b>	1983



## Office Directory 2020

### Centre

<b>Centre ID:</b>	38	<b>Site Area (ha):</b>	4.29928
<b>Character Area:</b>	Gateway EA (West)	<b>Site Area (ac):</b>	10.624
<b>Ward:</b>	5	<b>Parking Spaces:</b>	Not Available
<b>General Location:</b>	SS Cancross Ct, S of Matheson Blvd W	<b>FSI:</b>	0.31
<b>Designation:</b>	Business Employment	<b>Office Buildings:</b>	2
<b>Zoning:</b>	E2		

### Building

<b>Building ID:</b>	52	<b>GFA (sqm):</b>	9,639
<b>Building Name:</b>	Direct Protect	<b>GFA (sqft):</b>	103,753
<b>Building Address:</b>	5600 Cancross Crt	<b>Storeys:</b>	2
<b>Office Type:</b>	Secondary Office	<b>Year Built/Occupied:</b>	1989





## Office Directory 2020

### Centre

<b>Centre ID:</b>	38	<b>Site Area (ha):</b>	4.29928
<b>Character Area:</b>	Gateway EA (West)	<b>Site Area (ac):</b>	10.624
<b>Ward:</b>	5	<b>Parking Spaces:</b>	Not Available
<b>General Location:</b>	SS Cancross Ct, S of Matheson Blvd W	<b>FSI:</b>	0.31
<b>Designation:</b>	Business Employment	<b>Office Buildings:</b>	2
<b>Zoning:</b>	E2		

### Building

<b>Building ID:</b>	302	<b>GFA (sqm):</b>	3,903
<b>Building Name:</b>	Intria Items Inc	<b>GFA (sqft):</b>	42,012
<b>Building Address:</b>	5705 Cancross Crt	<b>Storeys:</b>	2
<b>Office Type:</b>	Secondary Office	<b>Year Built/Occupied:</b>	1999



## Office Directory 2020

### Centre

<b>Centre ID:</b>	40	<b>Site Area (ha):</b>	0.91023
<b>Character Area:</b>	Gateway EA (West)	<b>Site Area (ac):</b>	2.249
<b>Ward:</b>	5	<b>Parking Spaces:</b>	90
<b>General Location:</b>	SW of Hurontario St & Matheson Blvd W	<b>FSI:</b>	0.31
<b>Designation:</b>	Business Employment	<b>Office Buildings:</b>	1
<b>Zoning:</b>	E2		

### Building

<b>Building ID:</b>	53	<b>GFA (sqm):</b>	2,787
<b>Building Name:</b>	Canadian Red Cross Society	<b>GFA (sqft):</b>	29,999
<b>Building Address:</b>	5700 Cancross Crt	<b>Storeys:</b>	2
<b>Office Type:</b>	Secondary Office	<b>Year Built/Occupied:</b>	1988



## Office Directory 2020

### Centre

<b>Centre ID:</b>	41	<b>Site Area (ha):</b>	1.19425
<b>Character Area:</b>	Mavis-Erindale EA	<b>Site Area (ac):</b>	2.951
<b>Ward:</b>	6	<b>Parking Spaces:</b>	275
<b>General Location:</b>	SW Central Pky W & Erindale Station Rd	<b>FSI:</b>	0.72
<b>Designation:</b>	Business Employment	<b>Office Buildings:</b>	1
<b>Zoning:</b>	E2-16		

### Building

<b>Building ID:</b>	54	<b>GFA (sqm):</b>	8,594
<b>Building Name:</b>	Erinpark Commercial Centre-Phs I	<b>GFA (sqft):</b>	92,505
<b>Building Address:</b>	1100 Central Pky W	<b>Storeys:</b>	2
<b>Office Type:</b>	Secondary Office	<b>Year Built/Occupied:</b>	1985



## Office Directory 2020

### Centre

<b>Centre ID:</b>	42	<b>Site Area (ha):</b>	2.78578
<b>Character Area:</b>	Mavis-Erindale EA	<b>Site Area (ac):</b>	6.884
<b>Ward:</b>	6	<b>Parking Spaces:</b>	1,094
<b>General Location:</b>	SW Burnhamthorpe Rd W & Central Pky W	<b>FSI:</b>	1.09
<b>Designation:</b>	Office	<b>Office Buildings:</b>	3
<b>Zoning:</b>	O-2		

### Building

<b>Building ID:</b>	55	<b>GFA (sqm):</b>	8,110
<b>Building Name:</b>	Kaneff Corporate Centre - Phs II	<b>GFA (sqft):</b>	87,295
<b>Building Address:</b>	1270 Central Pky W	<b>Storeys:</b>	6
<b>Office Type:</b>	Secondary Office	<b>Year Built/Occupied:</b>	1988





## Office Directory 2020

### Centre

<b>Centre ID:</b>	42	<b>Site Area (ha):</b>	2.78578
<b>Character Area:</b>	Mavis-Erindale EA	<b>Site Area (ac):</b>	6.884
<b>Ward:</b>	6	<b>Parking Spaces:</b>	1,094
<b>General Location:</b>	SW Burnhamthorpe Rd W & Central Pky W	<b>FSI:</b>	1.09
<b>Designation:</b>	Office	<b>Office Buildings:</b>	3
<b>Zoning:</b>	O-2		

### Building

<b>Building ID:</b>	56	<b>GFA (sqm):</b>	16,744
<b>Building Name:</b>	Kaneff Corporate Centre - Phs III	<b>GFA (sqft):</b>	180,231
<b>Building Address:</b>	1290 Central Pky W	<b>Storeys:</b>	9
<b>Office Type:</b>	Major Office	<b>Year Built/Occupied:</b>	1990





## Office Directory 2020

### Centre

<b>Centre ID:</b>	42	<b>Site Area (ha):</b>	2.78578
<b>Character Area:</b>	Mavis-Erindale EA	<b>Site Area (ac):</b>	6.884
<b>Ward:</b>	6	<b>Parking Spaces:</b>	1,094
<b>General Location:</b>	SW Burnhamthorpe Rd W & Central Pky W	<b>FSI:</b>	1.09
<b>Designation:</b>	Office	<b>Office Buildings:</b>	3
<b>Zoning:</b>	O-2		

### Building

<b>Building ID:</b>	57	<b>GFA (sqm):</b>	5,400
<b>Building Name:</b>	Kaneff Corporate Centre - Phs I	<b>GFA (sqft):</b>	58,125
<b>Building Address:</b>	1300 Central Pky W	<b>Storeys:</b>	4
<b>Office Type:</b>	Secondary Office	<b>Year Built/Occupied:</b>	1986



## Office Directory 2020

### Centre

<b>Centre ID:</b>	43	<b>Site Area (ha):</b>	1.38968
<b>Character Area:</b>	Meadowvale Business Park CC	<b>Site Area (ac):</b>	3.434
<b>Ward:</b>	9	<b>Parking Spaces:</b>	185
<b>General Location:</b>	NW corner Argentia Rd & Century Ave	<b>FSI:</b>	0.13
<b>Designation:</b>	Business Employment	<b>Office Buildings:</b>	1
<b>Zoning:</b>	E2-1		

### Building

<b>Building ID:</b>	58	<b>GFA (sqm):</b>	1,750
<b>Building Name:</b>		<b>GFA (sqft):</b>	18,837
<b>Building Address:</b>	6700 Century Ave	<b>Storeys:</b>	3
<b>Office Type:</b>	Secondary Office	<b>Year Built/Occupied:</b>	1979



## Office Directory 2020

### Centre

<b>Centre ID:</b>	44	<b>Site Area (ha):</b>	1.1324
<b>Character Area:</b>	Meadowvale Business Park CC	<b>Site Area (ac):</b>	2.798
<b>Ward:</b>	9	<b>Parking Spaces:</b>	Not Available
<b>General Location:</b>	SW quadrant Mississauga Rd & Hwy 401	<b>FSI:</b>	0.41
<b>Designation:</b>	Business Employment	<b>Office Buildings:</b>	1
<b>Zoning:</b>	E1		

### Building

<b>Building ID:</b>	59	<b>GFA (sqm):</b>	4,645
<b>Building Name:</b>		<b>GFA (sqft):</b>	49,998
<b>Building Address:</b>	6745 Century Ave	<b>Storeys:</b>	3
<b>Office Type:</b>	Secondary Office	<b>Year Built/Occupied:</b>	1991





## Office Directory 2020

### Centre

<b>Centre ID:</b>	45	<b>Site Area (ha):</b>	2.30937
<b>Character Area:</b>	Meadowvale Business Park CC	<b>Site Area (ac):</b>	5.707
<b>Ward:</b>	9	<b>Parking Spaces:</b>	191
<b>General Location:</b>	WS Century Ave, N of Argentia Rd	<b>FSI:</b>	0.43
<b>Designation:</b>	Business Employment	<b>Office Buildings:</b>	2
<b>Zoning:</b>	E2-1		

### Building

<b>Building ID:</b>	60	<b>GFA (sqm):</b>	5,570
<b>Building Name:</b>	Hilti (Canada Ltd)	<b>GFA (sqft):</b>	59,955
<b>Building Address:</b>	6790 Century Ave	<b>Storeys:</b>	4
<b>Office Type:</b>	Secondary Office	<b>Year Built/Occupied:</b>	1987





## Office Directory 2020

### Centre

<b>Centre ID:</b>	45	<b>Site Area (ha):</b>	2.30937
<b>Character Area:</b>	Meadowvale Business Park CC	<b>Site Area (ac):</b>	5.707
<b>Ward:</b>	9	<b>Parking Spaces:</b>	191
<b>General Location:</b>	WS Century Ave, N of Argentia Rd	<b>FSI:</b>	0.43
<b>Designation:</b>	Business Employment	<b>Office Buildings:</b>	2
<b>Zoning:</b>	E2-1		

### Building

<b>Building ID:</b>	62	<b>GFA (sqm):</b>	4,310
<b>Building Name:</b>	CGI Information Systems	<b>GFA (sqft):</b>	46,392
<b>Building Address:</b>	6820 Century Ave	<b>Storeys:</b>	2
<b>Office Type:</b>	Secondary Office	<b>Year Built/Occupied:</b>	1979



## Office Directory 2020

### Centre

<b>Centre ID:</b>	48	<b>Site Area (ha):</b>	2.14605
<b>Character Area:</b>	Meadowvale Business Park CC	<b>Site Area (ac):</b>	5.303
<b>Ward:</b>	9	<b>Parking Spaces:</b>	267
<b>General Location:</b>	W of Mississauga Rd, S of Hwy 401	<b>FSI:</b>	0.41
<b>Designation:</b>	Business Employment	<b>Office Buildings:</b>	1
<b>Zoning:</b>	E2-1		

### Building

<b>Building ID:</b>	63	<b>GFA (sqm):</b>	8,708
<b>Building Name:</b>	Mack Trucks Ltd	<b>GFA (sqft):</b>	93,732
<b>Building Address:</b>	6860 Century Ave	<b>Storeys:</b>	3
<b>Office Type:</b>	Secondary Office	<b>Year Built/Occupied:</b>	1980



## Office Directory 2020

### Centre

<b>Centre ID:</b>	49	<b>Site Area (ha):</b>	4.04667
<b>Character Area:</b>	Meadowvale Business Park CC	<b>Site Area (ac):</b>	10.000
<b>Ward:</b>	9	<b>Parking Spaces:</b>	897
<b>General Location:</b>	S of Highway 401, W of Mississauga Rd	<b>FSI:</b>	0.85
<b>Designation:</b>	Business Employment	<b>Office Buildings:</b>	2
<b>Zoning:</b>	E1		

### Building

<b>Building ID:</b>	64	<b>GFA (sqm):</b>	6,554
<b>Building Name:</b>	NCR Canada (First Meadowvale Centre)	<b>GFA (sqft):</b>	70,551
<b>Building Address:</b>	6865 Century Ave	<b>Storeys:</b>	2
<b>Office Type:</b>	Secondary Office	<b>Year Built/Occupied:</b>	1973





## Office Directory 2020

### Centre

<b>Centre ID:</b>	49	<b>Site Area (ha):</b>	4.04667
<b>Character Area:</b>	Meadowvale Business Park CC	<b>Site Area (ac):</b>	10.000
<b>Ward:</b>	9	<b>Parking Spaces:</b>	897
<b>General Location:</b>	S of Highway 401, W of Mississauga Rd	<b>FSI:</b>	0.85
<b>Designation:</b>	Business Employment	<b>Office Buildings:</b>	2
<b>Zoning:</b>	E1		

### Building

<b>Building ID:</b>	480	<b>GFA (sqm):</b>	27,679
<b>Building Name:</b>	First Meadowvale Centre Ph.II	<b>GFA (sqft):</b>	297,937
<b>Building Address:</b>	6925 Century Ave	<b>Storeys:</b>	10
<b>Office Type:</b>	Major Office	<b>Year Built/Occupied:</b>	2011





## Office Directory 2020

### Centre

<b>Centre ID:</b>	50	<b>Site Area (ha):</b>	3.44286
<b>Character Area:</b>	DT Core	<b>Site Area (ac):</b>	8.507
<b>Ward:</b>	4	<b>Parking Spaces:</b>	955
<b>General Location:</b>	NW corner Robert Speck Pky & Hurontario St	<b>FSI:</b>	0.77
<b>Designation:</b>	Mixed Use	<b>Office Buildings:</b>	1
<b>Zoning:</b>	H-CC2{2}		

### Building

<b>Building ID:</b>	65	<b>GFA (sqm):</b>	26,514
<b>Building Name:</b>	City Centre Plaza - Phs I	<b>GFA (sqft):</b>	285,394
<b>Building Address:</b>	1 City Centre Dr	<b>Storeys:</b>	16
<b>Office Type:</b>	Major Office	<b>Year Built/Occupied:</b>	1990



## Office Directory 2020

### Centre

<b>Centre ID:</b>	51	<b>Site Area (ha):</b>	2.41905
<b>Character Area:</b>	DT Core	<b>Site Area (ac):</b>	5.978
<b>Ward:</b>	4	<b>Parking Spaces:</b>	516
<b>General Location:</b>	SE corner Robert Speck Pky & City Centre Dr	<b>FSI:</b>	0.99
<b>Designation:</b>	Mixed Use	<b>Office Buildings:</b>	1
<b>Zoning:</b>	H-CC2{2}		

### Building

<b>Building ID:</b>	66	<b>GFA (sqm):</b>	23,931
<b>Building Name:</b>	33 City Centre Dr	<b>GFA (sqft):</b>	257,591
<b>Building Address:</b>	33 City Centre Dr	<b>Storeys:</b>	6
<b>Office Type:</b>	Major Office	<b>Year Built/Occupied:</b>	1977



## Office Directory 2020

### Centre

<b>Centre ID:</b>	52	<b>Site Area (ha):</b>	2.88343
<b>Character Area:</b>	DT Core	<b>Site Area (ac):</b>	7.125
<b>Ward:</b>	4	<b>Parking Spaces:</b>	625
<b>General Location:</b>	NW Hurontario St & Burnhamthorpe Rd W	<b>FSI:</b>	0.56
<b>Designation:</b>	Mixed Use	<b>Office Buildings:</b>	1
<b>Zoning:</b>	H-CC2{2}		

### Building

<b>Building ID:</b>	67	<b>GFA (sqm):</b>	16,050
<b>Building Name:</b>	55 City Centre Dr	<b>GFA (sqft):</b>	172,761
<b>Building Address:</b>	55 City Centre Dr	<b>Storeys:</b>	11
<b>Office Type:</b>	Major Office	<b>Year Built/Occupied:</b>	1971



## Office Directory 2020

### Centre

<b>Centre ID:</b>	53	<b>Site Area (ha):</b>	1.91052
<b>Character Area:</b>	DT Core	<b>Site Area (ac):</b>	4.721
<b>Ward:</b>	4	<b>Parking Spaces:</b>	769
<b>General Location:</b>	SE corner City Centre Dr & Kariya Dr	<b>FSI:</b>	0.95
<b>Designation:</b>	Mixed Use	<b>Office Buildings:</b>	1
<b>Zoning:</b>	H-CC2{2}		

### Building

<b>Building ID:</b>	68	<b>GFA (sqm):</b>	18,227
<b>Building Name:</b>	77 City Centre Dr	<b>GFA (sqft):</b>	196,194
<b>Building Address:</b>	77 City Centre Dr	<b>Storeys:</b>	8
<b>Office Type:</b>	Major Office	<b>Year Built/Occupied:</b>	1989





## Office Directory 2020

### Centre

<b>Centre ID:</b>	54	<b>Site Area (ha):</b>	1.30758
<b>Character Area:</b>	DT Core	<b>Site Area (ac):</b>	3.231
<b>Ward:</b>	4	<b>Parking Spaces:</b>	200
<b>General Location:</b>	N of Burnhamthorpe Rd, W Hurontario St	<b>FSI:</b>	0.58
<b>Designation:</b>	Mixed Use	<b>Office Buildings:</b>	1
<b>Zoning:</b>	H-CC2{2}		

### Building

<b>Building ID:</b>	69	<b>GFA (sqm):</b>	7,618
<b>Building Name:</b>	The UCO Building	<b>GFA (sqft):</b>	81,999
<b>Building Address:</b>	151 City Centre Dr	<b>Storeys:</b>	9
<b>Office Type:</b>	Secondary Office	<b>Year Built/Occupied:</b>	1972



## Office Directory 2020

### Centre

<b>Centre ID:</b>	55	<b>Site Area (ha):</b>	1.87252
<b>Character Area:</b>	DT Core	<b>Site Area (ac):</b>	4.627
<b>Ward:</b>	4	<b>Parking Spaces:</b>	445
<b>General Location:</b>	SE corner City Centre Dr & Duke of York	<b>FSI:</b>	1.15
<b>Designation:</b>	Mixed Use	<b>Office Buildings:</b>	1
<b>Zoning:</b>	H-CC2{2}		

### Building

<b>Building ID:</b>	70	<b>GFA (sqm):</b>	21,566
<b>Building Name:</b>	201 City Centre Dr	<b>GFA (sqft):</b>	232,134
<b>Building Address:</b>	201 City Centre Dr	<b>Storeys:</b>	11
<b>Office Type:</b>	Major Office	<b>Year Built/Occupied:</b>	1979



## Office Directory 2020

### Centre

<b>Centre ID:</b>	56	<b>Site Area (ha):</b>	1.97384
<b>Character Area:</b>	DT Core	<b>Site Area (ac):</b>	4.877
<b>Ward:</b>	4	<b>Parking Spaces:</b>	582
<b>General Location:</b>	NS Burnhamthorpe Rd W, E of Confederation Pky	<b>FSI:</b>	1.64
<b>Designation:</b>	Mixed Use	<b>Office Buildings:</b>	1
<b>Zoning:</b>	CC2{1}		

### Building

<b>Building ID:</b>	71	<b>GFA (sqm):</b>	32,456
<b>Building Name:</b>	Mississauga City Hall	<b>GFA (sqft):</b>	349,353
<b>Building Address:</b>	300 City Centre Dr	<b>Storeys:</b>	12
<b>Office Type:</b>	Major Office	<b>Year Built/Occupied:</b>	1986



## Office Directory 2020

### Centre

<b>Centre ID:</b>	57	<b>Site Area (ha):</b>	0.75566
<b>Character Area:</b>	DT Cooksville	<b>Site Area (ac):</b>	1.867
<b>Ward:</b>	7	<b>Parking Spaces:</b>	173
<b>General Location:</b>	NW Dundas St W & Confederation Pky	<b>FSI:</b>	0.91
<b>Designation:</b>	Office	<b>Office Buildings:</b>	1
<b>Zoning:</b>	O-13		

### Building

<b>Building ID:</b>	72	<b>GFA (sqm):</b>	6,900
<b>Building Name:</b>		<b>GFA (sqft):</b>	74,271
<b>Building Address:</b>	3050 Confederation Pky	<b>Storeys:</b>	6
<b>Office Type:</b>	Secondary Office	<b>Year Built/Occupied:</b>	1989





## Office Directory 2020

### Centre

<b>Centre ID:</b>	58	<b>Site Area (ha):</b>	2.78667
<b>Character Area:</b>	Northeast EA (West)	<b>Site Area (ac):</b>	6.886
<b>Ward:</b>	5	<b>Parking Spaces:</b>	691
<b>General Location:</b>	NW corner Tomken Rd & Derry Rd E	<b>FSI:</b>	0.26
<b>Designation:</b>	Business Employment	<b>Office Buildings:</b>	3
<b>Zoning:</b>	E2		

### Building

<b>Building ID:</b>	84	<b>GFA (sqm):</b>	1,675
<b>Building Name:</b>	Courtyard Offices - Phs I	<b>GFA (sqft):</b>	18,030
<b>Building Address:</b>	969 Derry Rd E	<b>Storeys:</b>	1
<b>Office Type:</b>	Secondary Office	<b>Year Built/Occupied:</b>	1989



## Office Directory 2020

### Centre

<b>Centre ID:</b>	58	<b>Site Area (ha):</b>	2.78667
<b>Character Area:</b>	Northeast EA (West)	<b>Site Area (ac):</b>	6.886
<b>Ward:</b>	5	<b>Parking Spaces:</b>	691
<b>General Location:</b>	NW corner Tomken Rd & Derry Rd E	<b>FSI:</b>	0.26
<b>Designation:</b>	Business Employment	<b>Office Buildings:</b>	3
<b>Zoning:</b>	E2		

### Building

<b>Building ID:</b>	85	<b>GFA (sqm):</b>	861
<b>Building Name:</b>		<b>GFA (sqft):</b>	9,268
<b>Building Address:</b>	979 Derry Rd E	<b>Storeys:</b>	1
<b>Office Type:</b>	Secondary Office	<b>Year Built/Occupied:</b>	1988



## Office Directory 2020

### Centre

<b>Centre ID:</b>	58	<b>Site Area (ha):</b>	2.78667
<b>Character Area:</b>	Northeast EA (West)	<b>Site Area (ac):</b>	6.886
<b>Ward:</b>	5	<b>Parking Spaces:</b>	691
<b>General Location:</b>	NW corner Tomken Rd & Derry Rd E	<b>FSI:</b>	0.26
<b>Designation:</b>	Business Employment	<b>Office Buildings:</b>	3
<b>Zoning:</b>	E2		

### Building

<b>Building ID:</b>	86	<b>GFA (sqm):</b>	4,608
<b>Building Name:</b>	Derry Tomken Centre	<b>GFA (sqft):</b>	49,600
<b>Building Address:</b>	989 Derry Rd E	<b>Storeys:</b>	4
<b>Office Type:</b>	Secondary Office	<b>Year Built/Occupied:</b>	1989



## Office Directory 2020

### Centre

<b>Centre ID:</b>	59	<b>Site Area (ha):</b>	1.6164
<b>Character Area:</b>	Gateway EA (East)	<b>Site Area (ac):</b>	3.994
<b>Ward:</b>	5	<b>Parking Spaces:</b>	Not Available
<b>General Location:</b>	SS Derry Rd, E of Goreway Dr	<b>FSI:</b>	0.34
<b>Designation:</b>	Business Employment	<b>Office Buildings:</b>	7
<b>Zoning:</b>	E2		

### Building

<b>Building ID:</b>	74	<b>GFA (sqm):</b>	774
<b>Building Name:</b>	Coopers Business Centre	<b>GFA (sqft):</b>	8,333
<b>Building Address:</b>	5745 Coopers Ave	<b>Storeys:</b>	1
<b>Office Type:</b>	Secondary Office	<b>Year Built/Occupied:</b>	1989





## Office Directory 2020

### Centre

<b>Centre ID:</b>	59	<b>Site Area (ha):</b>	1.6164
<b>Character Area:</b>	Gateway EA (East)	<b>Site Area (ac):</b>	3.994
<b>Ward:</b>	5	<b>Parking Spaces:</b>	Not Available
<b>General Location:</b>	SS Derry Rd, E of Goreway Dr	<b>FSI:</b>	0.34
<b>Designation:</b>	Business Employment	<b>Office Buildings:</b>	7
<b>Zoning:</b>	E2		

### Building

<b>Building ID:</b>	75	<b>GFA (sqm):</b>	774
<b>Building Name:</b>	Coopers Business Centre	<b>GFA (sqft):</b>	8,333
<b>Building Address:</b>	5747 Coopers Ave	<b>Storeys:</b>	1
<b>Office Type:</b>	Secondary Office	<b>Year Built/Occupied:</b>	1989



## Office Directory 2020

### Centre

<b>Centre ID:</b>	59	<b>Site Area (ha):</b>	1.6164
<b>Character Area:</b>	Gateway EA (East)	<b>Site Area (ac):</b>	3.994
<b>Ward:</b>	5	<b>Parking Spaces:</b>	Not Available
<b>General Location:</b>	SS Derry Rd, E of Goreway Dr	<b>FSI:</b>	0.34
<b>Designation:</b>	Business Employment	<b>Office Buildings:</b>	7
<b>Zoning:</b>	E2		

### Building

<b>Building ID:</b>	76	<b>GFA (sqm):</b>	774
<b>Building Name:</b>	Coopers Business Centre	<b>GFA (sqft):</b>	8,333
<b>Building Address:</b>	5749 Coopers Ave	<b>Storeys:</b>	1
<b>Office Type:</b>	Secondary Office	<b>Year Built/Occupied:</b>	1989



## Office Directory 2020

### Centre

<b>Centre ID:</b>	59	<b>Site Area (ha):</b>	1.6164
<b>Character Area:</b>	Gateway EA (East)	<b>Site Area (ac):</b>	3.994
<b>Ward:</b>	5	<b>Parking Spaces:</b>	Not Available
<b>General Location:</b>	SS Derry Rd, E of Goreway Dr	<b>FSI:</b>	0.34
<b>Designation:</b>	Business Employment	<b>Office Buildings:</b>	7
<b>Zoning:</b>	E2		

### Building

<b>Building ID:</b>	78	<b>GFA (sqm):</b>	774
<b>Building Name:</b>	Coopers Business Centre	<b>GFA (sqft):</b>	8,333
<b>Building Address:</b>	5753 Coopers Ave	<b>Storeys:</b>	1
<b>Office Type:</b>	Secondary Office	<b>Year Built/Occupied:</b>	1989



## Office Directory 2020

### Centre

<b>Centre ID:</b>	59	<b>Site Area (ha):</b>	1.6164
<b>Character Area:</b>	Gateway EA (East)	<b>Site Area (ac):</b>	3.994
<b>Ward:</b>	5	<b>Parking Spaces:</b>	Not Available
<b>General Location:</b>	SS Derry Rd, E of Goreway Dr	<b>FSI:</b>	0.34
<b>Designation:</b>	Business Employment	<b>Office Buildings:</b>	7
<b>Zoning:</b>	E2		

### Building

<b>Building ID:</b>	79	<b>GFA (sqm):</b>	774
<b>Building Name:</b>	Coopers Business Centre	<b>GFA (sqft):</b>	8,333
<b>Building Address:</b>	5755 Coopers Ave	<b>Storeys:</b>	1
<b>Office Type:</b>	Secondary Office	<b>Year Built/Occupied:</b>	1989





## Office Directory 2020

### Centre

<b>Centre ID:</b>	59	<b>Site Area (ha):</b>	1.6164
<b>Character Area:</b>	Gateway EA (East)	<b>Site Area (ac):</b>	3.994
<b>Ward:</b>	5	<b>Parking Spaces:</b>	Not Available
<b>General Location:</b>	SS Derry Rd, E of Goreway Dr	<b>FSI:</b>	0.34
<b>Designation:</b>	Business Employment	<b>Office Buildings:</b>	7
<b>Zoning:</b>	E2		

### Building

<b>Building ID:</b>	80	<b>GFA (sqm):</b>	774
<b>Building Name:</b>	Coopers Business Centre	<b>GFA (sqft):</b>	8,333
<b>Building Address:</b>	5757 Coopers Ave	<b>Storeys:</b>	1
<b>Office Type:</b>	Secondary Office	<b>Year Built/Occupied:</b>	1989



## Office Directory 2020

### Centre

<b>Centre ID:</b>	59	<b>Site Area (ha):</b>	1.6164
<b>Character Area:</b>	Gateway EA (East)	<b>Site Area (ac):</b>	3.994
<b>Ward:</b>	5	<b>Parking Spaces:</b>	Not Available
<b>General Location:</b>	SS Derry Rd, E of Goreway Dr	<b>FSI:</b>	0.34
<b>Designation:</b>	Business Employment	<b>Office Buildings:</b>	7
<b>Zoning:</b>	E2		

### Building

<b>Building ID:</b>	444	<b>GFA (sqm):</b>	774
<b>Building Name:</b>		<b>GFA (sqft):</b>	8,333
<b>Building Address:</b>	5759 Coopers Ave	<b>Storeys:</b>	1
<b>Office Type:</b>	Secondary Office	<b>Year Built/Occupied:</b>	1989



## Office Directory 2020

### Centre

<b>Centre ID:</b>	60	<b>Site Area (ha):</b>	2.42908
<b>Character Area:</b>	Meadowvale Business Park CC	<b>Site Area (ac):</b>	6.002
<b>Ward:</b>	9	<b>Parking Spaces:</b>	407
<b>General Location:</b>	NS Derry Rd W, at Syntex & West Credit	<b>FSI:</b>	0.29
<b>Designation:</b>	Business Employment	<b>Office Buildings:</b>	1
<b>Zoning:</b>	E2-1		

### Building

<b>Building ID:</b>	88	<b>GFA (sqm):</b>	7,104
<b>Building Name:</b>	Siemens	<b>GFA (sqft):</b>	76,467
<b>Building Address:</b>	2185 Derry Rd W	<b>Storeys:</b>	3
<b>Office Type:</b>	Secondary Office	<b>Year Built/Occupied:</b>	1994



## Office Directory 2020

### Centre

<b>Centre ID:</b>	62	<b>Site Area (ha):</b>	0.15817
<b>Character Area:</b>	Applewood NHD	<b>Site Area (ac):</b>	0.391
<b>Ward:</b>	3	<b>Parking Spaces:</b>	346
<b>General Location:</b>	ES Dixie Rd, N of Bloor St	<b>FSI:</b>	1.12
<b>Designation:</b>	Mixed Use	<b>Office Buildings:</b>	1
<b>Zoning:</b>	C2		

### Building

<b>Building ID:</b>	90	<b>GFA (sqm):</b>	1,765
<b>Building Name:</b>		<b>GFA (sqft):</b>	18,998
<b>Building Address:</b>	3461 Dixie Rd	<b>Storeys:</b>	5
<b>Office Type:</b>	Secondary Office	<b>Year Built/Occupied:</b>	1974





## Office Directory 2020

### Centre

<b>Centre ID:</b>	64	<b>Site Area (ha):</b>	1.91637
<b>Character Area:</b>	Northeast EA (West)	<b>Site Area (ac):</b>	4.735
<b>Ward:</b>	5	<b>Parking Spaces:</b>	Not Available
<b>General Location:</b>	NW Aimco Blvd & Dixie Rd	<b>FSI:</b>	0.13
<b>Designation:</b>	Mixed Use	<b>Office Buildings:</b>	1
<b>Zoning:</b>	C3-1		

### Building

<b>Building ID:</b>	93	<b>GFA (sqm):</b>	2,415
<b>Building Name:</b>		<b>GFA (sqft):</b>	25,995
<b>Building Address:</b>	5170 Dixie Rd	<b>Storeys:</b>	3
<b>Office Type:</b>	Secondary Office	<b>Year Built/Occupied:</b>	1973



## Office Directory 2020

### Centre

<b>Centre ID:</b>	65	<b>Site Area (ha):</b>	2.26138
<b>Character Area:</b>	Northeast EA (West)	<b>Site Area (ac):</b>	5.588
<b>Ward:</b>	5	<b>Parking Spaces:</b>	76
<b>General Location:</b>	SE corner Dixie Rd N & Courtneypark Dr	<b>FSI:</b>	0.55
<b>Designation:</b>	Business Employment	<b>Office Buildings:</b>	2
<b>Zoning:</b>	E2		

### Building

<b>Building ID:</b>	94	<b>GFA (sqm):</b>	6,835
<b>Building Name:</b>	Dixie Court Corporate Parks 3	<b>GFA (sqft):</b>	73,571
<b>Building Address:</b>	6345 Dixie Rd	<b>Storeys:</b>	4
<b>Office Type:</b>	Secondary Office	<b>Year Built/Occupied:</b>	1988



## Office Directory 2020

### Centre

<b>Centre ID:</b>	65	<b>Site Area (ha):</b>	2.26138
<b>Character Area:</b>	Northeast EA (West)	<b>Site Area (ac):</b>	5.588
<b>Ward:</b>	5	<b>Parking Spaces:</b>	76
<b>General Location:</b>	SE corner Dixie Rd N & Courtneypark Dr	<b>FSI:</b>	0.55
<b>Designation:</b>	Business Employment	<b>Office Buildings:</b>	2
<b>Zoning:</b>	E2		

### Building

<b>Building ID:</b>	95	<b>GFA (sqm):</b>	5,659
<b>Building Name:</b>	Dixie Court Corporate Parks 4	<b>GFA (sqft):</b>	60,913
<b>Building Address:</b>	6375 Dixie Rd	<b>Storeys:</b>	4
<b>Office Type:</b>	Secondary Office	<b>Year Built/Occupied:</b>	1988



## Office Directory 2020

### Centre

<b>Centre ID:</b>	66	<b>Site Area (ha):</b>	0.47514
<b>Character Area:</b>	DT Cooksville	<b>Site Area (ac):</b>	1.174
<b>Ward:</b>	7	<b>Parking Spaces:</b>	141
<b>General Location:</b>	SW corner Dundas St E & Camilla Rd	<b>FSI:</b>	0.99
<b>Designation:</b>	Office	<b>Office Buildings:</b>	1
<b>Zoning:</b>	O		

### Building

<b>Building ID:</b>	96	<b>GFA (sqm):</b>	4,720
<b>Building Name:</b>	Camilla Place	<b>GFA (sqft):</b>	50,806
<b>Building Address:</b>	130 Dundas St E	<b>Storeys:</b>	5
<b>Office Type:</b>	Secondary Office	<b>Year Built/Occupied:</b>	1977





## Office Directory 2020

### Centre

<b>Centre ID:</b>	67	<b>Site Area (ha):</b>	0.50706
<b>Character Area:</b>	Dixie EA	<b>Site Area (ac):</b>	1.253
<b>Ward:</b>	1	<b>Parking Spaces:</b>	Not Available
<b>General Location:</b>	SS Dundas St E, E of Haines Rd	<b>FSI:</b>	0.69
<b>Designation:</b>	Mixed Use	<b>Office Buildings:</b>	1
<b>Zoning:</b>	C3-1		

### Building

<b>Building ID:</b>	97	<b>GFA (sqm):</b>	3,485
<b>Building Name:</b>	Ashley Business Centre	<b>GFA (sqft):</b>	37,512
<b>Building Address:</b>	918 Dundas St E	<b>Storeys:</b>	5
<b>Office Type:</b>	Secondary Office	<b>Year Built/Occupied:</b>	1991



## Office Directory 2020

### Centre

<b>Centre ID:</b>	68	<b>Site Area (ha):</b>	0.25764
<b>Character Area:</b>	Dixie EA	<b>Site Area (ac):</b>	0.637
<b>Ward:</b>	1	<b>Parking Spaces:</b>	Not Available
<b>General Location:</b>	SW corner Dundas St E and Stanfield Rd	<b>FSI:</b>	0.48
<b>Designation:</b>	Mixed Use	<b>Office Buildings:</b>	1
<b>Zoning:</b>	C3-1		

### Building

<b>Building ID:</b>	98	<b>GFA (sqm):</b>	1,235
<b>Building Name:</b>		<b>GFA (sqft):</b>	13,293
<b>Building Address:</b>	1090 Dundas St E	<b>Storeys:</b>	2
<b>Office Type:</b>	Secondary Office	<b>Year Built/Occupied:</b>	1979



## Office Directory 2020

### Centre

<b>Centre ID:</b>	69	<b>Site Area (ha):</b>	1.42522
<b>Character Area:</b>	Dixie EA	<b>Site Area (ac):</b>	3.522
<b>Ward:</b>	1	<b>Parking Spaces:</b>	250
<b>General Location:</b>	SS Dundas St E, W of Dixie Rd	<b>FSI:</b>	0.13
<b>Designation:</b>	Mixed Use	<b>Office Buildings:</b>	1
<b>Zoning:</b>	C3-35		

### Building

<b>Building ID:</b>	99	<b>GFA (sqm):</b>	1,858
<b>Building Name:</b>	Dun-Dix Square - Phs I	<b>GFA (sqft):</b>	19,999
<b>Building Address:</b>	1370 Dundas St E	<b>Storeys:</b>	3
<b>Office Type:</b>	Secondary Office	<b>Year Built/Occupied:</b>	1986





## Office Directory 2020

### Centre

<b>Centre ID:</b>	70	<b>Site Area (ha):</b>	1.18780
<b>Character Area:</b>	Dixie EA	<b>Site Area (ac):</b>	2.935
<b>Ward:</b>	3	<b>Parking Spaces:</b>	134
<b>General Location:</b>	NW corner Dundas St E & Southcreek Rd	<b>FSI:</b>	0.89
<b>Designation:</b>	Mixed Use	<b>Office Buildings:</b>	4
<b>Zoning:</b>	C3-1		

### Building

<b>Building ID:</b>	100	<b>GFA (sqm):</b>	4,625
<b>Building Name:</b>	Dundas Square	<b>GFA (sqft):</b>	49,783
<b>Building Address:</b>	2055 Dundas St E	<b>Storeys:</b>	2
<b>Office Type:</b>	Secondary Office	<b>Year Built/Occupied:</b>	1983





## Office Directory 2020

### Centre

<b>Centre ID:</b>	70	<b>Site Area (ha):</b>	1.18780
<b>Character Area:</b>	Dixie EA	<b>Site Area (ac):</b>	2.935
<b>Ward:</b>	3	<b>Parking Spaces:</b>	134
<b>General Location:</b>	NW corner Dundas St E & Southcreek Rd	<b>FSI:</b>	0.89
<b>Designation:</b>	Mixed Use	<b>Office Buildings:</b>	4
<b>Zoning:</b>	C3-1		

### Building

<b>Building ID:</b>	101	<b>GFA (sqm):</b>	3,515
<b>Building Name:</b>	Dundas Square	<b>GFA (sqft):</b>	37,835
<b>Building Address:</b>	2065 Dundas St E	<b>Storeys:</b>	2
<b>Office Type:</b>	Secondary Office	<b>Year Built/Occupied:</b>	1983



## Office Directory 2020

### Centre

<b>Centre ID:</b>	70	<b>Site Area (ha):</b>	1.18780
<b>Character Area:</b>	Dixie EA	<b>Site Area (ac):</b>	2.935
<b>Ward:</b>	3	<b>Parking Spaces:</b>	134
<b>General Location:</b>	NW corner Dundas St E & Southcreek Rd	<b>FSI:</b>	0.89
<b>Designation:</b>	Mixed Use	<b>Office Buildings:</b>	4
<b>Zoning:</b>	C3-1		

### Building

<b>Building ID:</b>	102	<b>GFA (sqm):</b>	1,340
<b>Building Name:</b>	Dundas Square	<b>GFA (sqft):</b>	14,424
<b>Building Address:</b>	2077 Dundas St E	<b>Storeys:</b>	2
<b>Office Type:</b>	Secondary Office	<b>Year Built/Occupied:</b>	1982



## Office Directory 2020

### Centre

<b>Centre ID:</b>	70	<b>Site Area (ha):</b>	1.18780
<b>Character Area:</b>	Dixie EA	<b>Site Area (ac):</b>	2.935
<b>Ward:</b>	3	<b>Parking Spaces:</b>	134
<b>General Location:</b>	NW corner Dundas St E & Southcreek Rd	<b>FSI:</b>	0.89
<b>Designation:</b>	Mixed Use	<b>Office Buildings:</b>	4
<b>Zoning:</b>	C3-1		

### Building

<b>Building ID:</b>	103	<b>GFA (sqm):</b>	1,116
<b>Building Name:</b>	Dundas Square	<b>GFA (sqft):</b>	12,013
<b>Building Address:</b>	2087 Dundas St E	<b>Storeys:</b>	2
<b>Office Type:</b>	Secondary Office	<b>Year Built/Occupied:</b>	1983





## Office Directory 2020

### Centre

<b>Centre ID:</b>	72	<b>Site Area (ha):</b>	0.69266
<b>Character Area:</b>	DT Cooksville	<b>Site Area (ac):</b>	1.712
<b>Ward:</b>	7	<b>Parking Spaces:</b>	243
<b>General Location:</b>	NW corner Dundas St W & Confederation Pky	<b>FSI:</b>	1.57
<b>Designation:</b>	Office	<b>Office Buildings:</b>	1
<b>Zoning:</b>	O		

### Building

<b>Building ID:</b>	106	<b>GFA (sqm):</b>	10,904
<b>Building Name:</b>	Dundas Tower	<b>GFA (sqft):</b>	117,370
<b>Building Address:</b>	165 Dundas St W	<b>Storeys:</b>	10
<b>Office Type:</b>	Major Office	<b>Year Built/Occupied:</b>	1976





## Office Directory 2020

### Centre

<b>Centre ID:</b>	73	<b>Site Area (ha):</b>	1.56854
<b>Character Area:</b>	Western Business Park EA	<b>Site Area (ac):</b>	3.876
<b>Ward:</b>	8	<b>Parking Spaces:</b>	93
<b>General Location:</b>	NS Dunwin Dr, E of Glen Erin Dr	<b>FSI:</b>	0.27
<b>Designation:</b>	Business Employment	<b>Office Buildings:</b>	2
<b>Zoning:</b>	E2-1		

### Building

<b>Building ID:</b>	107	<b>GFA (sqm):</b>	1,519
<b>Building Name:</b>	Dunwin IV	<b>GFA (sqft):</b>	16,350
<b>Building Address:</b>	2145 Dunwin Dr	<b>Storeys:</b>	1
<b>Office Type:</b>	Secondary Office	<b>Year Built/Occupied:</b>	Not Available



## Office Directory 2020

### Centre

<b>Centre ID:</b>	73	<b>Site Area (ha):</b>	1.56854
<b>Character Area:</b>	Western Business Park EA	<b>Site Area (ac):</b>	3.876
<b>Ward:</b>	8	<b>Parking Spaces:</b>	93
<b>General Location:</b>	NS Dunwin Dr, E of Glen Erin Dr	<b>FSI:</b>	0.27
<b>Designation:</b>	Business Employment	<b>Office Buildings:</b>	2
<b>Zoning:</b>	E2-1		

### Building

<b>Building ID:</b>	108	<b>GFA (sqm):</b>	2,724
<b>Building Name:</b>	Dunwin IV	<b>GFA (sqft):</b>	29,321
<b>Building Address:</b>	2155 Dunwin Dr	<b>Storeys:</b>	1
<b>Office Type:</b>	Secondary Office	<b>Year Built/Occupied:</b>	Not Available





## Office Directory 2020

### Centre

<b>Centre ID:</b>	76	<b>Site Area (ha):</b>	0.26042
<b>Character Area:</b>	Cooksville NHD (East)	<b>Site Area (ac):</b>	0.644
<b>Ward:</b>	7	<b>Parking Spaces:</b>	Not Available
<b>General Location:</b>	WS Edenhurst Dr, S of Dundas St E	<b>FSI:</b>	0.59
<b>Designation:</b>	Office	<b>Office Buildings:</b>	1
<b>Zoning:</b>	O		

### Building

<b>Building ID:</b>	112	<b>GFA (sqm):</b>	1,533
<b>Building Name:</b>		<b>GFA (sqft):</b>	16,501
<b>Building Address:</b>	2600 Edenhurst Dr	<b>Storeys:</b>	3
<b>Office Type:</b>	Secondary Office	<b>Year Built/Occupied:</b>	1980



## Office Directory 2020

### Centre

<b>Centre ID:</b>	77	<b>Site Area (ha):</b>	2.2084
<b>Character Area:</b>	Uptown MN	<b>Site Area (ac):</b>	5.457
<b>Ward:</b>	4	<b>Parking Spaces:</b>	306
<b>General Location:</b>	SW corner Eglinton Ave W & Hurontario St	<b>FSI:</b>	0.61
<b>Designation:</b>	Office	<b>Office Buildings:</b>	1
<b>Zoning:</b>	O-8		

### Building

<b>Building ID:</b>	113	<b>GFA (sqm):</b>	13,462
<b>Building Name:</b>	Eglinton Commercial Centre	<b>GFA (sqft):</b>	144,904
<b>Building Address:</b>	30 Eglinton Ave W	<b>Storeys:</b>	8
<b>Office Type:</b>	Major Office	<b>Year Built/Occupied:</b>	1988





## Office Directory 2020

### Centre

<b>Centre ID:</b>	78	<b>Site Area (ha):</b>	0.39285
<b>Character Area:</b>	Central Erin Mills MN	<b>Site Area (ac):</b>	0.971
<b>Ward:</b>	8	<b>Parking Spaces:</b>	Not Available
<b>General Location:</b>	SE Eglinton Ave W & Erin Mills Pky	<b>FSI:</b>	1.59
<b>Designation:</b>	Institutional	<b>Office Buildings:</b>	1
<b>Zoning:</b>	I-4		

### Building

<b>Building ID:</b>	114	<b>GFA (sqm):</b>	6,251
<b>Building Name:</b>	Credit Valley Professional Building	<b>GFA (sqft):</b>	67,285
<b>Building Address:</b>	2300 Eglinton Ave W	<b>Storeys:</b>	5
<b>Office Type:</b>	Secondary Office	<b>Year Built/Occupied:</b>	1988



## Office Directory 2020

### Centre

<b>Centre ID:</b>	79	<b>Site Area (ha):</b>	2.20098
<b>Character Area:</b>	Northeast EA (West)	<b>Site Area (ac):</b>	5.439
<b>Ward:</b>	5	<b>Parking Spaces:</b>	278
<b>General Location:</b>	ES Dixie Rd, N of Hwy 401	<b>FSI:</b>	0.40
<b>Designation:</b>	Business Employment	<b>Office Buildings:</b>	1
<b>Zoning:</b>	E2		

### Building

<b>Building ID:</b>	115	<b>GFA (sqm):</b>	8,695
<b>Building Name:</b>	Enterprise Centre - Phs I	<b>GFA (sqft):</b>	93,592
<b>Building Address:</b>	1550 Enterprise Rd	<b>Storeys:</b>	4
<b>Office Type:</b>	Secondary Office	<b>Year Built/Occupied:</b>	1987



## Office Directory 2020

### Centre

<b>Centre ID:</b>	80	<b>Site Area (ha):</b>	0.40166
<b>Character Area:</b>	Erindale NHD	<b>Site Area (ac):</b>	0.993
<b>Ward:</b>	6	<b>Parking Spaces:</b>	Not Available
<b>General Location:</b>	ES Erindale Station Rd, S of McBridge	<b>FSI:</b>	0.20
<b>Designation:</b>	Office	<b>Office Buildings:</b>	1
<b>Zoning:</b>	O		

### Building

<b>Building ID:</b>	116	<b>GFA (sqm):</b>	811
<b>Building Name:</b>		<b>GFA (sqft):</b>	8,730
<b>Building Address:</b>	3195 Erindale Station Rd	<b>Storeys:</b>	2
<b>Office Type:</b>	Secondary Office	<b>Year Built/Occupied:</b>	1978





## Office Directory 2020

### Centre

<b>Centre ID:</b>	81	<b>Site Area (ha):</b>	1.82007
<b>Character Area:</b>	Airport CC	<b>Site Area (ac):</b>	4.497
<b>Ward:</b>	5	<b>Parking Spaces:</b>	480
<b>General Location:</b>	NW corner Explorer Dr & Skymark Ave	<b>FSI:</b>	0.83
<b>Designation:</b>	Business Employment	<b>Office Buildings:</b>	1
<b>Zoning:</b>	E1-19		

### Building

<b>Building ID:</b>	117	<b>GFA (sqm):</b>	15,077
<b>Building Name:</b>	Airport Corporate Centre Tower	<b>GFA (sqft):</b>	162,287
<b>Building Address:</b>	5090 Explorer Dr	<b>Storeys:</b>	10
<b>Office Type:</b>	Major Office	<b>Year Built/Occupied:</b>	1988





## Office Directory 2020

### Centre

<b>Centre ID:</b>	83	<b>Site Area (ha):</b>	1.03978
<b>Character Area:</b>	Airport CC	<b>Site Area (ac):</b>	2.569
<b>Ward:</b>	5	<b>Parking Spaces:</b>	129
<b>General Location:</b>	NW corner Explorer Dr & Matheson Blvd E	<b>FSI:</b>	0.51
<b>Designation:</b>	Business Employment	<b>Office Buildings:</b>	1
<b>Zoning:</b>	E1		

### Building

<b>Building ID:</b>	119	<b>GFA (sqm):</b>	5,315
<b>Building Name:</b>	Festo Inc Office Building	<b>GFA (sqft):</b>	57,210
<b>Building Address:</b>	5300 Explorer Dr	<b>Storeys:</b>	4
<b>Office Type:</b>	Secondary Office	<b>Year Built/Occupied:</b>	1985



## Office Directory 2020

### Centre

<b>Centre ID:</b>	84	<b>Site Area (ha):</b>	1.66733
<b>Character Area:</b>	Airport CC	<b>Site Area (ac):</b>	4.120
<b>Ward:</b>	5	<b>Parking Spaces:</b>	260
<b>General Location:</b>	N of Eglinton Ave E, E of Orbitor Dr	<b>FSI:</b>	0.42
<b>Designation:</b>	Business Employment	<b>Office Buildings:</b>	1
<b>Zoning:</b>	E1		

### Building

<b>Building ID:</b>	120	<b>GFA (sqm):</b>	6,921
<b>Building Name:</b>	Kingsway Financial	<b>GFA (sqft):</b>	74,497
<b>Building Address:</b>	5310 Explorer Dr	<b>Storeys:</b>	4
<b>Office Type:</b>	Secondary Office	<b>Year Built/Occupied:</b>	1985



## Office Directory 2020

### Centre

<b>Centre ID:</b>	85	<b>Site Area (ha):</b>	6.98851
<b>Character Area:</b>	Airport CC	<b>Site Area (ac):</b>	17.269
<b>Ward:</b>	5	<b>Parking Spaces:</b>	1,888
<b>General Location:</b>	SE corner Explorer Dr & Satellite Dr	<b>FSI:</b>	0.78
<b>Designation:</b>	Business Employment	<b>Office Buildings:</b>	6
<b>Zoning:</b>	E1		

### Building

<b>Building ID:</b>	121	<b>GFA (sqm):</b>	5,295
<b>Building Name:</b>	AeroCentre - Phs IV	<b>GFA (sqft):</b>	56,995
<b>Building Address:</b>	5500 Explorer Dr	<b>Storeys:</b>	4
<b>Office Type:</b>	Secondary Office	<b>Year Built/Occupied:</b>	1991



## Office Directory 2020

### Centre

<b>Centre ID:</b>	85	<b>Site Area (ha):</b>	6.98851
<b>Character Area:</b>	Airport CC	<b>Site Area (ac):</b>	17.269
<b>Ward:</b>	5	<b>Parking Spaces:</b>	1,888
<b>General Location:</b>	SE corner Explorer Dr & Satellite Dr	<b>FSI:</b>	0.78
<b>Designation:</b>	Business Employment	<b>Office Buildings:</b>	6
<b>Zoning:</b>	E1		

### Building

<b>Building ID:</b>	122	<b>GFA (sqm):</b>	7,495
<b>Building Name:</b>	AeroCentre - Phs II	<b>GFA (sqft):</b>	80,673
<b>Building Address:</b>	5580 Explorer Dr	<b>Storeys:</b>	6
<b>Office Type:</b>	Secondary Office	<b>Year Built/Occupied:</b>	1989





## Office Directory 2020

### Centre

<b>Centre ID:</b>	85	<b>Site Area (ha):</b>	6.98851
<b>Character Area:</b>	Airport CC	<b>Site Area (ac):</b>	17.269
<b>Ward:</b>	5	<b>Parking Spaces:</b>	1,888
<b>General Location:</b>	SE corner Explorer Dr & Satellite Dr	<b>FSI:</b>	0.78
<b>Designation:</b>	Business Employment	<b>Office Buildings:</b>	6
<b>Zoning:</b>	E1		

### Building

<b>Building ID:</b>	123	<b>GFA (sqm):</b>	4,943
<b>Building Name:</b>	AeroCentre - Phs I	<b>GFA (sqft):</b>	53,203
<b>Building Address:</b>	5600 Explorer Dr	<b>Storeys:</b>	4
<b>Office Type:</b>	Secondary Office	<b>Year Built/Occupied:</b>	1989



## Office Directory 2020

### Centre

<b>Centre ID:</b>	85	<b>Site Area (ha):</b>	6.98851
<b>Character Area:</b>	Airport CC	<b>Site Area (ac):</b>	17.269
<b>Ward:</b>	5	<b>Parking Spaces:</b>	1,888
<b>General Location:</b>	SE corner Explorer Dr & Satellite Dr	<b>FSI:</b>	0.78
<b>Designation:</b>	Business Employment	<b>Office Buildings:</b>	6
<b>Zoning:</b>	E1		

### Building

<b>Building ID:</b>	367	<b>GFA (sqm):</b>	8,671
<b>Building Name:</b>	AeroCentre - Ph III	<b>GFA (sqft):</b>	93,337
<b>Building Address:</b>	5520 Explorer Dr	<b>Storeys:</b>	4
<b>Office Type:</b>	Secondary Office	<b>Year Built/Occupied:</b>	1999



## Office Directory 2020

### Centre

<b>Centre ID:</b>	85	<b>Site Area (ha):</b>	6.98851
<b>Character Area:</b>	Airport CC	<b>Site Area (ac):</b>	17.269
<b>Ward:</b>	5	<b>Parking Spaces:</b>	1,888
<b>General Location:</b>	SE corner Explorer Dr & Satellite Dr	<b>FSI:</b>	0.78
<b>Designation:</b>	Business Employment	<b>Office Buildings:</b>	6
<b>Zoning:</b>	E1		

### Building

<b>Building ID:</b>	372	<b>GFA (sqm):</b>	8,671
<b>Building Name:</b>	AeroCentre	<b>GFA (sqft):</b>	93,337
<b>Building Address:</b>	5560 Explorer Dr	<b>Storeys:</b>	4
<b>Office Type:</b>	Secondary Office	<b>Year Built/Occupied:</b>	1999



## Office Directory 2020

### Centre

<b>Centre ID:</b>	85	<b>Site Area (ha):</b>	6.98851
<b>Character Area:</b>	Airport CC	<b>Site Area (ac):</b>	17.269
<b>Ward:</b>	5	<b>Parking Spaces:</b>	1,888
<b>General Location:</b>	SE corner Explorer Dr & Satellite Dr	<b>FSI:</b>	0.78
<b>Designation:</b>	Business Employment	<b>Office Buildings:</b>	6
<b>Zoning:</b>	E1		

### Building

<b>Building ID:</b>	467	<b>GFA (sqm):</b>	19,672
<b>Building Name:</b>	AeroCentre - Ph V	<b>GFA (sqft):</b>	211,752
<b>Building Address:</b>	5550,5570 Explorer Dr	<b>Storeys:</b>	8
<b>Office Type:</b>	Major Office	<b>Year Built/Occupied:</b>	2008/2009





## Office Directory 2020

### Centre

<b>Centre ID:</b>	86	<b>Site Area (ha):</b>	4.04513
<b>Character Area:</b>	Airport CC	<b>Site Area (ac):</b>	9.996
<b>Ward:</b>	5	<b>Parking Spaces:</b>	336
<b>General Location:</b>	SW corner of Explorer Dr & Satellite Dr	<b>FSI:</b>	0.53
<b>Designation:</b>	Business Employment	<b>Office Buildings:</b>	2
<b>Zoning:</b>	E1		

### Building

<b>Building ID:</b>	124	<b>GFA (sqm):</b>	6,486
<b>Building Name:</b>	Building 'A'	<b>GFA (sqft):</b>	69,815
<b>Building Address:</b>	5700 Explorer Dr	<b>Storeys:</b>	4
<b>Office Type:</b>	Secondary Office	<b>Year Built/Occupied:</b>	1996



## Office Directory 2020

### Centre

<b>Centre ID:</b>	86	<b>Site Area (ha):</b>	4.04513
<b>Character Area:</b>	Airport CC	<b>Site Area (ac):</b>	9.996
<b>Ward:</b>	5	<b>Parking Spaces:</b>	336
<b>General Location:</b>	SW corner of Explorer Dr & Satellite Dr	<b>FSI:</b>	0.53
<b>Designation:</b>	Business Employment	<b>Office Buildings:</b>	2
<b>Zoning:</b>	E1		

### Building

<b>Building ID:</b>	254	<b>GFA (sqm):</b>	14,907
<b>Building Name:</b>	Building 'B'	<b>GFA (sqft):</b>	160,458
<b>Building Address:</b>	5300 Satellite Dr	<b>Storeys:</b>	3
<b>Office Type:</b>	Major Office	<b>Year Built/Occupied:</b>	1997



## Office Directory 2020

### Centre

<b>Centre ID:</b>	87	<b>Site Area (ha):</b>	1.61749
<b>Character Area:</b>	Airport CC	<b>Site Area (ac):</b>	3.997
<b>Ward:</b>	5	<b>Parking Spaces:</b>	118
<b>General Location:</b>	ES Explorer Dr, N of Matheson Blvd E	<b>FSI:</b>	0.56
<b>Designation:</b>	Business Employment	<b>Office Buildings:</b>	1
<b>Zoning:</b>	E1		

### Building

<b>Building ID:</b>	125	<b>GFA (sqm):</b>	8,992
<b>Building Name:</b>	Bank of Canada	<b>GFA (sqft):</b>	96,789
<b>Building Address:</b>	5990 Explorer Dr	<b>Storeys:</b>	2
<b>Office Type:</b>	Secondary Office	<b>Year Built/Occupied:</b>	1994



## Office Directory 2020

### Centre

<b>Centre ID:</b>	91	<b>Site Area (ha):</b>	0.70187
<b>Character Area:</b>	Northeast EA (East)	<b>Site Area (ac):</b>	1.734
<b>Ward:</b>	5	<b>Parking Spaces:</b>	96
<b>General Location:</b>	WS Goreway Dr, S of Nashua	<b>FSI:</b>	0.33
<b>Designation:</b>	Business Employment	<b>Office Buildings:</b>	1
<b>Zoning:</b>	E2		

### Building

<b>Building ID:</b>	129	<b>GFA (sqm):</b>	2,323
<b>Building Name:</b>		<b>GFA (sqft):</b>	25,005
<b>Building Address:</b>	6870 Goreway Dr	<b>Storeys:</b>	2
<b>Office Type:</b>	Secondary Office	<b>Year Built/Occupied:</b>	1989





## Office Directory 2020

### Centre

<b>Centre ID:</b>	93	<b>Site Area (ha):</b>	0.41460
<b>Character Area:</b>	Malton CN	<b>Site Area (ac):</b>	1.025
<b>Ward:</b>	5	<b>Parking Spaces:</b>	49
<b>General Location:</b>	WS Goreway Dr, S of Morningstar Dr	<b>FSI:</b>	0.18
<b>Designation:</b>	Office	<b>Office Buildings:</b>	1
<b>Zoning:</b>	O		

### Building

<b>Building ID:</b>	131	<b>GFA (sqm):</b>	765
<b>Building Name:</b>	Malton Medical Clinic / Goreway Health Centre	<b>GFA (sqft):</b>	8,234
<b>Building Address:</b>	7330 Goreway Dr	<b>Storeys:</b>	2
<b>Office Type:</b>	Secondary Office	<b>Year Built/Occupied:</b>	1990



## Office Directory 2020

### Centre

<b>Centre ID:</b>	94	<b>Site Area (ha):</b>	0.39522
<b>Character Area:</b>	Dixie EA	<b>Site Area (ac):</b>	0.977
<b>Ward:</b>	1	<b>Parking Spaces:</b>	67
<b>General Location:</b>	NE corner Queensway E & Haines Rd	<b>FSI:</b>	0.56
<b>Designation:</b>	Business Employment	<b>Office Buildings:</b>	1
<b>Zoning:</b>	E2		

### Building

<b>Building ID:</b>	132	<b>GFA (sqm):</b>	2,230
<b>Building Name:</b>		<b>GFA (sqft):</b>	24,004
<b>Building Address:</b>	2301 Haines Rd	<b>Storeys:</b>	2
<b>Office Type:</b>	Secondary Office	<b>Year Built/Occupied:</b>	Not Available



## Office Directory 2020

### Centre

<b>Centre ID:</b>	97	<b>Site Area (ha):</b>	0.86018
<b>Character Area:</b>	Mineola NHD	<b>Site Area (ac):</b>	2.126
<b>Ward:</b>	1	<b>Parking Spaces:</b>	178
<b>General Location:</b>	SE corner Hurontario St & South Service Rd	<b>FSI:</b>	0.64
<b>Designation:</b>	Office	<b>Office Buildings:</b>	1
<b>Zoning:</b>	O-3		

### Building

<b>Building ID:</b>	135	<b>GFA (sqm):</b>	5,491
<b>Building Name:</b>	Credit Valley Corporate Centre	<b>GFA (sqft):</b>	59,105
<b>Building Address:</b>	1599 Hurontario St	<b>Storeys:</b>	3
<b>Office Type:</b>	Secondary Office	<b>Year Built/Occupied:</b>	1989





## Office Directory 2020

### Centre

<b>Centre ID:</b>	98	<b>Site Area (ha):</b>	0.44886
<b>Character Area:</b>	DT Hospital	<b>Site Area (ac):</b>	1.109
<b>Ward:</b>	7	<b>Parking Spaces:</b>	278
<b>General Location:</b>	NW Hurontario St & North Service Rd	<b>FSI:</b>	1.68
<b>Designation:</b>	Office	<b>Office Buildings:</b>	1
<b>Zoning:</b>	O-11		

### Building

<b>Building ID:</b>	136	<b>GFA (sqm):</b>	7,519
<b>Building Name:</b>	South Gate Executive Centre	<b>GFA (sqft):</b>	80,934
<b>Building Address:</b>	2085 Hurontario St	<b>Storeys:</b>	5
<b>Office Type:</b>	Secondary Office	<b>Year Built/Occupied:</b>	1989





## Office Directory 2020

### Centre

<b>Centre ID:</b>	99	<b>Site Area (ha):</b>	0.32501
<b>Character Area:</b>	DT Hospital	<b>Site Area (ac):</b>	0.803
<b>Ward:</b>	7	<b>Parking Spaces:</b>	Not Available
<b>General Location:</b>	WS Hurontario St, N of Queensway W	<b>FSI:</b>	0.46
<b>Designation:</b>	Office	<b>Office Buildings:</b>	1
<b>Zoning:</b>	O-5		

### Building

<b>Building ID:</b>	137	<b>GFA (sqm):</b>	1,486
<b>Building Name:</b>		<b>GFA (sqft):</b>	15,995
<b>Building Address:</b>	2338 Hurontario St	<b>Storeys:</b>	7
<b>Office Type:</b>	Secondary Office	<b>Year Built/Occupied:</b>	1987



## Office Directory 2020

### Centre

<b>Centre ID:</b>	100	<b>Site Area (ha):</b>	0.47258
<b>Character Area:</b>	DT Cooksville	<b>Site Area (ac):</b>	1.168
<b>Ward:</b>	7	<b>Parking Spaces:</b>	87
<b>General Location:</b>	ES Hurontario St, N of Dundas St E	<b>FSI:</b>	0.91
<b>Designation:</b>	Mixed Use	<b>Office Buildings:</b>	1
<b>Zoning:</b>	C4-9		

### Building

<b>Building ID:</b>	138	<b>GFA (sqm):</b>	4,301
<b>Building Name:</b>	Hurontario Professional Building	<b>GFA (sqft):</b>	46,296
<b>Building Address:</b>	3025 Hurontario St	<b>Storeys:</b>	6
<b>Office Type:</b>	Secondary Office	<b>Year Built/Occupied:</b>	1968



## Office Directory 2020

### Centre

<b>Centre ID:</b>	101	<b>Site Area (ha):</b>	0.38085
<b>Character Area:</b>	DT Cooksville	<b>Site Area (ac):</b>	0.941
<b>Ward:</b>	7	<b>Parking Spaces:</b>	134
<b>General Location:</b>	NW corner Agnes St & Hurontario St	<b>FSI:</b>	0.65
<b>Designation:</b>	Mixed Use	<b>Office Buildings:</b>	1
<b>Zoning:</b>	C4		

### Building

<b>Building ID:</b>	139	<b>GFA (sqm):</b>	2,490
<b>Building Name:</b>	Crestwood Building	<b>GFA (sqft):</b>	26,802
<b>Building Address:</b>	3038 Hurontario St	<b>Storeys:</b>	3
<b>Office Type:</b>	Secondary Office	<b>Year Built/Occupied:</b>	1986





## Office Directory 2020

### Centre

<b>Centre ID:</b>	102	<b>Site Area (ha):</b>	1.46302
<b>Character Area:</b>	DT Cooksville	<b>Site Area (ac):</b>	3.615
<b>Ward:</b>	7	<b>Parking Spaces:</b>	Not Available
<b>General Location:</b>	NE corner Hurontario St & Dundas St. E	<b>FSI:</b>	0.47
<b>Designation:</b>	Mixed Use	<b>Office Buildings:</b>	2
<b>Zoning:</b>	C4		

### Building

<b>Building ID:</b>	140	<b>GFA (sqm):</b>	4,866
<b>Building Name:</b>	Centre City Place	<b>GFA (sqft):</b>	52,372
<b>Building Address:</b>	3081 Hurontario St	<b>Storeys:</b>	2
<b>Office Type:</b>	Secondary Office	<b>Year Built/Occupied:</b>	1988





## Office Directory 2020

### Centre

<b>Centre ID:</b>	102	<b>Site Area (ha):</b>	1.46302
<b>Character Area:</b>	DT Cooksville	<b>Site Area (ac):</b>	3.615
<b>Ward:</b>	7	<b>Parking Spaces:</b>	Not Available
<b>General Location:</b>	NE corner Hurontario St & Dundas St. E	<b>FSI:</b>	0.47
<b>Designation:</b>	Mixed Use	<b>Office Buildings:</b>	2
<b>Zoning:</b>	C4		

### Building

<b>Building ID:</b>	141	<b>GFA (sqm):</b>	2,001
<b>Building Name:</b>	Centre City Place	<b>GFA (sqft):</b>	21,539
<b>Building Address:</b>	3095 Hurontario St	<b>Storeys:</b>	2
<b>Office Type:</b>	Secondary Office	<b>Year Built/Occupied:</b>	1988



## Office Directory 2020

### Centre

<b>Centre ID:</b>	103	<b>Site Area (ha):</b>	0.33426
<b>Character Area:</b>	DT Fairview	<b>Site Area (ac):</b>	0.826
<b>Ward:</b>	7	<b>Parking Spaces:</b>	55
<b>General Location:</b>	WS Hurontario St, S Central Pky W	<b>FSI:</b>	0.56
<b>Designation:</b>	Office	<b>Office Buildings:</b>	1
<b>Zoning:</b>	O-10		

### Building

<b>Building ID:</b>	142	<b>GFA (sqm):</b>	1,865
<b>Building Name:</b>	City Centre Medical Arts Clinic	<b>GFA (sqft):</b>	20,075
<b>Building Address:</b>	3420 Hurontario St	<b>Storeys:</b>	3
<b>Office Type:</b>	Secondary Office	<b>Year Built/Occupied:</b>	1992



## Office Directory 2020

### Centre

<b>Centre ID:</b>	104	<b>Site Area (ha):</b>	0.16614
<b>Character Area:</b>	DT Core	<b>Site Area (ac):</b>	0.411
<b>Ward:</b>	7	<b>Parking Spaces:</b>	157
<b>General Location:</b>	NW corner Matthews Gate & Hurontario St	<b>FSI:</b>	3.23
<b>Designation:</b>	Mixed Use	<b>Office Buildings:</b>	1
<b>Zoning:</b>	H-CC2{2}		

### Building

<b>Building ID:</b>	143	<b>GFA (sqm):</b>	5,373
<b>Building Name:</b>	Mississauga Corporate Centre	<b>GFA (sqft):</b>	57,834
<b>Building Address:</b>	3660 Hurontario St	<b>Storeys:</b>	10
<b>Office Type:</b>	Secondary Office	<b>Year Built/Occupied:</b>	1987



## Office Directory 2020

### Centre

<b>Centre ID:</b>	105	<b>Site Area (ha):</b>	2.82926
<b>Character Area:</b>	Gateway CC	<b>Site Area (ac):</b>	6.991
<b>Ward:</b>	5	<b>Parking Spaces:</b>	Not Available
<b>General Location:</b>	SW corner Hurontario St & Matheson Blvd W	<b>FSI:</b>	0.46
<b>Designation:</b>	Office, Institutional	<b>Office Buildings:</b>	1
<b>Zoning:</b>	E1		

### Building

<b>Building ID:</b>	144	<b>GFA (sqm):</b>	13,006
<b>Building Name:</b>	Peel District School Board	<b>GFA (sqft):</b>	139,995
<b>Building Address:</b>	5650 Hurontario St	<b>Storeys:</b>	3
<b>Office Type:</b>	Major Office	<b>Year Built/Occupied:</b>	1986





## Office Directory 2020

### Centre

<b>Centre ID:</b>	106	<b>Site Area (ha):</b>	3.50833
<b>Character Area:</b>	Gateway CC	<b>Site Area (ac):</b>	8.669
<b>Ward:</b>	5	<b>Parking Spaces:</b>	730
<b>General Location:</b>	NE Hurontario St & Matheson Blvd W	<b>FSI:</b>	0.64
<b>Designation:</b>	Office	<b>Office Buildings:</b>	1
<b>Zoning:</b>	E1		

### Building

<b>Building ID:</b>	145	<b>GFA (sqm):</b>	22,496
<b>Building Name:</b>	Heartland Corporate Centre	<b>GFA (sqft):</b>	242,145
<b>Building Address:</b>	5770 Hurontario St	<b>Storeys:</b>	11
<b>Office Type:</b>	Major Office	<b>Year Built/Occupied:</b>	1989



## Office Directory 2020

### Centre

<b>Centre ID:</b>	109	<b>Site Area (ha):</b>	1.83137
<b>Character Area:</b>	Uptown MN	<b>Site Area (ac):</b>	4.525
<b>Ward:</b>	4	<b>Parking Spaces:</b>	486
<b>General Location:</b>	SW Kingsbridge Garden Cir & Hurontario St	<b>FSI:</b>	0.70
<b>Designation:</b>	Office	<b>Office Buildings:</b>	2
<b>Zoning:</b>	O-6		

### Building

<b>Building ID:</b>	148	<b>GFA (sqm):</b>	10,758
<b>Building Name:</b>	Emerald Business Centre	<b>GFA (sqft):</b>	115,798
<b>Building Address:</b>	10 Kingsbridge Garden Cir	<b>Storeys:</b>	8
<b>Office Type:</b>	Major Office	<b>Year Built/Occupied:</b>	1989



## Office Directory 2020

### Centre

<b>Centre ID:</b>	109	<b>Site Area (ha):</b>	1.83137
<b>Character Area:</b>	Uptown MN	<b>Site Area (ac):</b>	4.525
<b>Ward:</b>	4	<b>Parking Spaces:</b>	486
<b>General Location:</b>	SW Kingsbridge Garden Cir & Hurontario St	<b>FSI:</b>	0.70
<b>Designation:</b>	Office	<b>Office Buildings:</b>	2
<b>Zoning:</b>	O-6		

### Building

<b>Building ID:</b>	149	<b>GFA (sqm):</b>	1,989
<b>Building Name:</b>	Emerald Business Centre	<b>GFA (sqft):</b>	21,409
<b>Building Address:</b>	20 Kingsbridge Garden Cir	<b>Storeys:</b>	2
<b>Office Type:</b>	Secondary Office	<b>Year Built/Occupied:</b>	1989



## Office Directory 2020

### Centre

<b>Centre ID:</b>	110	<b>Site Area (ha):</b>	0.05025
<b>Character Area:</b>	Port Credit CN	<b>Site Area (ac):</b>	0.124
<b>Ward:</b>	1	<b>Parking Spaces:</b>	Not Available
<b>General Location:</b>	SS Lakeshore Rd E, E of Stavebank Rd S	<b>FSI:</b>	1.66
<b>Designation:</b>	Mixed Use	<b>Office Buildings:</b>	1
<b>Zoning:</b>	C4		

### Building

<b>Building ID:</b>	150	<b>GFA (sqm):</b>	836
<b>Building Name:</b>		<b>GFA (sqft):</b>	8,999
<b>Building Address:</b>	39 Lakeshore Rd E	<b>Storeys:</b>	2
<b>Office Type:</b>	Secondary Office	<b>Year Built/Occupied:</b>	1958





## Office Directory 2020

### Centre

<b>Centre ID:</b>	111	<b>Site Area (ha):</b>	0.35069
<b>Character Area:</b>	Clarkson Village CN	<b>Site Area (ac):</b>	0.867
<b>Ward:</b>	2	<b>Parking Spaces:</b>	55
<b>General Location:</b>	SE corner Lakeshore Rd E and Meadow Wood Rd	<b>FSI:</b>	0.48
<b>Designation:</b>	Mixed Use	<b>Office Buildings:</b>	1
<b>Zoning:</b>	C4		

### Building

<b>Building ID:</b>	151	<b>GFA (sqm):</b>	1,672
<b>Building Name:</b>		<b>GFA (sqft):</b>	17,997
<b>Building Address:</b>	1654 Lakeshore Rd W	<b>Storeys:</b>	1
<b>Office Type:</b>	Secondary Office	<b>Year Built/Occupied:</b>	1981



## Office Directory 2020

### Centre

<b>Centre ID:</b>	112	<b>Site Area (ha):</b>	1.83977
<b>Character Area:</b>	Southdown EA	<b>Site Area (ac):</b>	4.546
<b>Ward:</b>	2	<b>Parking Spaces:</b>	109
<b>General Location:</b>	SS Lakeshore Rd W, opposite Hazelhurst Rd	<b>FSI:</b>	0.12
<b>Designation:</b>	Business Employment	<b>Office Buildings:</b>	1
<b>Zoning:</b>	E2-108		

### Building

<b>Building ID:</b>	152	<b>GFA (sqm):</b>	2,286
<b>Building Name:</b>	Molicom Group	<b>GFA (sqft):</b>	24,606
<b>Building Address:</b>	2310 Lakeshore Rd W	<b>Storeys:</b>	2
<b>Office Type:</b>	Secondary Office	<b>Year Built/Occupied:</b>	Not Available



## Office Directory 2020

### Centre

<b>Centre ID:</b>	113	<b>Site Area (ha):</b>	2.28636
<b>Character Area:</b>	Sheridan CN	<b>Site Area (ac):</b>	5.650
<b>Ward:</b>	2	<b>Parking Spaces:</b>	156
<b>General Location:</b>	NW corner Erin Mills Pky & QEW	<b>FSI:</b>	0.23
<b>Designation:</b>	Office	<b>Office Buildings:</b>	1
<b>Zoning:</b>	O-12		

### Building

<b>Building ID:</b>	153	<b>GFA (sqm):</b>	5,212
<b>Building Name:</b>	Sheridan Corporate Centre	<b>GFA (sqft):</b>	56,102
<b>Building Address:</b>	2155 Leanne Blvd	<b>Storeys:</b>	2
<b>Office Type:</b>	Secondary Office	<b>Year Built/Occupied:</b>	1979



## Office Directory 2020

### Centre

<b>Centre ID:</b>	114	<b>Site Area (ha):</b>	0.7025
<b>Character Area:</b>	Gateway EA (East)	<b>Site Area (ac):</b>	1.736
<b>Ward:</b>	5	<b>Parking Spaces:</b>	Not Available
<b>General Location:</b>	NE corner Matheson Blvd & Whittle Rd	<b>FSI:</b>	0.40
<b>Designation:</b>	Business Employment	<b>Office Buildings:</b>	2
<b>Zoning:</b>	E2		

### Building

<b>Building ID:</b>	154	<b>GFA (sqm):</b>	1,394
<b>Building Name:</b>	Matheson Court	<b>GFA (sqft):</b>	15,005
<b>Building Address:</b>	100 Matheson Blvd E	<b>Storeys:</b>	2
<b>Office Type:</b>	Secondary Office	<b>Year Built/Occupied:</b>	1986





## Office Directory 2020

### Centre

<b>Centre ID:</b>	114	<b>Site Area (ha):</b>	0.7025
<b>Character Area:</b>	Gateway EA (East)	<b>Site Area (ac):</b>	1.736
<b>Ward:</b>	5	<b>Parking Spaces:</b>	Not Available
<b>General Location:</b>	NE corner Matheson Blvd & Whittle Rd	<b>FSI:</b>	0.40
<b>Designation:</b>	Business Employment	<b>Office Buildings:</b>	2
<b>Zoning:</b>	E2		

### Building

<b>Building ID:</b>	155	<b>GFA (sqm):</b>	1,394
<b>Building Name:</b>	Matheson Court	<b>GFA (sqft):</b>	15,005
<b>Building Address:</b>	120 Matheson Blvd E	<b>Storeys:</b>	2
<b>Office Type:</b>	Secondary Office	<b>Year Built/Occupied:</b>	1987



## Office Directory 2020

### Centre

<b>Centre ID:</b>	115	<b>Site Area (ha):</b>	0.64109
<b>Character Area:</b>	Airport CC	<b>Site Area (ac):</b>	1.584
<b>Ward:</b>	5	<b>Parking Spaces:</b>	Not Available
<b>General Location:</b>	NS Marheson Blvd E, W of Shuttle Dr	<b>FSI:</b>	0.32
<b>Designation:</b>	Business Employment	<b>Office Buildings:</b>	1
<b>Zoning:</b>	E1		

### Building

<b>Building ID:</b>	156	<b>GFA (sqm):</b>	2,044
<b>Building Name:</b>	Internorth Construction Company	<b>GFA (sqft):</b>	22,001
<b>Building Address:</b>	2580 Matheson Blvd E	<b>Storeys:</b>	1
<b>Office Type:</b>	Secondary Office	<b>Year Built/Occupied:</b>	1986



## Office Directory 2020

### Centre

<b>Centre ID:</b>	116	<b>Site Area (ha):</b>	1.88280
<b>Character Area:</b>	Airport CC	<b>Site Area (ac):</b>	4.653
<b>Ward:</b>	5	<b>Parking Spaces:</b>	40
<b>General Location:</b>	NE corner Matheson Blvd E & Explorer Dr	<b>FSI:</b>	1.19
<b>Designation:</b>	Business Employment	<b>Office Buildings:</b>	4
<b>Zoning:</b>	E1		

### Building

<b>Building ID:</b>	157	<b>GFA (sqm):</b>	16,588
<b>Building Name:</b>		<b>GFA (sqft):</b>	178,552
<b>Building Address:</b>	2100 Matheson Blvd E	<b>Storeys:</b>	2
<b>Office Type:</b>	Major Office	<b>Year Built/Occupied:</b>	1990



## Office Directory 2020

### Centre

<b>Centre ID:</b>	116	<b>Site Area (ha):</b>	1.88280
<b>Character Area:</b>	Airport CC	<b>Site Area (ac):</b>	4.653
<b>Ward:</b>	5	<b>Parking Spaces:</b>	40
<b>General Location:</b>	NE corner Matheson Blvd E & Explorer Dr	<b>FSI:</b>	1.19
<b>Designation:</b>	Business Employment	<b>Office Buildings:</b>	4
<b>Zoning:</b>	E1		

### Building

<b>Building ID:</b>	158	<b>GFA (sqm):</b>	2,323
<b>Building Name:</b>		<b>GFA (sqft):</b>	25,005
<b>Building Address:</b>	2110 Matheson Blvd E	<b>Storeys:</b>	2
<b>Office Type:</b>	Secondary Office	<b>Year Built/Occupied:</b>	1992





## Office Directory 2020

### Centre

<b>Centre ID:</b>	116	<b>Site Area (ha):</b>	1.88280
<b>Character Area:</b>	Airport CC	<b>Site Area (ac):</b>	4.653
<b>Ward:</b>	5	<b>Parking Spaces:</b>	40
<b>General Location:</b>	NE corner Matheson Blvd E & Explorer Dr	<b>FSI:</b>	1.19
<b>Designation:</b>	Business Employment	<b>Office Buildings:</b>	4
<b>Zoning:</b>	E1		

### Building

<b>Building ID:</b>	159	<b>GFA (sqm):</b>	2,110
<b>Building Name:</b>		<b>GFA (sqft):</b>	22,712
<b>Building Address:</b>	2120 Matheson Blvd E	<b>Storeys:</b>	2
<b>Office Type:</b>	Secondary Office	<b>Year Built/Occupied:</b>	1992



## Office Directory 2020

### Centre

<b>Centre ID:</b>	116	<b>Site Area (ha):</b>	1.88280
<b>Character Area:</b>	Airport CC	<b>Site Area (ac):</b>	4.653
<b>Ward:</b>	5	<b>Parking Spaces:</b>	40
<b>General Location:</b>	NE corner Matheson Blvd E & Explorer Dr	<b>FSI:</b>	1.19
<b>Designation:</b>	Business Employment	<b>Office Buildings:</b>	4
<b>Zoning:</b>	E1		

### Building

<b>Building ID:</b>	421	<b>GFA (sqm):</b>	1,408
<b>Building Name:</b>	Mitsubishi Motor Sales of Canada Inc.	<b>GFA (sqft):</b>	15,156
<b>Building Address:</b>	2090 Matheson Blvd E	<b>Storeys:</b>	1
<b>Office Type:</b>	Secondary Office	<b>Year Built/Occupied:</b>	2002



## Office Directory 2020

### Centre

<b>Centre ID:</b>	117	<b>Site Area (ha):</b>	1.94093
<b>Character Area:</b>	Airport CC	<b>Site Area (ac):</b>	4.796
<b>Ward:</b>	5	<b>Parking Spaces:</b>	Not Available
<b>General Location:</b>	NE corner Matheson Blvd E & Orbitor Dr	<b>FSI:</b>	0.57
<b>Designation:</b>	Business Employment	<b>Office Buildings:</b>	2
<b>Zoning:</b>	E1		

### Building

<b>Building ID:</b>	160	<b>GFA (sqm):</b>	1,449
<b>Building Name:</b>	Matheson Corporate Centre - Phs II	<b>GFA (sqft):</b>	15,597
<b>Building Address:</b>	2540 Matheson Blvd E	<b>Storeys:</b>	2
<b>Office Type:</b>	Secondary Office	<b>Year Built/Occupied:</b>	1992



## Office Directory 2020

### Centre

<b>Centre ID:</b>	117	<b>Site Area (ha):</b>	1.94093
<b>Character Area:</b>	Airport CC	<b>Site Area (ac):</b>	4.796
<b>Ward:</b>	5	<b>Parking Spaces:</b>	Not Available
<b>General Location:</b>	NE corner Matheson Blvd E & Orbitor Dr	<b>FSI:</b>	0.57
<b>Designation:</b>	Business Employment	<b>Office Buildings:</b>	2
<b>Zoning:</b>	E1		

### Building

<b>Building ID:</b>	161	<b>GFA (sqm):</b>	9,572
<b>Building Name:</b>	Matheson Corporate Centre	<b>GFA (sqft):</b>	103,032
<b>Building Address:</b>	2550, 2560, 2570 Matheson Blvd E	<b>Storeys:</b>	5
<b>Office Type:</b>	Secondary Office	<b>Year Built/Occupied:</b>	1990





## Office Directory 2020

### Centre

<b>Centre ID:</b>	118	<b>Site Area (ha):</b>	1.01115
<b>Character Area:</b>	Airport CC	<b>Site Area (ac):</b>	2.499
<b>Ward:</b>	5	<b>Parking Spaces:</b>	181
<b>General Location:</b>	SE corner Matheson Blvd E & Satellite Dr	<b>FSI:</b>	0.37
<b>Designation:</b>	Business Employment	<b>Office Buildings:</b>	1
<b>Zoning:</b>	E1		

### Building

<b>Building ID:</b>	162	<b>GFA (sqm):</b>	3,716
<b>Building Name:</b>	Hershey Canada	<b>GFA (sqft):</b>	39,999
<b>Building Address:</b>	2350 Matheson Blvd E	<b>Storeys:</b>	2
<b>Office Type:</b>	Secondary Office	<b>Year Built/Occupied:</b>	1992



## Office Directory 2020

### Centre

<b>Centre ID:</b>	121	<b>Site Area (ha):</b>	2.03656
<b>Character Area:</b>	Airport CC	<b>Site Area (ac):</b>	5.032
<b>Ward:</b>	5	<b>Parking Spaces:</b>	Not Available
<b>General Location:</b>	SS Matheson Blvd E, W of Orbitor Dr	<b>FSI:</b>	0.14
<b>Designation:</b>	Business Employment	<b>Office Buildings:</b>	1
<b>Zoning:</b>	E1-19		

### Building

<b>Building ID:</b>	166	<b>GFA (sqm):</b>	2,945
<b>Building Name:</b>	Matheson Mews	<b>GFA (sqft):</b>	31,700
<b>Building Address:</b>	2601 Matheson Blvd E	<b>Storeys:</b>	2
<b>Office Type:</b>	Secondary Office	<b>Year Built/Occupied:</b>	1992



## Office Directory 2020

### Centre

<b>Centre ID:</b>	122	<b>Site Area (ha):</b>	5.64843
<b>Character Area:</b>	Airport CC	<b>Site Area (ac):</b>	13.958
<b>Ward:</b>	5	<b>Parking Spaces:</b>	1,423
<b>General Location:</b>	NW corner Explorer Dr & Matheson Blvd E	<b>FSI:</b>	0.63
<b>Designation:</b>	Business Employment	<b>Office Buildings:</b>	3
<b>Zoning:</b>	E1		

### Building

<b>Building ID:</b>	167	<b>GFA (sqm):</b>	17,849
<b>Building Name:</b>		<b>GFA (sqft):</b>	192,124
<b>Building Address:</b>	2700 Matheson Blvd E	<b>Storeys:</b>	8
<b>Office Type:</b>	Major Office	<b>Year Built/Occupied:</b>	1989



## Office Directory 2020

### Centre

<b>Centre ID:</b>	122	<b>Site Area (ha):</b>	5.64843
<b>Character Area:</b>	Airport CC	<b>Site Area (ac):</b>	13.958
<b>Ward:</b>	5	<b>Parking Spaces:</b>	1,423
<b>General Location:</b>	NW corner Explorer Dr & Matheson Blvd E	<b>FSI:</b>	0.63
<b>Designation:</b>	Business Employment	<b>Office Buildings:</b>	3
<b>Zoning:</b>	E1		

### Building

<b>Building ID:</b>	378	<b>GFA (sqm):</b>	6,804
<b>Building Name:</b>		<b>GFA (sqft):</b>	73,238
<b>Building Address:</b>	2660 Matheson Blvd E	<b>Storeys:</b>	3
<b>Office Type:</b>	Secondary Office	<b>Year Built/Occupied:</b>	2000





## Office Directory 2020

### Centre

<b>Centre ID:</b>	122	<b>Site Area (ha):</b>	5.64843
<b>Character Area:</b>	Airport CC	<b>Site Area (ac):</b>	13.958
<b>Ward:</b>	5	<b>Parking Spaces:</b>	1,423
<b>General Location:</b>	NW corner Explorer Dr & Matheson Blvd E	<b>FSI:</b>	0.63
<b>Designation:</b>	Business Employment	<b>Office Buildings:</b>	3
<b>Zoning:</b>	E1		

### Building

<b>Building ID:</b>	651	<b>GFA (sqm):</b>	10,736
<b>Building Name:</b>		<b>GFA (sqft):</b>	115,561
<b>Building Address:</b>	2680 Matheson Blvd E	<b>Storeys:</b>	5
<b>Office Type:</b>	Major Office	<b>Year Built/Occupied:</b>	2007



## Office Directory 2020

### Centre

<b>Centre ID:</b>	123	<b>Site Area (ha):</b>	2.13178
<b>Character Area:</b>	Airport CC	<b>Site Area (ac):</b>	5.268
<b>Ward:</b>	5	<b>Parking Spaces:</b>	454
<b>General Location:</b>	NS Matheson Blvd E, E of Explorer Dr	<b>FSI:</b>	0.52
<b>Designation:</b>	Business Employment	<b>Office Buildings:</b>	1
<b>Zoning:</b>	E1		

### Building

<b>Building ID:</b>	168	<b>GFA (sqm):</b>	11,140
<b>Building Name:</b>	Co-operators Office Building	<b>GFA (sqft):</b>	119,910
<b>Building Address:</b>	2810 Matheson Blvd E	<b>Storeys:</b>	10
<b>Office Type:</b>	Major Office	<b>Year Built/Occupied:</b>	1990



## Office Directory 2020

### Centre

<b>Centre ID:</b>	125	<b>Site Area (ha):</b>	3.56734
<b>Character Area:</b>	Airport CC	<b>Site Area (ac):</b>	8.815
<b>Ward:</b>	5	<b>Parking Spaces:</b>	600
<b>General Location:</b>	NS Matheson Blvd E, W of Renforth Dr	<b>FSI:</b>	0.52
<b>Designation:</b>	Business Employment	<b>Office Buildings:</b>	1
<b>Zoning:</b>	E1-18		

### Building

<b>Building ID:</b>	170	<b>GFA (sqm):</b>	18,610
<b>Building Name:</b>	Bell Mobility	<b>GFA (sqft):</b>	200,316
<b>Building Address:</b>	2920 Matheson Blvd E	<b>Storeys:</b>	9
<b>Office Type:</b>	Major Office	<b>Year Built/Occupied:</b>	1988



## Office Directory 2020

### Centre

<b>Centre ID:</b>	126	<b>Site Area (ha):</b>	2.83137
<b>Character Area:</b>	Gateway CC	<b>Site Area (ac):</b>	6.996
<b>Ward:</b>	5	<b>Parking Spaces:</b>	288
<b>General Location:</b>	NW corner Hurontario St & Matheson Blvd W	<b>FSI:</b>	0.24
<b>Designation:</b>	Office	<b>Office Buildings:</b>	1
<b>Zoning:</b>	E1		

### Building

<b>Building ID:</b>	171	<b>GFA (sqm):</b>	6,854
<b>Building Name:</b>	Dufferin Peel District Separate School Board	<b>GFA (sqft):</b>	73,776
<b>Building Address:</b>	40 Matheson Blvd W	<b>Storeys:</b>	3
<b>Office Type:</b>	Secondary Office	<b>Year Built/Occupied:</b>	1986





## Office Directory 2020

### Centre

<b>Centre ID:</b>	127	<b>Site Area (ha):</b>	7.52296
<b>Character Area:</b>	Gateway CC	<b>Site Area (ac):</b>	18.590
<b>Ward:</b>	5	<b>Parking Spaces:</b>	1,493
<b>General Location:</b>	NS Matheson Blvd W, E of Avebury Rd	<b>FSI:</b>	0.51
<b>Designation:</b>	Office	<b>Office Buildings:</b>	3
<b>Zoning:</b>	E1-16		

### Building

<b>Building ID:</b>	172	<b>GFA (sqm):</b>	9,099
<b>Building Name:</b>	Oracle (Orlando Building "A")	<b>GFA (sqft):</b>	97,941
<b>Building Address:</b>	90 Matheson Blvd W	<b>Storeys:</b>	4
<b>Office Type:</b>	Secondary Office	<b>Year Built/Occupied:</b>	1991



## Office Directory 2020

### Centre

<b>Centre ID:</b>	127	<b>Site Area (ha):</b>	7.52296
<b>Character Area:</b>	Gateway CC	<b>Site Area (ac):</b>	18.590
<b>Ward:</b>	5	<b>Parking Spaces:</b>	1,493
<b>General Location:</b>	NS Matheson Blvd W, E of Avebury Rd	<b>FSI:</b>	0.51
<b>Designation:</b>	Office	<b>Office Buildings:</b>	3
<b>Zoning:</b>	E1-16		

### Building

<b>Building ID:</b>	173	<b>GFA (sqm):</b>	9,099
<b>Building Name:</b>	Oracle (Orlando Building "B")	<b>GFA (sqft):</b>	97,941
<b>Building Address:</b>	110 Matheson Blvd W	<b>Storeys:</b>	4
<b>Office Type:</b>	Secondary Office	<b>Year Built/Occupied:</b>	1991



## Office Directory 2020

### Centre

<b>Centre ID:</b>	127	<b>Site Area (ha):</b>	7.52296
<b>Character Area:</b>	Gateway CC	<b>Site Area (ac):</b>	18.590
<b>Ward:</b>	5	<b>Parking Spaces:</b>	1,493
<b>General Location:</b>	NS Matheson Blvd W, E of Avebury Rd	<b>FSI:</b>	0.51
<b>Designation:</b>	Office	<b>Office Buildings:</b>	3
<b>Zoning:</b>	E1-16		

### Building

<b>Building ID:</b>	399	<b>GFA (sqm):</b>	20,011
<b>Building Name:</b>		<b>GFA (sqft):</b>	215,397
<b>Building Address:</b>	100 Milverton Dr	<b>Storeys:</b>	9
<b>Office Type:</b>	Major Office	<b>Year Built/Occupied:</b>	2001



## Office Directory 2020

### Centre

<b>Centre ID:</b>	128	<b>Site Area (ha):</b>	4.52159
<b>Character Area:</b>	Gateway CC	<b>Site Area (ac):</b>	11.173
<b>Ward:</b>	5	<b>Parking Spaces:</b>	404
<b>General Location:</b>	SS Matheson Blvd W, W Hurontario St	<b>FSI:</b>	0.23
<b>Designation:</b>	Office	<b>Office Buildings:</b>	3
<b>Zoning:</b>	E1-16		

### Building

<b>Building ID:</b>	174	<b>GFA (sqm):</b>	3,557
<b>Building Name:</b>	Heartland Office Campus I	<b>GFA (sqft):</b>	38,287
<b>Building Address:</b>	115 Matheson Blvd W	<b>Storeys:</b>	2
<b>Office Type:</b>	Secondary Office	<b>Year Built/Occupied:</b>	1989





## Office Directory 2020

### Centre

<b>Centre ID:</b>	128	<b>Site Area (ha):</b>	4.52159
<b>Character Area:</b>	Gateway CC	<b>Site Area (ac):</b>	11.173
<b>Ward:</b>	5	<b>Parking Spaces:</b>	404
<b>General Location:</b>	SS Matheson Blvd W, W Hurontario St	<b>FSI:</b>	0.23
<b>Designation:</b>	Office	<b>Office Buildings:</b>	3
<b>Zoning:</b>	E1-16		

### Building

<b>Building ID:</b>	175	<b>GFA (sqm):</b>	3,305
<b>Building Name:</b>	Heartland Office Campus II	<b>GFA (sqft):</b>	35,575
<b>Building Address:</b>	135 Matheson Blvd W	<b>Storeys:</b>	2
<b>Office Type:</b>	Secondary Office	<b>Year Built/Occupied:</b>	1989



## Office Directory 2020

### Centre

<b>Centre ID:</b>	128	<b>Site Area (ha):</b>	4.52159
<b>Character Area:</b>	Gateway CC	<b>Site Area (ac):</b>	11.173
<b>Ward:</b>	5	<b>Parking Spaces:</b>	404
<b>General Location:</b>	SS Matheson Blvd W, W Hurontario St	<b>FSI:</b>	0.23
<b>Designation:</b>	Office	<b>Office Buildings:</b>	3
<b>Zoning:</b>	E1-16		

### Building

<b>Building ID:</b>	176	<b>GFA (sqm):</b>	3,557
<b>Building Name:</b>	Heartland Office Campus III	<b>GFA (sqft):</b>	38,287
<b>Building Address:</b>	155 Matheson Blvd W	<b>Storeys:</b>	2
<b>Office Type:</b>	Secondary Office	<b>Year Built/Occupied:</b>	1989



## Office Directory 2020

### Centre

<b>Centre ID:</b>	129	<b>Site Area (ha):</b>	0.84712
<b>Character Area:</b>	Gateway EA (West)	<b>Site Area (ac):</b>	2.093
<b>Ward:</b>	5	<b>Parking Spaces:</b>	251
<b>General Location:</b>	NW corner Matheson Blvd W & Avebury Rd	<b>FSI:</b>	0.56
<b>Designation:</b>	Business Employment	<b>Office Buildings:</b>	1
<b>Zoning:</b>	E2		

### Building

<b>Building ID:</b>	177	<b>GFA (sqm):</b>	4,729
<b>Building Name:</b>	RE Winter & Associates Building	<b>GFA (sqft):</b>	50,903
<b>Building Address:</b>	200 Matheson Blvd W	<b>Storeys:</b>	2
<b>Office Type:</b>	Secondary Office	<b>Year Built/Occupied:</b>	1989



## Office Directory 2020

### Centre

<b>Centre ID:</b>	130	<b>Site Area (ha):</b>	6.84921
<b>Character Area:</b>	Cooksville NHD (West)	<b>Site Area (ac):</b>	16.925
<b>Ward:</b>	7	<b>Parking Spaces:</b>	169
<b>General Location:</b>	NE quadrant of Mavis Rd & Dundas St W	<b>FSI:</b>	0.10
<b>Designation:</b>	Business Employment	<b>Office Buildings:</b>	1
<b>Zoning:</b>	E2-27		

### Building

<b>Building ID:</b>	178	<b>GFA (sqm):</b>	6,639
<b>Building Name:</b>	Mississauga T & W Department - Mavis Depot	<b>GFA (sqft):</b>	71,462
<b>Building Address:</b>	3185 Mavis Rd	<b>Storeys:</b>	2
<b>Office Type:</b>	Secondary Office	<b>Year Built/Occupied:</b>	Not Available





## Office Directory 2020

### Centre

<b>Centre ID:</b>	131	<b>Site Area (ha):</b>	3.09612
<b>Character Area:</b>	Mavis-Erindale EA	<b>Site Area (ac):</b>	7.651
<b>Ward:</b>	6	<b>Parking Spaces:</b>	Not Available
<b>General Location:</b>	SW corner CNR	<b>FSI:</b>	0.38
<b>Designation:</b>	Business Employment	<b>Office Buildings:</b>	1
<b>Zoning:</b>	E2-16		

### Building

<b>Building ID:</b>	179	<b>GFA (sqm):</b>	11,901
<b>Building Name:</b>	Mississauga Hydro	<b>GFA (sqft):</b>	128,101
<b>Building Address:</b>	3240 Mavis Rd	<b>Storeys:</b>	1
<b>Office Type:</b>	Major Office	<b>Year Built/Occupied:</b>	1980



## Office Directory 2020

### Centre

<b>Centre ID:</b>	132	<b>Site Area (ha):</b>	0.59153
<b>Character Area:</b>	Gateway EA (East)	<b>Site Area (ac):</b>	1.462
<b>Ward:</b>	5	<b>Parking Spaces:</b>	Not Available
<b>General Location:</b>	NS Macadam Rd, E of Whittle Rd	<b>FSI:</b>	0.28
<b>Designation:</b>	Business Employment	<b>Office Buildings:</b>	1
<b>Zoning:</b>	E2-96		

### Building

<b>Building ID:</b>	180	<b>GFA (sqm):</b>	1,672
<b>Building Name:</b>		<b>GFA (sqft):</b>	17,997
<b>Building Address:</b>	5659 Mcadam Rd	<b>Storeys:</b>	1
<b>Office Type:</b>	Secondary Office	<b>Year Built/Occupied:</b>	1985



## Office Directory 2020

### Centre

<b>Centre ID:</b>	133	<b>Site Area (ha):</b>	0.60127
<b>Character Area:</b>	Gateway EA (East)	<b>Site Area (ac):</b>	1.486
<b>Ward:</b>	5	<b>Parking Spaces:</b>	Not Available
<b>General Location:</b>	SS Mcadam, E of Whittle Rd	<b>FSI:</b>	0.28
<b>Designation:</b>	Business Employment	<b>Office Buildings:</b>	1
<b>Zoning:</b>	E2-96		

### Building

<b>Building ID:</b>	181	<b>GFA (sqm):</b>	1,672
<b>Building Name:</b>		<b>GFA (sqft):</b>	17,997
<b>Building Address:</b>	5660, 5670 Mcadam Rd	<b>Storeys:</b>	2
<b>Office Type:</b>	Secondary Office	<b>Year Built/Occupied:</b>	1990



## Office Directory 2020

### Centre

<b>Centre ID:</b>	135	<b>Site Area (ha):</b>	1.71838
<b>Character Area:</b>	Meadowvale Business Park CC	<b>Site Area (ac):</b>	4.246
<b>Ward:</b>	9	<b>Parking Spaces:</b>	386
<b>General Location:</b>	NS Meadowpines Blvd, W of Meadowvale Blvd	<b>FSI:</b>	0.31
<b>Designation:</b>	Business Employment	<b>Office Buildings:</b>	4
<b>Zoning:</b>	E2-1		

### Building

<b>Building ID:</b>	183	<b>GFA (sqm):</b>	1,456
<b>Building Name:</b>	The Offices at Meadowpines	<b>GFA (sqft):</b>	15,672
<b>Building Address:</b>	2400 Meadowpine Blvd	<b>Storeys:</b>	2
<b>Office Type:</b>	Secondary Office	<b>Year Built/Occupied:</b>	1990





## Office Directory 2020

### Centre

<b>Centre ID:</b>	135	<b>Site Area (ha):</b>	1.71838
<b>Character Area:</b>	Meadowvale Business Park CC	<b>Site Area (ac):</b>	4.246
<b>Ward:</b>	9	<b>Parking Spaces:</b>	386
<b>General Location:</b>	NS Meadowpines Blvd, W of Meadowvale Blvd	<b>FSI:</b>	0.31
<b>Designation:</b>	Business Employment	<b>Office Buildings:</b>	4
<b>Zoning:</b>	E2-1		

### Building

<b>Building ID:</b>	184	<b>GFA (sqm):</b>	1,381
<b>Building Name:</b>	The Offices at Meadowpines	<b>GFA (sqft):</b>	14,865
<b>Building Address:</b>	2410 Meadowpine Blvd	<b>Storeys:</b>	2
<b>Office Type:</b>	Secondary Office	<b>Year Built/Occupied:</b>	1990



## Office Directory 2020

### Centre

<b>Centre ID:</b>	135	<b>Site Area (ha):</b>	1.71838
<b>Character Area:</b>	Meadowvale Business Park CC	<b>Site Area (ac):</b>	4.246
<b>Ward:</b>	9	<b>Parking Spaces:</b>	386
<b>General Location:</b>	NS Meadowpines Blvd, W of Meadowvale Blvd	<b>FSI:</b>	0.31
<b>Designation:</b>	Business Employment	<b>Office Buildings:</b>	4
<b>Zoning:</b>	E2-1		

### Building

<b>Building ID:</b>	185	<b>GFA (sqm):</b>	1,070
<b>Building Name:</b>	The Offices at Meadowpines	<b>GFA (sqft):</b>	11,517
<b>Building Address:</b>	2420 Meadowpine Blvd	<b>Storeys:</b>	2
<b>Office Type:</b>	Secondary Office	<b>Year Built/Occupied:</b>	1990



## Office Directory 2020

### Centre

<b>Centre ID:</b>	135	<b>Site Area (ha):</b>	1.71838
<b>Character Area:</b>	Meadowvale Business Park CC	<b>Site Area (ac):</b>	4.246
<b>Ward:</b>	9	<b>Parking Spaces:</b>	386
<b>General Location:</b>	NS Meadowpines Blvd, W of Meadowvale Blvd	<b>FSI:</b>	0.31
<b>Designation:</b>	Business Employment	<b>Office Buildings:</b>	4
<b>Zoning:</b>	E2-1		

### Building

<b>Building ID:</b>	186	<b>GFA (sqm):</b>	1,456
<b>Building Name:</b>	The Offices at Meadowpines	<b>GFA (sqft):</b>	15,672
<b>Building Address:</b>	2430 Meadowpine Blvd	<b>Storeys:</b>	2
<b>Office Type:</b>	Secondary Office	<b>Year Built/Occupied:</b>	1990





## Office Directory 2020

### Centre

<b>Centre ID:</b>	138	<b>Site Area (ha):</b>	10.9141
<b>Character Area:</b>	Meadowvale Business Park CC	<b>Site Area (ac):</b>	26.969
<b>Ward:</b>	9	<b>Parking Spaces:</b>	Not Available
<b>General Location:</b>	SS Meadowvale Blvd, W of Syntex Dr	<b>FSI:</b>	0.14
<b>Designation:</b>	Business Employment	<b>Office Buildings:</b>	1
<b>Zoning:</b>	E2-24		

### Building

<b>Building ID:</b>	189	<b>GFA (sqm):</b>	15,793
<b>Building Name:</b>	GE Canada	<b>GFA (sqft):</b>	169,994
<b>Building Address:</b>	2300 Meadowvale Blvd	<b>Storeys:</b>	3
<b>Office Type:</b>	Major Office	<b>Year Built/Occupied:</b>	1987





## Office Directory 2020

### Centre

<b>Centre ID:</b>	139	<b>Site Area (ha):</b>	1.0273
<b>Character Area:</b>	Meadowvale CN	<b>Site Area (ac):</b>	2.539
<b>Ward:</b>	9	<b>Parking Spaces:</b>	Not Available
<b>General Location:</b>	SW quadrant Glen Erin Dr & Aquitaine Ave	<b>FSI:</b>	0.80
<b>Designation:</b>	Mixed Use	<b>Office Buildings:</b>	1
<b>Zoning:</b>	C3		

### Building

<b>Building ID:</b>	190	<b>GFA (sqm):</b>	8,190
<b>Building Name:</b>	Meadowvale Professional Centre	<b>GFA (sqft):</b>	88,156
<b>Building Address:</b>	6855 Meadowvale Town Centre	<b>Storeys:</b>	3
<b>Office Type:</b>	Secondary Office	<b>Year Built/Occupied:</b>	1981



## Office Directory 2020

### Centre

<b>Centre ID:</b>	141	<b>Site Area (ha):</b>	1.02227
<b>Character Area:</b>	Northeast EA (West)	<b>Site Area (ac):</b>	2.526
<b>Ward:</b>	5	<b>Parking Spaces:</b>	254
<b>General Location:</b>	WS Dixie Rd, S of Meyerside Dr	<b>FSI:</b>	0.75
<b>Designation:</b>	Business Employment	<b>Office Buildings:</b>	1
<b>Zoning:</b>	E2		

### Building

<b>Building ID:</b>	192	<b>GFA (sqm):</b>	7,699
<b>Building Name:</b>	Dixie Place	<b>GFA (sqft):</b>	82,871
<b>Building Address:</b>	1450 Meyerside Dr	<b>Storeys:</b>	7
<b>Office Type:</b>	Secondary Office	<b>Year Built/Occupied:</b>	1991



## Office Directory 2020

### Centre

<b>Centre ID:</b>	142	<b>Site Area (ha):</b>	5.43256
<b>Character Area:</b>	Dixie EA	<b>Site Area (ac):</b>	13.424
<b>Ward:</b>	1	<b>Parking Spaces:</b>	192
<b>General Location:</b>	Queensway & Stanfield	<b>FSI:</b>	0.09
<b>Designation:</b>	Business Employment	<b>Office Buildings:</b>	1
<b>Zoning:</b>	E2		

### Building

<b>Building ID:</b>	193	<b>GFA (sqm):</b>	4,689
<b>Building Name:</b>	Astra Pharma Inc. Canada	<b>GFA (sqft):</b>	50,472
<b>Building Address:</b>	1004 Middlegate Rd	<b>Storeys:</b>	3
<b>Office Type:</b>	Secondary Office	<b>Year Built/Occupied:</b>	Not Available



## Office Directory 2020

### Centre

<b>Centre ID:</b>	143	<b>Site Area (ha):</b>	1.63017
<b>Character Area:</b>	Meadowvale Business Park CC	<b>Site Area (ac):</b>	4.028
<b>Ward:</b>	9	<b>Parking Spaces:</b>	220
<b>General Location:</b>	NE Millcreek Dr & Erin Mills Pky	<b>FSI:</b>	0.16
<b>Designation:</b>	Mixed Use	<b>Office Buildings:</b>	1
<b>Zoning:</b>	C3-44		

### Building

<b>Building ID:</b>	194	<b>GFA (sqm):</b>	2,606
<b>Building Name:</b>	Erin Park Plaza	<b>GFA (sqft):</b>	28,051
<b>Building Address:</b>	6465 Millcreek Dr	<b>Storeys:</b>	2
<b>Office Type:</b>	Secondary Office	<b>Year Built/Occupied:</b>	1987





## Office Directory 2020

### Centre

<b>Centre ID:</b>	144	<b>Site Area (ha):</b>	0.56768
<b>Character Area:</b>	Meadowvale Business Park CC	<b>Site Area (ac):</b>	1.403
<b>Ward:</b>	9	<b>Parking Spaces:</b>	Not Available
<b>General Location:</b>	NW Millcreek Dr & Erin Mills Pky	<b>FSI:</b>	0.32
<b>Designation:</b>	Business Employment	<b>Office Buildings:</b>	1
<b>Zoning:</b>	E2-1		

### Building

<b>Building ID:</b>	195	<b>GFA (sqm):</b>	1,843
<b>Building Name:</b>	6850 Millcreek	<b>GFA (sqft):</b>	19,838
<b>Building Address:</b>	6850 Millcreek Dr	<b>Storeys:</b>	2
<b>Office Type:</b>	Secondary Office	<b>Year Built/Occupied:</b>	1987



## Office Directory 2020

### Centre

<b>Centre ID:</b>	146	<b>Site Area (ha):</b>	2.10477
<b>Character Area:</b>	Meadowvale Business Park CC	<b>Site Area (ac):</b>	5.201
<b>Ward:</b>	11	<b>Parking Spaces:</b>	292
<b>General Location:</b>	NE corner Erin Mills Pky & Argentia Rd	<b>FSI:</b>	0.44
<b>Designation:</b>	Business Employment	<b>Office Buildings:</b>	1
<b>Zoning:</b>	E1		

### Building

<b>Building ID:</b>	197	<b>GFA (sqm):</b>	9,173
<b>Building Name:</b>	The Meadowvale Atrium	<b>GFA (sqft):</b>	98,737
<b>Building Address:</b>	1900 Minnesota Crt	<b>Storeys:</b>	2
<b>Office Type:</b>	Secondary Office	<b>Year Built/Occupied:</b>	1981



## Office Directory 2020

### Centre

<b>Centre ID:</b>	147	<b>Site Area (ha):</b>	2.4502
<b>Character Area:</b>	Meadowvale Business Park CC	<b>Site Area (ac):</b>	6.055
<b>Ward:</b>	11	<b>Parking Spaces:</b>	428
<b>General Location:</b>	E of Mississauga Rd, N of Agrentia Rd	<b>FSI:</b>	0.45
<b>Designation:</b>	Business Employment	<b>Office Buildings:</b>	1
<b>Zoning:</b>	E1		

### Building

<b>Building ID:</b>	198	<b>GFA (sqm):</b>	10,914
<b>Building Name:</b>		<b>GFA (sqft):</b>	117,473
<b>Building Address:</b>	1919 Minnesota Crt	<b>Storeys:</b>	5
<b>Office Type:</b>	Major Office	<b>Year Built/Occupied:</b>	2013



## Office Directory 2020

### Centre

<b>Centre ID:</b>	148	<b>Site Area (ha):</b>	3.07268
<b>Character Area:</b>	Meadowvale Business Park CC	<b>Site Area (ac):</b>	7.593
<b>Ward:</b>	11	<b>Parking Spaces:</b>	314
<b>General Location:</b>	WS Mississauga Rd, N of Kitimat Rd	<b>FSI:</b>	0.50
<b>Designation:</b>	Business Employment	<b>Office Buildings:</b>	12
<b>Zoning:</b>	E2-1		

### Building

<b>Building ID:</b>	199	<b>GFA (sqm):</b>	8,004
<b>Building Name:</b>	Meadowvale Court II	<b>GFA (sqft):</b>	86,154
<b>Building Address:</b>	6501 Mississauga Rd	<b>Storeys:</b>	1
<b>Office Type:</b>	Secondary Office	<b>Year Built/Occupied:</b>	1981





## Office Directory 2020

### Centre

<b>Centre ID:</b>	148	<b>Site Area (ha):</b>	3.07268
<b>Character Area:</b>	Meadowvale Business Park CC	<b>Site Area (ac):</b>	7.593
<b>Ward:</b>	11	<b>Parking Spaces:</b>	314
<b>General Location:</b>	WS Mississauga Rd, N of Kitimat Rd	<b>FSI:</b>	0.50
<b>Designation:</b>	Business Employment	<b>Office Buildings:</b>	12
<b>Zoning:</b>	E2-1		

### Building

<b>Building ID:</b>	200	<b>GFA (sqm):</b>	667
<b>Building Name:</b>	Meadowvale Court II	<b>GFA (sqft):</b>	7,180
<b>Building Address:</b>	6503 Mississauga Rd	<b>Storeys:</b>	1
<b>Office Type:</b>	Secondary Office	<b>Year Built/Occupied:</b>	1981



## Office Directory 2020

### Centre

<b>Centre ID:</b>	148	<b>Site Area (ha):</b>	3.07268
<b>Character Area:</b>	Meadowvale Business Park CC	<b>Site Area (ac):</b>	7.593
<b>Ward:</b>	11	<b>Parking Spaces:</b>	314
<b>General Location:</b>	WS Mississauga Rd, N of Kitimat Rd	<b>FSI:</b>	0.50
<b>Designation:</b>	Business Employment	<b>Office Buildings:</b>	12
<b>Zoning:</b>	E2-1		

### Building

<b>Building ID:</b>	201	<b>GFA (sqm):</b>	667
<b>Building Name:</b>	Meadowvale Court II	<b>GFA (sqft):</b>	7,180
<b>Building Address:</b>	6505 Mississauga Rd	<b>Storeys:</b>	1
<b>Office Type:</b>	Secondary Office	<b>Year Built/Occupied:</b>	1981



## Office Directory 2020

### Centre

<b>Centre ID:</b>	148	<b>Site Area (ha):</b>	3.07268
<b>Character Area:</b>	Meadowvale Business Park CC	<b>Site Area (ac):</b>	7.593
<b>Ward:</b>	11	<b>Parking Spaces:</b>	314
<b>General Location:</b>	WS Mississauga Rd, N of Kitimat Rd	<b>FSI:</b>	0.50
<b>Designation:</b>	Business Employment	<b>Office Buildings:</b>	12
<b>Zoning:</b>	E2-1		

### Building

<b>Building ID:</b>	202	<b>GFA (sqm):</b>	667
<b>Building Name:</b>	Meadowvale Court II	<b>GFA (sqft):</b>	7,180
<b>Building Address:</b>	6507 Mississauga Rd	<b>Storeys:</b>	1
<b>Office Type:</b>	Secondary Office	<b>Year Built/Occupied:</b>	1981



## Office Directory 2020

### Centre

<b>Centre ID:</b>	148	<b>Site Area (ha):</b>	3.07268
<b>Character Area:</b>	Meadowvale Business Park CC	<b>Site Area (ac):</b>	7.593
<b>Ward:</b>	11	<b>Parking Spaces:</b>	314
<b>General Location:</b>	WS Mississauga Rd, N of Kitimat Rd	<b>FSI:</b>	0.50
<b>Designation:</b>	Business Employment	<b>Office Buildings:</b>	12
<b>Zoning:</b>	E2-1		

### Building

<b>Building ID:</b>	203	<b>GFA (sqm):</b>	667
<b>Building Name:</b>	Meadowvale Court II	<b>GFA (sqft):</b>	7,180
<b>Building Address:</b>	6509 Mississauga Rd	<b>Storeys:</b>	1
<b>Office Type:</b>	Secondary Office	<b>Year Built/Occupied:</b>	1981





## Office Directory 2020

### Centre

<b>Centre ID:</b>	148	<b>Site Area (ha):</b>	3.07268
<b>Character Area:</b>	Meadowvale Business Park CC	<b>Site Area (ac):</b>	7.593
<b>Ward:</b>	11	<b>Parking Spaces:</b>	314
<b>General Location:</b>	WS Mississauga Rd, N of Kitimat Rd	<b>FSI:</b>	0.50
<b>Designation:</b>	Business Employment	<b>Office Buildings:</b>	12
<b>Zoning:</b>	E2-1		

### Building

<b>Building ID:</b>	204	<b>GFA (sqm):</b>	667
<b>Building Name:</b>	Meadowvale Court II	<b>GFA (sqft):</b>	7,180
<b>Building Address:</b>	6511 Mississauga Rd	<b>Storeys:</b>	1
<b>Office Type:</b>	Secondary Office	<b>Year Built/Occupied:</b>	1981



## Office Directory 2020

### Centre

<b>Centre ID:</b>	148	<b>Site Area (ha):</b>	3.07268
<b>Character Area:</b>	Meadowvale Business Park CC	<b>Site Area (ac):</b>	7.593
<b>Ward:</b>	11	<b>Parking Spaces:</b>	314
<b>General Location:</b>	WS Mississauga Rd, N of Kitimat Rd	<b>FSI:</b>	0.50
<b>Designation:</b>	Business Employment	<b>Office Buildings:</b>	12
<b>Zoning:</b>	E2-1		

### Building

<b>Building ID:</b>	205	<b>GFA (sqm):</b>	667
<b>Building Name:</b>	Meadowvale Court II	<b>GFA (sqft):</b>	7,180
<b>Building Address:</b>	6513 Mississauga Rd	<b>Storeys:</b>	1
<b>Office Type:</b>	Secondary Office	<b>Year Built/Occupied:</b>	1981



## Office Directory 2020

### Centre

<b>Centre ID:</b>	148	<b>Site Area (ha):</b>	3.07268
<b>Character Area:</b>	Meadowvale Business Park CC	<b>Site Area (ac):</b>	7.593
<b>Ward:</b>	11	<b>Parking Spaces:</b>	314
<b>General Location:</b>	WS Mississauga Rd, N of Kitimat Rd	<b>FSI:</b>	0.50
<b>Designation:</b>	Business Employment	<b>Office Buildings:</b>	12
<b>Zoning:</b>	E2-1		

### Building

<b>Building ID:</b>	206	<b>GFA (sqm):</b>	667
<b>Building Name:</b>	Meadowvale Court II	<b>GFA (sqft):</b>	7,180
<b>Building Address:</b>	6515 Mississauga Rd	<b>Storeys:</b>	1
<b>Office Type:</b>	Secondary Office	<b>Year Built/Occupied:</b>	1981





## Office Directory 2020

### Centre

<b>Centre ID:</b>	148	<b>Site Area (ha):</b>	3.07268
<b>Character Area:</b>	Meadowvale Business Park CC	<b>Site Area (ac):</b>	7.593
<b>Ward:</b>	11	<b>Parking Spaces:</b>	314
<b>General Location:</b>	WS Mississauga Rd, N of Kitimat Rd	<b>FSI:</b>	0.50
<b>Designation:</b>	Business Employment	<b>Office Buildings:</b>	12
<b>Zoning:</b>	E2-1		

### Building

<b>Building ID:</b>	207	<b>GFA (sqm):</b>	667
<b>Building Name:</b>	Meadowvale Court II	<b>GFA (sqft):</b>	7,180
<b>Building Address:</b>	6517 Mississauga Rd	<b>Storeys:</b>	1
<b>Office Type:</b>	Secondary Office	<b>Year Built/Occupied:</b>	1981





## Office Directory 2020

### Centre

<b>Centre ID:</b>	148	<b>Site Area (ha):</b>	3.07268
<b>Character Area:</b>	Meadowvale Business Park CC	<b>Site Area (ac):</b>	7.593
<b>Ward:</b>	11	<b>Parking Spaces:</b>	314
<b>General Location:</b>	WS Mississauga Rd, N of Kitimat Rd	<b>FSI:</b>	0.50
<b>Designation:</b>	Business Employment	<b>Office Buildings:</b>	12
<b>Zoning:</b>	E2-1		

### Building

<b>Building ID:</b>	208	<b>GFA (sqm):</b>	667
<b>Building Name:</b>	Meadowvale Court II	<b>GFA (sqft):</b>	7,180
<b>Building Address:</b>	6519 Mississauga Rd	<b>Storeys:</b>	1
<b>Office Type:</b>	Secondary Office	<b>Year Built/Occupied:</b>	1981



## Office Directory 2020

### Centre

<b>Centre ID:</b>	148	<b>Site Area (ha):</b>	3.07268
<b>Character Area:</b>	Meadowvale Business Park CC	<b>Site Area (ac):</b>	7.593
<b>Ward:</b>	11	<b>Parking Spaces:</b>	314
<b>General Location:</b>	WS Mississauga Rd, N of Kitimat Rd	<b>FSI:</b>	0.50
<b>Designation:</b>	Business Employment	<b>Office Buildings:</b>	12
<b>Zoning:</b>	E2-1		

### Building

<b>Building ID:</b>	209	<b>GFA (sqm):</b>	667
<b>Building Name:</b>	Meadowvale Court II	<b>GFA (sqft):</b>	7,180
<b>Building Address:</b>	6521 Mississauga Rd	<b>Storeys:</b>	1
<b>Office Type:</b>	Secondary Office	<b>Year Built/Occupied:</b>	1981



## Office Directory 2020

### Centre

<b>Centre ID:</b>	148	<b>Site Area (ha):</b>	3.07268
<b>Character Area:</b>	Meadowvale Business Park CC	<b>Site Area (ac):</b>	7.593
<b>Ward:</b>	11	<b>Parking Spaces:</b>	314
<b>General Location:</b>	WS Mississauga Rd, N of Kitimat Rd	<b>FSI:</b>	0.50
<b>Designation:</b>	Business Employment	<b>Office Buildings:</b>	12
<b>Zoning:</b>	E2-1		

### Building

<b>Building ID:</b>	210	<b>GFA (sqm):</b>	667
<b>Building Name:</b>	Meadowvale Court II	<b>GFA (sqft):</b>	7,180
<b>Building Address:</b>	6523 Mississauga Rd	<b>Storeys:</b>	1
<b>Office Type:</b>	Secondary Office	<b>Year Built/Occupied:</b>	1981





## Office Directory 2020

### Centre

<b>Centre ID:</b>	149	<b>Site Area (ha):</b>	2.62347
<b>Character Area:</b>	Meadowvale Business Park CC	<b>Site Area (ac):</b>	6.483
<b>Ward:</b>	11	<b>Parking Spaces:</b>	276
<b>General Location:</b>	WS Mississauga Rd, N of Kitimat Rd	<b>FSI:</b>	0.25
<b>Designation:</b>	Business Employment	<b>Office Buildings:</b>	11
<b>Zoning:</b>	E1		

### Building

<b>Building ID:</b>	211	<b>GFA (sqm):</b>	543
<b>Building Name:</b>	Meadowvale Court I	<b>GFA (sqft):</b>	5,845
<b>Building Address:</b>	6531 Mississauga Rd	<b>Storeys:</b>	1
<b>Office Type:</b>	Secondary Office	<b>Year Built/Occupied:</b>	1979





## Office Directory 2020

### Centre

<b>Centre ID:</b>	149	<b>Site Area (ha):</b>	2.62347
<b>Character Area:</b>	Meadowvale Business Park CC	<b>Site Area (ac):</b>	6.483
<b>Ward:</b>	11	<b>Parking Spaces:</b>	276
<b>General Location:</b>	WS Mississauga Rd, N of Kitimat Rd	<b>FSI:</b>	0.25
<b>Designation:</b>	Business Employment	<b>Office Buildings:</b>	11
<b>Zoning:</b>	E1		

### Building

<b>Building ID:</b>	212	<b>GFA (sqm):</b>	530
<b>Building Name:</b>	Meadowvale Court I	<b>GFA (sqft):</b>	5,705
<b>Building Address:</b>	6533 Mississauga Rd	<b>Storeys:</b>	1
<b>Office Type:</b>	Secondary Office	<b>Year Built/Occupied:</b>	1979



## Office Directory 2020

### Centre

<b>Centre ID:</b>	149	<b>Site Area (ha):</b>	2.62347
<b>Character Area:</b>	Meadowvale Business Park CC	<b>Site Area (ac):</b>	6.483
<b>Ward:</b>	11	<b>Parking Spaces:</b>	276
<b>General Location:</b>	WS Mississauga Rd, N of Kitimat Rd	<b>FSI:</b>	0.25
<b>Designation:</b>	Business Employment	<b>Office Buildings:</b>	11
<b>Zoning:</b>	E1		

### Building

<b>Building ID:</b>	213	<b>GFA (sqm):</b>	488
<b>Building Name:</b>	Meadowvale Court I	<b>GFA (sqft):</b>	5,253
<b>Building Address:</b>	6535 Mississauga Rd	<b>Storeys:</b>	1
<b>Office Type:</b>	Secondary Office	<b>Year Built/Occupied:</b>	1979





## Office Directory 2020

### Centre

<b>Centre ID:</b>	149	<b>Site Area (ha):</b>	2.62347
<b>Character Area:</b>	Meadowvale Business Park CC	<b>Site Area (ac):</b>	6.483
<b>Ward:</b>	11	<b>Parking Spaces:</b>	276
<b>General Location:</b>	WS Mississauga Rd, N of Kitimat Rd	<b>FSI:</b>	0.25
<b>Designation:</b>	Business Employment	<b>Office Buildings:</b>	11
<b>Zoning:</b>	E1		

### Building

<b>Building ID:</b>	214	<b>GFA (sqm):</b>	488
<b>Building Name:</b>	Meadowvale Court I	<b>GFA (sqft):</b>	5,253
<b>Building Address:</b>	6537 Mississauga Rd	<b>Storeys:</b>	1
<b>Office Type:</b>	Secondary Office	<b>Year Built/Occupied:</b>	1979



## Office Directory 2020

### Centre

<b>Centre ID:</b>	149	<b>Site Area (ha):</b>	2.62347
<b>Character Area:</b>	Meadowvale Business Park CC	<b>Site Area (ac):</b>	6.483
<b>Ward:</b>	11	<b>Parking Spaces:</b>	276
<b>General Location:</b>	WS Mississauga Rd, N of Kitimat Rd	<b>FSI:</b>	0.25
<b>Designation:</b>	Business Employment	<b>Office Buildings:</b>	11
<b>Zoning:</b>	E1		

### Building

<b>Building ID:</b>	215	<b>GFA (sqm):</b>	465
<b>Building Name:</b>	Meadowvale Court I	<b>GFA (sqft):</b>	5,005
<b>Building Address:</b>	6539 Mississauga Rd	<b>Storeys:</b>	1
<b>Office Type:</b>	Secondary Office	<b>Year Built/Occupied:</b>	1979





## Office Directory 2020

### Centre

<b>Centre ID:</b>	149	<b>Site Area (ha):</b>	2.62347
<b>Character Area:</b>	Meadowvale Business Park CC	<b>Site Area (ac):</b>	6.483
<b>Ward:</b>	11	<b>Parking Spaces:</b>	276
<b>General Location:</b>	WS Mississauga Rd, N of Kitimat Rd	<b>FSI:</b>	0.25
<b>Designation:</b>	Business Employment	<b>Office Buildings:</b>	11
<b>Zoning:</b>	E1		

### Building

<b>Building ID:</b>	216	<b>GFA (sqm):</b>	354
<b>Building Name:</b>	Meadowvale Court I	<b>GFA (sqft):</b>	3,810
<b>Building Address:</b>	6541 Mississauga Rd	<b>Storeys:</b>	1
<b>Office Type:</b>	Secondary Office	<b>Year Built/Occupied:</b>	1979



## Office Directory 2020

### Centre

<b>Centre ID:</b>	149	<b>Site Area (ha):</b>	2.62347
<b>Character Area:</b>	Meadowvale Business Park CC	<b>Site Area (ac):</b>	6.483
<b>Ward:</b>	11	<b>Parking Spaces:</b>	276
<b>General Location:</b>	WS Mississauga Rd, N of Kitimat Rd	<b>FSI:</b>	0.25
<b>Designation:</b>	Business Employment	<b>Office Buildings:</b>	11
<b>Zoning:</b>	E1		

### Building

<b>Building ID:</b>	217	<b>GFA (sqm):</b>	480
<b>Building Name:</b>	Meadowvale Court I	<b>GFA (sqft):</b>	5,167
<b>Building Address:</b>	6547 Mississauga Rd	<b>Storeys:</b>	1
<b>Office Type:</b>	Secondary Office	<b>Year Built/Occupied:</b>	1979



## Office Directory 2020

### Centre

<b>Centre ID:</b>	149	<b>Site Area (ha):</b>	2.62347
<b>Character Area:</b>	Meadowvale Business Park CC	<b>Site Area (ac):</b>	6.483
<b>Ward:</b>	11	<b>Parking Spaces:</b>	276
<b>General Location:</b>	WS Mississauga Rd, N of Kitimat Rd	<b>FSI:</b>	0.25
<b>Designation:</b>	Business Employment	<b>Office Buildings:</b>	11
<b>Zoning:</b>	E1		

### Building

<b>Building ID:</b>	218	<b>GFA (sqm):</b>	500
<b>Building Name:</b>	Meadowvale Court I	<b>GFA (sqft):</b>	5,382
<b>Building Address:</b>	6549 Mississauga Rd	<b>Storeys:</b>	1
<b>Office Type:</b>	Secondary Office	<b>Year Built/Occupied:</b>	1979





## Office Directory 2020

### Centre

<b>Centre ID:</b>	149	<b>Site Area (ha):</b>	2.62347
<b>Character Area:</b>	Meadowvale Business Park CC	<b>Site Area (ac):</b>	6.483
<b>Ward:</b>	11	<b>Parking Spaces:</b>	276
<b>General Location:</b>	WS Mississauga Rd, N of Kitimat Rd	<b>FSI:</b>	0.25
<b>Designation:</b>	Business Employment	<b>Office Buildings:</b>	11
<b>Zoning:</b>	E1		

### Building

<b>Building ID:</b>	219	<b>GFA (sqm):</b>	1,000
<b>Building Name:</b>	Meadowvale Court I	<b>GFA (sqft):</b>	10,764
<b>Building Address:</b>	6551 Mississauga Rd	<b>Storeys:</b>	1
<b>Office Type:</b>	Secondary Office	<b>Year Built/Occupied:</b>	1979





## Office Directory 2020

### Centre

<b>Centre ID:</b>	149	<b>Site Area (ha):</b>	2.62347
<b>Character Area:</b>	Meadowvale Business Park CC	<b>Site Area (ac):</b>	6.483
<b>Ward:</b>	11	<b>Parking Spaces:</b>	276
<b>General Location:</b>	WS Mississauga Rd, N of Kitimat Rd	<b>FSI:</b>	0.25
<b>Designation:</b>	Business Employment	<b>Office Buildings:</b>	11
<b>Zoning:</b>	E1		

### Building

<b>Building ID:</b>	220	<b>GFA (sqm):</b>	543
<b>Building Name:</b>	Meadowvale Court I	<b>GFA (sqft):</b>	5,845
<b>Building Address:</b>	6555 Mississauga Rd	<b>Storeys:</b>	1
<b>Office Type:</b>	Secondary Office	<b>Year Built/Occupied:</b>	1979



## Office Directory 2020

### Centre

<b>Centre ID:</b>	149	<b>Site Area (ha):</b>	2.62347
<b>Character Area:</b>	Meadowvale Business Park CC	<b>Site Area (ac):</b>	6.483
<b>Ward:</b>	11	<b>Parking Spaces:</b>	276
<b>General Location:</b>	WS Mississauga Rd, N of Kitimat Rd	<b>FSI:</b>	0.25
<b>Designation:</b>	Business Employment	<b>Office Buildings:</b>	11
<b>Zoning:</b>	E1		

### Building

<b>Building ID:</b>	221	<b>GFA (sqm):</b>	1,070
<b>Building Name:</b>	Meadowvale Court I	<b>GFA (sqft):</b>	11,517
<b>Building Address:</b>	6557 Mississauga Rd	<b>Storeys:</b>	1
<b>Office Type:</b>	Secondary Office	<b>Year Built/Occupied:</b>	1979



## Office Directory 2020

### Centre

<b>Centre ID:</b>	150	<b>Site Area (ha):</b>	5.40214
<b>Character Area:</b>	Meadowvale Business Park CC	<b>Site Area (ac):</b>	13.349
<b>Ward:</b>	11	<b>Parking Spaces:</b>	1,310
<b>General Location:</b>	NE corner Mississauga Rd & Argentia Rd	<b>FSI:</b>	0.80
<b>Designation:</b>	Business Employment	<b>Office Buildings:</b>	3
<b>Zoning:</b>	E1		

### Building

<b>Building ID:</b>	222	<b>GFA (sqm):</b>	14,480
<b>Building Name:</b>	Markborough Place	<b>GFA (sqft):</b>	155,861
<b>Building Address:</b>	6711 Mississauga Rd	<b>Storeys:</b>	7
<b>Office Type:</b>	Major Office	<b>Year Built/Occupied:</b>	1980





## Office Directory 2020

### Centre

<b>Centre ID:</b>	150	<b>Site Area (ha):</b>	5.40214
<b>Character Area:</b>	Meadowvale Business Park CC	<b>Site Area (ac):</b>	13.349
<b>Ward:</b>	11	<b>Parking Spaces:</b>	1,310
<b>General Location:</b>	NE corner Mississauga Rd & Argentia Rd	<b>FSI:</b>	0.80
<b>Designation:</b>	Business Employment	<b>Office Buildings:</b>	3
<b>Zoning:</b>	E1		

### Building

<b>Building ID:</b>	223	<b>GFA (sqm):</b>	18,460
<b>Building Name:</b>	Markborough Place - Phs II	<b>GFA (sqft):</b>	198,702
<b>Building Address:</b>	6733 Mississauga Rd	<b>Storeys:</b>	8
<b>Office Type:</b>	Major Office	<b>Year Built/Occupied:</b>	1990





## Office Directory 2020

### Centre

<b>Centre ID:</b>	150	<b>Site Area (ha):</b>	5.40214
<b>Character Area:</b>	Meadowvale Business Park CC	<b>Site Area (ac):</b>	13.349
<b>Ward:</b>	11	<b>Parking Spaces:</b>	1,310
<b>General Location:</b>	NE corner Mississauga Rd & Argentia Rd	<b>FSI:</b>	0.80
<b>Designation:</b>	Business Employment	<b>Office Buildings:</b>	3
<b>Zoning:</b>	E1		

### Building

<b>Building ID:</b>	362	<b>GFA (sqm):</b>	10,391
<b>Building Name:</b>	Markborough Place-Phase III	<b>GFA (sqft):</b>	111,847
<b>Building Address:</b>	6755 Mississauga Rd	<b>Storeys:</b>	6
<b>Office Type:</b>	Major Office	<b>Year Built/Occupied:</b>	1999



## Office Directory 2020

### Centre

<b>Centre ID:</b>	151	<b>Site Area (ha):</b>	6.85219
<b>Character Area:</b>	Meadowvale Business Park CC	<b>Site Area (ac):</b>	16.932
<b>Ward:</b>	9	<b>Parking Spaces:</b>	703
<b>General Location:</b>	SS Derry Rd W, W of Mississauga Rd	<b>FSI:</b>	0.23
<b>Designation:</b>	Business Employment	<b>Office Buildings:</b>	1
<b>Zoning:</b>	E2-1		

### Building

<b>Building ID:</b>	224	<b>GFA (sqm):</b>	15,793
<b>Building Name:</b>	Dupont Canada	<b>GFA (sqft):</b>	169,994
<b>Building Address:</b>	7070 Mississauga Rd	<b>Storeys:</b>	1
<b>Office Type:</b>	Major Office	<b>Year Built/Occupied:</b>	1987



## Office Directory 2020

### Centre

<b>Centre ID:</b>	153	<b>Site Area (ha):</b>	0.44393
<b>Character Area:</b>	Northeast EA (East)	<b>Site Area (ac):</b>	1.097
<b>Ward:</b>	5	<b>Parking Spaces:</b>	Not Available
<b>General Location:</b>	WS Nashua Dr, E of Rexwood Rd	<b>FSI:</b>	0.85
<b>Designation:</b>	Business Employment	<b>Office Buildings:</b>	1
<b>Zoning:</b>	E2		

### Building

<b>Building ID:</b>	226	<b>GFA (sqm):</b>	3,771
<b>Building Name:</b>		<b>GFA (sqft):</b>	40,591
<b>Building Address:</b>	3930 Nashua Dr	<b>Storeys:</b>	3
<b>Office Type:</b>	Secondary Office	<b>Year Built/Occupied:</b>	1990





## Office Directory 2020

### Centre

<b>Centre ID:</b>	155	<b>Site Area (ha):</b>	4.48662
<b>Character Area:</b>	Sheridan Park CC	<b>Site Area (ac):</b>	11.087
<b>Ward:</b>	2	<b>Parking Spaces:</b>	581
<b>General Location:</b>	NS N Sheridan Way, E of Winston Churchill Blvd	<b>FSI:</b>	0.35
<b>Designation:</b>	Business Employment	<b>Office Buildings:</b>	2
<b>Zoning:</b>	E2-6		

### Building

<b>Building ID:</b>	228	<b>GFA (sqm):</b>	9,917
<b>Building Name:</b>	Promontory II	<b>GFA (sqft):</b>	106,746
<b>Building Address:</b>	2655 North Sheridan Way	<b>Storeys:</b>	4
<b>Office Type:</b>	Secondary Office	<b>Year Built/Occupied:</b>	1989





## Office Directory 2020

### Centre

<b>Centre ID:</b>	155	<b>Site Area (ha):</b>	4.48662
<b>Character Area:</b>	Sheridan Park CC	<b>Site Area (ac):</b>	11.087
<b>Ward:</b>	2	<b>Parking Spaces:</b>	581
<b>General Location:</b>	NS N Sheridan Way, E of Winston Churchill Blvd	<b>FSI:</b>	0.35
<b>Designation:</b>	Business Employment	<b>Office Buildings:</b>	2
<b>Zoning:</b>	E2-6		

### Building

<b>Building ID:</b>	229	<b>GFA (sqm):</b>	5,765
<b>Building Name:</b>	Promontory I	<b>GFA (sqft):</b>	62,054
<b>Building Address:</b>	2695 North Sheridan Way	<b>Storeys:</b>	2
<b>Office Type:</b>	Secondary Office	<b>Year Built/Occupied:</b>	1987



## Office Directory 2020

### Centre

<b>Centre ID:</b>	156	<b>Site Area (ha):</b>	0.90817
<b>Character Area:</b>	Northeast EA (East)	<b>Site Area (ac):</b>	2.244
<b>Ward:</b>	5	<b>Parking Spaces:</b>	192
<b>General Location:</b>	ES Northam Dr, N of American Dr	<b>FSI:</b>	0.58
<b>Designation:</b>	Industrial	<b>Office Buildings:</b>	1
<b>Zoning:</b>	E3		

### Building

<b>Building ID:</b>	230	<b>GFA (sqm):</b>	5,284
<b>Building Name:</b>	Slough Estates Building	<b>GFA (sqft):</b>	56,877
<b>Building Address:</b>	6285 Northam Dr	<b>Storeys:</b>	4
<b>Office Type:</b>	Secondary Office	<b>Year Built/Occupied:</b>	1990



## Office Directory 2020

### Centre

<b>Centre ID:</b>	157	<b>Site Area (ha):</b>	1.91643
<b>Character Area:</b>	Airport CC	<b>Site Area (ac):</b>	4.736
<b>Ward:</b>	5	<b>Parking Spaces:</b>	600
<b>General Location:</b>	NE corner Eglinton Ave E & Orbitor Dr	<b>FSI:</b>	0.96
<b>Designation:</b>	Business Employment	<b>Office Buildings:</b>	2
<b>Zoning:</b>	E1-19		

### Building

<b>Building ID:</b>	231	<b>GFA (sqm):</b>	9,197
<b>Building Name:</b>	The Heritage - Phs I	<b>GFA (sqft):</b>	98,996
<b>Building Address:</b>	5025 Orbitor Dr	<b>Storeys:</b>	3
<b>Office Type:</b>	Secondary Office	<b>Year Built/Occupied:</b>	1990





## Office Directory 2020

### Centre

<b>Centre ID:</b>	157	<b>Site Area (ha):</b>	1.91643
<b>Character Area:</b>	Airport CC	<b>Site Area (ac):</b>	4.736
<b>Ward:</b>	5	<b>Parking Spaces:</b>	600
<b>General Location:</b>	NE corner Eglinton Ave E & Orbitor Dr	<b>FSI:</b>	0.96
<b>Designation:</b>	Business Employment	<b>Office Buildings:</b>	2
<b>Zoning:</b>	E1-19		

### Building

<b>Building ID:</b>	232	<b>GFA (sqm):</b>	9,290
<b>Building Name:</b>	The Heritage - Phs II	<b>GFA (sqft):</b>	99,997
<b>Building Address:</b>	5045 Orbitor Dr	<b>Storeys:</b>	3
<b>Office Type:</b>	Secondary Office	<b>Year Built/Occupied:</b>	1990





## Office Directory 2020

### Centre

<b>Centre ID:</b>	158	<b>Site Area (ha):</b>	1.34008
<b>Character Area:</b>	Airport CC	<b>Site Area (ac):</b>	3.311
<b>Ward:</b>	5	<b>Parking Spaces:</b>	229
<b>General Location:</b>	NE corner Skymark Ave & Orbitor Dr	<b>FSI:</b>	0.42
<b>Designation:</b>	Business Employment	<b>Office Buildings:</b>	2
<b>Zoning:</b>	E1-19		

### Building

<b>Building ID:</b>	6	<b>GFA (sqm):</b>	2,103
<b>Building Name:</b>	Skymark/Orbitor Place - Phase II	<b>GFA (sqft):</b>	22,637
<b>Building Address:</b>	2475 Skymark Ave	<b>Storeys:</b>	2
<b>Office Type:</b>	Secondary Office	<b>Year Built/Occupied:</b>	1990



## Office Directory 2020

### Centre

<b>Centre ID:</b>	158	<b>Site Area (ha):</b>	1.34008
<b>Character Area:</b>	Airport CC	<b>Site Area (ac):</b>	3.311
<b>Ward:</b>	5	<b>Parking Spaces:</b>	229
<b>General Location:</b>	NE corner Skymark Ave & Orbitor Dr	<b>FSI:</b>	0.42
<b>Designation:</b>	Business Employment	<b>Office Buildings:</b>	2
<b>Zoning:</b>	E1-19		

### Building

<b>Building ID:</b>	233	<b>GFA (sqm):</b>	3,527
<b>Building Name:</b>	Skymark/Orbitor Place - Phase I	<b>GFA (sqft):</b>	37,964
<b>Building Address:</b>	5090 Orbitor Dr	<b>Storeys:</b>	2
<b>Office Type:</b>	Secondary Office	<b>Year Built/Occupied:</b>	1989



## Office Directory 2020

### Centre

<b>Centre ID:</b>	159	<b>Site Area (ha):</b>	0.25236
<b>Character Area:</b>	Airport CC	<b>Site Area (ac):</b>	0.624
<b>Ward:</b>	5	<b>Parking Spaces:</b>	98
<b>General Location:</b>	WS Orbitor Dr, N of Skymark Ave	<b>FSI:</b>	1.20
<b>Designation:</b>	Business Employment	<b>Office Buildings:</b>	1
<b>Zoning:</b>	E1-19		

### Building

<b>Building ID:</b>	234	<b>GFA (sqm):</b>	3,028
<b>Building Name:</b>	Orbitor Place	<b>GFA (sqft):</b>	32,593
<b>Building Address:</b>	5100 Orbitor Dr	<b>Storeys:</b>	4
<b>Office Type:</b>	Secondary Office	<b>Year Built/Occupied:</b>	1989





## Office Directory 2020

### Centre

<b>Centre ID:</b>	160	<b>Site Area (ha):</b>	1.22405
<b>Character Area:</b>	Airport CC	<b>Site Area (ac):</b>	3.025
<b>Ward:</b>	5	<b>Parking Spaces:</b>	80
<b>General Location:</b>	NW corner Matheson Blvd E & Orbitor Dr	<b>FSI:</b>	0.20
<b>Designation:</b>	Business Employment	<b>Office Buildings:</b>	1
<b>Zoning:</b>	E1		

### Building

<b>Building ID:</b>	235	<b>GFA (sqm):</b>	2,486
<b>Building Name:</b>	AT & T	<b>GFA (sqft):</b>	26,759
<b>Building Address:</b>	5160 Orbitor Dr	<b>Storeys:</b>	2
<b>Office Type:</b>	Secondary Office	<b>Year Built/Occupied:</b>	1993





## Office Directory 2020

### Centre

<b>Centre ID:</b>	163	<b>Site Area (ha):</b>	3.23720
<b>Character Area:</b>	Airport CC	<b>Site Area (ac):</b>	7.999
<b>Ward:</b>	5	<b>Parking Spaces:</b>	244
<b>General Location:</b>	SW corner Orbitor Dr & Explorer Dr	<b>FSI:</b>	0.32
<b>Designation:</b>	Business Employment	<b>Office Buildings:</b>	1
<b>Zoning:</b>	E1		

### Building

<b>Building ID:</b>	238	<b>GFA (sqm):</b>	10,476
<b>Building Name:</b>	Nissan Canada	<b>GFA (sqft):</b>	112,763
<b>Building Address:</b>	5290 Orbitor Dr	<b>Storeys:</b>	2
<b>Office Type:</b>	Major Office	<b>Year Built/Occupied:</b>	1989



## Office Directory 2020

### Centre

<b>Centre ID:</b>	164	<b>Site Area (ha):</b>	0.29519
<b>Character Area:</b>	Applewood NHD	<b>Site Area (ac):</b>	0.729
<b>Ward:</b>	3	<b>Parking Spaces:</b>	75
<b>General Location:</b>	WS Palstan Rd, N of Dundas St E	<b>FSI:</b>	0.63
<b>Designation:</b>	Mixed Use	<b>Office Buildings:</b>	1
<b>Zoning:</b>	C3		

### Building

<b>Building ID:</b>	239	<b>GFA (sqm):</b>	1,858
<b>Building Name:</b>	Palstan Place	<b>GFA (sqft):</b>	19,999
<b>Building Address:</b>	3034 Palstan Rd	<b>Storeys:</b>	4
<b>Office Type:</b>	Secondary Office	<b>Year Built/Occupied:</b>	1976



## Office Directory 2020

### Centre

<b>Centre ID:</b>	165	<b>Site Area (ha):</b>	2.77481
<b>Character Area:</b>	Dixie EA	<b>Site Area (ac):</b>	6.857
<b>Ward:</b>	1	<b>Parking Spaces:</b>	142
<b>General Location:</b>	NE corner Cawthra Rd & Queensway East	<b>FSI:</b>	0.49
<b>Designation:</b>	Business Employment	<b>Office Buildings:</b>	1
<b>Zoning:</b>	E2		

### Building

<b>Building ID:</b>	240	<b>GFA (sqm):</b>	13,461
<b>Building Name:</b>	Queensway Square	<b>GFA (sqft):</b>	144,893
<b>Building Address:</b>	755 Queensway E	<b>Storeys:</b>	3
<b>Office Type:</b>	Major Office	<b>Year Built/Occupied:</b>	1981



## Office Directory 2020

### Centre

<b>Centre ID:</b>	166	<b>Site Area (ha):</b>	0.35715
<b>Character Area:</b>	DT Hospital	<b>Site Area (ac):</b>	0.883
<b>Ward:</b>	7	<b>Parking Spaces:</b>	Not Available
<b>General Location:</b>	NW corner Hurontario St & Queensway W	<b>FSI:</b>	0.57
<b>Designation:</b>	Office	<b>Office Buildings:</b>	1
<b>Zoning:</b>	O		

### Building

<b>Building ID:</b>	241	<b>GFA (sqm):</b>	2,033
<b>Building Name:</b>	South Peel Medical Dental Building	<b>GFA (sqft):</b>	21,883
<b>Building Address:</b>	77 Queensway W	<b>Storeys:</b>	3
<b>Office Type:</b>	Secondary Office	<b>Year Built/Occupied:</b>	1975





## Office Directory 2020

### Centre

<b>Centre ID:</b>	167	<b>Site Area (ha):</b>	0.57187
<b>Character Area:</b>	DT Hospital	<b>Site Area (ac):</b>	1.413
<b>Ward:</b>	7	<b>Parking Spaces:</b>	266
<b>General Location:</b>	NE Queensway W & Confederation Pky	<b>FSI:</b>	1.66
<b>Designation:</b>	Office	<b>Office Buildings:</b>	1
<b>Zoning:</b>	O		

### Building

<b>Building ID:</b>	242	<b>GFA (sqm):</b>	9,490
<b>Building Name:</b>	89 The Queensway	<b>GFA (sqft):</b>	102,150
<b>Building Address:</b>	89 Queensway W	<b>Storeys:</b>	8
<b>Office Type:</b>	Secondary Office	<b>Year Built/Occupied:</b>	1980



## Office Directory 2020

### Centre

<b>Centre ID:</b>	168	<b>Site Area (ha):</b>	0.67564
<b>Character Area:</b>	DT Hospital	<b>Site Area (ac):</b>	1.670
<b>Ward:</b>	7	<b>Parking Spaces:</b>	215
<b>General Location:</b>	NE Queensway W & Confederation Pky	<b>FSI:</b>	1.01
<b>Designation:</b>	Office	<b>Office Buildings:</b>	1
<b>Zoning:</b>	O		

### Building

<b>Building ID:</b>	243	<b>GFA (sqm):</b>	6,819
<b>Building Name:</b>	101 The Queensway	<b>GFA (sqft):</b>	73,399
<b>Building Address:</b>	101 Queensway W	<b>Storeys:</b>	7
<b>Office Type:</b>	Secondary Office	<b>Year Built/Occupied:</b>	1978



## Office Directory 2020

### Centre

<b>Centre ID:</b>	169	<b>Site Area (ha):</b>	0.56209
<b>Character Area:</b>	Cooksville NHD (West)	<b>Site Area (ac):</b>	1.389
<b>Ward:</b>	7	<b>Parking Spaces:</b>	158
<b>General Location:</b>	SS Queensway W, W of Hurontario St	<b>FSI:</b>	0.69
<b>Designation:</b>	Office	<b>Office Buildings:</b>	1
<b>Zoning:</b>	O		

### Building

<b>Building ID:</b>	244	<b>GFA (sqm):</b>	3,856
<b>Building Name:</b>	First Medical Place	<b>GFA (sqft):</b>	41,506
<b>Building Address:</b>	170 Queensway W	<b>Storeys:</b>	2
<b>Office Type:</b>	Secondary Office	<b>Year Built/Occupied:</b>	1984





## Office Directory 2020

### Centre

<b>Centre ID:</b>	170	<b>Site Area (ha):</b>	1.29187
<b>Character Area:</b>	DT Core	<b>Site Area (ac):</b>	3.192
<b>Ward:</b>	4	<b>Parking Spaces:</b>	139
<b>General Location:</b>	WS Rober Speck Pky, N of Burnhamthorpe Rd W	<b>FSI:</b>	0.54
<b>Designation:</b>	Mixed Use	<b>Office Buildings:</b>	4
<b>Zoning:</b>	H-CC2{3}		

### Building

<b>Building ID:</b>	245	<b>GFA (sqm):</b>	1,760
<b>Building Name:</b>	Treetops Office Complex	<b>GFA (sqft):</b>	18,944
<b>Building Address:</b>	170 Robert Speck Pky	<b>Storeys:</b>	2
<b>Office Type:</b>	Secondary Office	<b>Year Built/Occupied:</b>	1988





## Office Directory 2020

### Centre

<b>Centre ID:</b>	170	<b>Site Area (ha):</b>	1.29187
<b>Character Area:</b>	DT Core	<b>Site Area (ac):</b>	3.192
<b>Ward:</b>	4	<b>Parking Spaces:</b>	139
<b>General Location:</b>	WS Rober Speck Pky, N of Burnhamthorpe Rd W	<b>FSI:</b>	0.54
<b>Designation:</b>	Mixed Use	<b>Office Buildings:</b>	4
<b>Zoning:</b>	H-CC2{3}		

### Building

<b>Building ID:</b>	246	<b>GFA (sqm):</b>	1,760
<b>Building Name:</b>	Treetops Office Complex	<b>GFA (sqft):</b>	18,944
<b>Building Address:</b>	176 Robert Speck Pky	<b>Storeys:</b>	2
<b>Office Type:</b>	Secondary Office	<b>Year Built/Occupied:</b>	1988



## Office Directory 2020

### Centre

<b>Centre ID:</b>	170	<b>Site Area (ha):</b>	1.29187
<b>Character Area:</b>	DT Core	<b>Site Area (ac):</b>	3.192
<b>Ward:</b>	4	<b>Parking Spaces:</b>	139
<b>General Location:</b>	WS Rober Speck Pky, N of Burnhamthorpe Rd W	<b>FSI:</b>	0.54
<b>Designation:</b>	Mixed Use	<b>Office Buildings:</b>	4
<b>Zoning:</b>	H-CC2{3}		

### Building

<b>Building ID:</b>	247	<b>GFA (sqm):</b>	1,760
<b>Building Name:</b>	Treetops Office Complex	<b>GFA (sqft):</b>	18,944
<b>Building Address:</b>	186 Robert Speck Pky	<b>Storeys:</b>	2
<b>Office Type:</b>	Secondary Office	<b>Year Built/Occupied:</b>	1987



## Office Directory 2020

### Centre

<b>Centre ID:</b>	170	<b>Site Area (ha):</b>	1.29187
<b>Character Area:</b>	DT Core	<b>Site Area (ac):</b>	3.192
<b>Ward:</b>	4	<b>Parking Spaces:</b>	139
<b>General Location:</b>	WS Rober Speck Pky, N of Burnhamthorpe Rd W	<b>FSI:</b>	0.54
<b>Designation:</b>	Mixed Use	<b>Office Buildings:</b>	4
<b>Zoning:</b>	H-CC2{3}		

### Building

<b>Building ID:</b>	248	<b>GFA (sqm):</b>	1,760
<b>Building Name:</b>	Treetops Office Complex	<b>GFA (sqft):</b>	18,944
<b>Building Address:</b>	190 Robert Speck Pky	<b>Storeys:</b>	2
<b>Office Type:</b>	Secondary Office	<b>Year Built/Occupied:</b>	1988



## Office Directory 2020

### Centre

<b>Centre ID:</b>	171	<b>Site Area (ha):</b>	1.03931
<b>Character Area:</b>	DT Core	<b>Site Area (ac):</b>	2.568
<b>Ward:</b>	4	<b>Parking Spaces:</b>	640
<b>General Location:</b>	NE corner Hurontario St & Robert Speck Pky	<b>FSI:</b>	2.22
<b>Designation:</b>	Mixed Use	<b>Office Buildings:</b>	1
<b>Zoning:</b>	H-CC2{3}		

### Building

<b>Building ID:</b>	249	<b>GFA (sqm):</b>	23,039
<b>Building Name:</b>	Mississauga Executive Centre I	<b>GFA (sqft):</b>	247,990
<b>Building Address:</b>	1 Robert Speck Pky	<b>Storeys:</b>	15
<b>Office Type:</b>	Major Office	<b>Year Built/Occupied:</b>	1991





## Office Directory 2020

### Centre

<b>Centre ID:</b>	172	<b>Site Area (ha):</b>	2.41875
<b>Character Area:</b>	DT Core	<b>Site Area (ac):</b>	5.977
<b>Ward:</b>	4	<b>Parking Spaces:</b>	905
<b>General Location:</b>	SE corner Hurontario St & Robert Speck Pky	<b>FSI:</b>	1.09
<b>Designation:</b>	Mixed Use	<b>Office Buildings:</b>	1
<b>Zoning:</b>	H-CC2{3}, CC2{3}		

### Building

<b>Building ID:</b>	250	<b>GFA (sqm):</b>	26,427
<b>Building Name:</b>	Mississauga Executive Centre II	<b>GFA (sqft):</b>	284,458
<b>Building Address:</b>	2 Robert Speck Pky	<b>Storeys:</b>	15
<b>Office Type:</b>	Major Office	<b>Year Built/Occupied:</b>	1979



## Office Directory 2020

### Centre

<b>Centre ID:</b>	173	<b>Site Area (ha):</b>	1.48974
<b>Character Area:</b>	DT Core	<b>Site Area (ac):</b>	3.681
<b>Ward:</b>	4	<b>Parking Spaces:</b>	780
<b>General Location:</b>	SE corner Hurontario & Robert Speck Pky	<b>FSI:</b>	1.82
<b>Designation:</b>	Mixed Use	<b>Office Buildings:</b>	1
<b>Zoning:</b>	H-CC2{3}		

### Building

<b>Building ID:</b>	251	<b>GFA (sqm):</b>	27,090
<b>Building Name:</b>	Mississauga Executive Centre III	<b>GFA (sqft):</b>	291,594
<b>Building Address:</b>	3 Robert Speck Pky	<b>Storeys:</b>	15
<b>Office Type:</b>	Major Office	<b>Year Built/Occupied:</b>	1987



## Office Directory 2020

### Centre

<b>Centre ID:</b>	174	<b>Site Area (ha):</b>	2.14456
<b>Character Area:</b>	DT Core	<b>Site Area (ac):</b>	5.299
<b>Ward:</b>	4	<b>Parking Spaces:</b>	850
<b>General Location:</b>	SE corner Hurontario St & Robert Speck Pky	<b>FSI:</b>	1.25
<b>Designation:</b>	Mixed Use	<b>Office Buildings:</b>	1
<b>Zoning:</b>	H-CC2{3}		

### Building

<b>Building ID:</b>	252	<b>GFA (sqm):</b>	26,900
<b>Building Name:</b>	Mississauga Executive Centre IV	<b>GFA (sqft):</b>	289,549
<b>Building Address:</b>	4 Robert Speck Pky	<b>Storeys:</b>	15
<b>Office Type:</b>	Major Office	<b>Year Built/Occupied:</b>	1983





## Office Directory 2020

### Centre

<b>Centre ID:</b>	175	<b>Site Area (ha):</b>	0.81071
<b>Character Area:</b>	DT Core	<b>Site Area (ac):</b>	2.003
<b>Ward:</b>	4	<b>Parking Spaces:</b>	181
<b>General Location:</b>	NW of Rathburn Rd E & Sherwoodtowne Blvd	<b>FSI:</b>	0.90
<b>Designation:</b>	Mixed Use	<b>Office Buildings:</b>	3
<b>Zoning:</b>	H-CC2{3}		

### Building

<b>Building ID:</b>	255	<b>GFA (sqm):</b>	1,702
<b>Building Name:</b>	Village Offices of Sherwoodtowne 4	<b>GFA (sqft):</b>	18,320
<b>Building Address:</b>	4230 Sherwoodtowne Blvd	<b>Storeys:</b>	3
<b>Office Type:</b>	Secondary Office	<b>Year Built/Occupied:</b>	1987





## Office Directory 2020

### Centre

<b>Centre ID:</b>	175	<b>Site Area (ha):</b>	0.81071
<b>Character Area:</b>	DT Core	<b>Site Area (ac):</b>	2.003
<b>Ward:</b>	4	<b>Parking Spaces:</b>	181
<b>General Location:</b>	NW of Rathburn Rd E & Sherwoodtowne Blvd	<b>FSI:</b>	0.90
<b>Designation:</b>	Mixed Use	<b>Office Buildings:</b>	3
<b>Zoning:</b>	H-CC2{3}		

### Building

<b>Building ID:</b>	256	<b>GFA (sqm):</b>	3,920
<b>Building Name:</b>	Village Offices of Sherwoodtowne 4	<b>GFA (sqft):</b>	42,195
<b>Building Address:</b>	4240 Sherwoodtowne Blvd	<b>Storeys:</b>	4
<b>Office Type:</b>	Secondary Office	<b>Year Built/Occupied:</b>	1987



## Office Directory 2020

### Centre

<b>Centre ID:</b>	175	<b>Site Area (ha):</b>	0.81071
<b>Character Area:</b>	DT Core	<b>Site Area (ac):</b>	2.003
<b>Ward:</b>	4	<b>Parking Spaces:</b>	181
<b>General Location:</b>	NW of Rathburn Rd E & Sherwoodtowne Blvd	<b>FSI:</b>	0.90
<b>Designation:</b>	Mixed Use	<b>Office Buildings:</b>	3
<b>Zoning:</b>	H-CC2{3}		

### Building

<b>Building ID:</b>	257	<b>GFA (sqm):</b>	1,689
<b>Building Name:</b>	Village Offices of Sherwoodtowne 4	<b>GFA (sqft):</b>	18,180
<b>Building Address:</b>	4250 Sherwoodtowne Blvd	<b>Storeys:</b>	3
<b>Office Type:</b>	Secondary Office	<b>Year Built/Occupied:</b>	1987



## Office Directory 2020

### Centre

<b>Centre ID:</b>	176	<b>Site Area (ha):</b>	0.71020
<b>Character Area:</b>	DT Core	<b>Site Area (ac):</b>	1.755
<b>Ward:</b>	4	<b>Parking Spaces:</b>	162
<b>General Location:</b>	NE of Rathburn Rd E & Sherwoodtowne Blvd	<b>FSI:</b>	0.52
<b>Designation:</b>	Mixed Use	<b>Office Buildings:</b>	6
<b>Zoning:</b>	H-CC3 {2}		

### Building

<b>Building ID:</b>	258	<b>GFA (sqm):</b>	619
<b>Building Name:</b>	Village Offices of Sherwoodtowne 3	<b>GFA (sqft):</b>	6,663
<b>Building Address:</b>	4255 Sherwoodtowne Blvd	<b>Storeys:</b>	2
<b>Office Type:</b>	Secondary Office	<b>Year Built/Occupied:</b>	1984





## Office Directory 2020

### Centre

<b>Centre ID:</b>	176	<b>Site Area (ha):</b>	0.71020
<b>Character Area:</b>	DT Core	<b>Site Area (ac):</b>	1.755
<b>Ward:</b>	4	<b>Parking Spaces:</b>	162
<b>General Location:</b>	NE of Rathburn Rd E & Sherwoodtowne Blvd	<b>FSI:</b>	0.52
<b>Designation:</b>	Mixed Use	<b>Office Buildings:</b>	6
<b>Zoning:</b>	H-CC3 {2}		

### Building

<b>Building ID:</b>	259	<b>GFA (sqm):</b>	619
<b>Building Name:</b>	Village Offices of Sherwoodtowne 3	<b>GFA (sqft):</b>	6,663
<b>Building Address:</b>	4257 Sherwoodtowne Blvd	<b>Storeys:</b>	2
<b>Office Type:</b>	Secondary Office	<b>Year Built/Occupied:</b>	1984





## Office Directory 2020

### Centre

<b>Centre ID:</b>	176	<b>Site Area (ha):</b>	0.71020
<b>Character Area:</b>	DT Core	<b>Site Area (ac):</b>	1.755
<b>Ward:</b>	4	<b>Parking Spaces:</b>	162
<b>General Location:</b>	NE of Rathburn Rd E & Sherwoodtowne Blvd	<b>FSI:</b>	0.52
<b>Designation:</b>	Mixed Use	<b>Office Buildings:</b>	6
<b>Zoning:</b>	H-CC3 {2}		

### Building

<b>Building ID:</b>	260	<b>GFA (sqm):</b>	619
<b>Building Name:</b>	Village Offices of Sherwoodtowne 3	<b>GFA (sqft):</b>	6,663
<b>Building Address:</b>	4259 Sherwoodtowne Blvd	<b>Storeys:</b>	2
<b>Office Type:</b>	Secondary Office	<b>Year Built/Occupied:</b>	1984



## Office Directory 2020

### Centre

<b>Centre ID:</b>	176	<b>Site Area (ha):</b>	0.71020
<b>Character Area:</b>	DT Core	<b>Site Area (ac):</b>	1.755
<b>Ward:</b>	4	<b>Parking Spaces:</b>	162
<b>General Location:</b>	NE of Rathburn Rd E & Sherwoodtowne Blvd	<b>FSI:</b>	0.52
<b>Designation:</b>	Mixed Use	<b>Office Buildings:</b>	6
<b>Zoning:</b>	H-CC3 {2}		

### Building

<b>Building ID:</b>	261	<b>GFA (sqm):</b>	619
<b>Building Name:</b>	Village Offices of Sherwoodtowne 3	<b>GFA (sqft):</b>	6,663
<b>Building Address:</b>	4261 Sherwoodtowne Blvd	<b>Storeys:</b>	2
<b>Office Type:</b>	Secondary Office	<b>Year Built/Occupied:</b>	1984



## Office Directory 2020

### Centre

<b>Centre ID:</b>	176	<b>Site Area (ha):</b>	0.71020
<b>Character Area:</b>	DT Core	<b>Site Area (ac):</b>	1.755
<b>Ward:</b>	4	<b>Parking Spaces:</b>	162
<b>General Location:</b>	NE of Rathburn Rd E & Sherwoodtowne Blvd	<b>FSI:</b>	0.52
<b>Designation:</b>	Mixed Use	<b>Office Buildings:</b>	6
<b>Zoning:</b>	H-CC3 {2}		

### Building

<b>Building ID:</b>	262	<b>GFA (sqm):</b>	619
<b>Building Name:</b>	Village Offices of Sherwoodtowne 3	<b>GFA (sqft):</b>	6,663
<b>Building Address:</b>	4263 Sherwoodtowne Blvd	<b>Storeys:</b>	2
<b>Office Type:</b>	Secondary Office	<b>Year Built/Occupied:</b>	1984





## Office Directory 2020

### Centre

<b>Centre ID:</b>	176	<b>Site Area (ha):</b>	0.71020
<b>Character Area:</b>	DT Core	<b>Site Area (ac):</b>	1.755
<b>Ward:</b>	4	<b>Parking Spaces:</b>	162
<b>General Location:</b>	NE of Rathburn Rd E & Sherwoodtowne Blvd	<b>FSI:</b>	0.52
<b>Designation:</b>	Mixed Use	<b>Office Buildings:</b>	6
<b>Zoning:</b>	H-CC3 {2}		

### Building

<b>Building ID:</b>	263	<b>GFA (sqm):</b>	619
<b>Building Name:</b>	Village Offices of Sherwoodtowne 3	<b>GFA (sqft):</b>	6,663
<b>Building Address:</b>	4265 Sherwoodtowne Blvd	<b>Storeys:</b>	2
<b>Office Type:</b>	Secondary Office	<b>Year Built/Occupied:</b>	1984





## Office Directory 2020

### Centre

<b>Centre ID:</b>	177	<b>Site Area (ha):</b>	0.31857
<b>Character Area:</b>	Airport CC	<b>Site Area (ac):</b>	0.787
<b>Ward:</b>	5	<b>Parking Spaces:</b>	Not Available
<b>General Location:</b>	WS Shuttle Drive, N side of Satellite Blvd	<b>FSI:</b>	0.44
<b>Designation:</b>	Business Employment	<b>Office Buildings:</b>	1
<b>Zoning:</b>	E1		

### Building

<b>Building ID:</b>	264	<b>GFA (sqm):</b>	1,394
<b>Building Name:</b>	5190 Shuttle	<b>GFA (sqft):</b>	15,005
<b>Building Address:</b>	5190 Shuttle Dr	<b>Storeys:</b>	1
<b>Office Type:</b>	Secondary Office	<b>Year Built/Occupied:</b>	1985



## Office Directory 2020

### Centre

<b>Centre ID:</b>	179	<b>Site Area (ha):</b>	1.50214
<b>Character Area:</b>	Airport CC	<b>Site Area (ac):</b>	3.712
<b>Ward:</b>	5	<b>Parking Spaces:</b>	235
<b>General Location:</b>	NS Skymark Ave, E of Orbitor Dr	<b>FSI:</b>	0.40
<b>Designation:</b>	Business Employment	<b>Office Buildings:</b>	3
<b>Zoning:</b>	E1-19		

### Building

<b>Building ID:</b>	266	<b>GFA (sqm):</b>	1,388
<b>Building Name:</b>	Centre Court	<b>GFA (sqft):</b>	14,940
<b>Building Address:</b>	2585 Skymark Ave	<b>Storeys:</b>	2
<b>Office Type:</b>	Secondary Office	<b>Year Built/Occupied:</b>	1986



## Office Directory 2020

### Centre

<b>Centre ID:</b>	179	<b>Site Area (ha):</b>	1.50214
<b>Character Area:</b>	Airport CC	<b>Site Area (ac):</b>	3.712
<b>Ward:</b>	5	<b>Parking Spaces:</b>	235
<b>General Location:</b>	NS Skymark Ave, E of Orbitor Dr	<b>FSI:</b>	0.40
<b>Designation:</b>	Business Employment	<b>Office Buildings:</b>	3
<b>Zoning:</b>	E1-19		

### Building

<b>Building ID:</b>	267	<b>GFA (sqm):</b>	3,174
<b>Building Name:</b>	Centre Court	<b>GFA (sqft):</b>	34,165
<b>Building Address:</b>	2595 Skymark Ave	<b>Storeys:</b>	2
<b>Office Type:</b>	Secondary Office	<b>Year Built/Occupied:</b>	1986





## Office Directory 2020

### Centre

<b>Centre ID:</b>	179	<b>Site Area (ha):</b>	1.50214
<b>Character Area:</b>	Airport CC	<b>Site Area (ac):</b>	3.712
<b>Ward:</b>	5	<b>Parking Spaces:</b>	235
<b>General Location:</b>	NS Skymark Ave, E of Orbitor Dr	<b>FSI:</b>	0.40
<b>Designation:</b>	Business Employment	<b>Office Buildings:</b>	3
<b>Zoning:</b>	E1-19		

### Building

<b>Building ID:</b>	268	<b>GFA (sqm):</b>	1,388
<b>Building Name:</b>	Centre Court	<b>GFA (sqft):</b>	14,940
<b>Building Address:</b>	2605 Skymark Ave	<b>Storeys:</b>	2
<b>Office Type:</b>	Secondary Office	<b>Year Built/Occupied:</b>	1986





## Office Directory 2020

### Centre

<b>Centre ID:</b>	180	<b>Site Area (ha):</b>	0.74448
<b>Character Area:</b>	Airport CC	<b>Site Area (ac):</b>	1.840
<b>Ward:</b>	5	<b>Parking Spaces:</b>	142
<b>General Location:</b>	NS Skymark Ave, E of Satellite Dr	<b>FSI:</b>	0.40
<b>Designation:</b>	Business Employment	<b>Office Buildings:</b>	1
<b>Zoning:</b>	E1-19		

### Building

<b>Building ID:</b>	269	<b>GFA (sqm):</b>	3,013
<b>Building Name:</b>	Financial Model Offices	<b>GFA (sqft):</b>	32,432
<b>Building Address:</b>	2355 Skymark Ave	<b>Storeys:</b>	3
<b>Office Type:</b>	Secondary Office	<b>Year Built/Occupied:</b>	1990



## Office Directory 2020

### Centre

<b>Centre ID:</b>	181	<b>Site Area (ha):</b>	0.78579
<b>Character Area:</b>	Airport CC	<b>Site Area (ac):</b>	1.942
<b>Ward:</b>	5	<b>Parking Spaces:</b>	Not Available
<b>General Location:</b>	NW corner Skymark Ave & Orbitor Dr	<b>FSI:</b>	0.54
<b>Designation:</b>	Business Employment	<b>Office Buildings:</b>	1
<b>Zoning:</b>	E1-19		

### Building

<b>Building ID:</b>	271	<b>GFA (sqm):</b>	4,213
<b>Building Name:</b>	Skymark/Orbitor Place - Phs III	<b>GFA (sqft):</b>	45,348
<b>Building Address:</b>	2425 Skymark Ave	<b>Storeys:</b>	2
<b>Office Type:</b>	Secondary Office	<b>Year Built/Occupied:</b>	1989



## Office Directory 2020

### Centre

<b>Centre ID:</b>	183	<b>Site Area (ha):</b>	3.23605
<b>Character Area:</b>	Airport CC	<b>Site Area (ac):</b>	7.996
<b>Ward:</b>	5	<b>Parking Spaces:</b>	703
<b>General Location:</b>	SS Skymark Ave, W of Explorer Dr	<b>FSI:</b>	0.68
<b>Designation:</b>	Business Employment	<b>Office Buildings:</b>	2
<b>Zoning:</b>	E1-19		

### Building

<b>Building ID:</b>	273	<b>GFA (sqm):</b>	8,434
<b>Building Name:</b>	College Square Phase I	<b>GFA (sqft):</b>	90,783
<b>Building Address:</b>	2630 Skymark Ave	<b>Storeys:</b>	7
<b>Office Type:</b>	Secondary Office	<b>Year Built/Occupied:</b>	1991



## Office Directory 2020

### Centre

<b>Centre ID:</b>	183	<b>Site Area (ha):</b>	3.23605
<b>Character Area:</b>	Airport CC	<b>Site Area (ac):</b>	7.996
<b>Ward:</b>	5	<b>Parking Spaces:</b>	703
<b>General Location:</b>	SS Skymark Ave, W of Explorer Dr	<b>FSI:</b>	0.68
<b>Designation:</b>	Business Employment	<b>Office Buildings:</b>	2
<b>Zoning:</b>	E1-19		

### Building

<b>Building ID:</b>	363	<b>GFA (sqm):</b>	13,728
<b>Building Name:</b>	College Square Phase II	<b>GFA (sqft):</b>	147,767
<b>Building Address:</b>	2680 Skymark Ave	<b>Storeys:</b>	10
<b>Office Type:</b>	Major Office	<b>Year Built/Occupied:</b>	1998





## Office Directory 2020

### Centre

<b>Centre ID:</b>	184	<b>Site Area (ha):</b>	1.95588
<b>Character Area:</b>	Airport CC	<b>Site Area (ac):</b>	4.833
<b>Ward:</b>	5	<b>Parking Spaces:</b>	449
<b>General Location:</b>	SW corner Commerce Blvd & Skymark Ave	<b>FSI:</b>	0.33
<b>Designation:</b>	Business Employment	<b>Office Buildings:</b>	1
<b>Zoning:</b>	E1-18		

### Building

<b>Building ID:</b>	274	<b>GFA (sqm):</b>	6,503
<b>Building Name:</b>	Skymark Business Centre	<b>GFA (sqft):</b>	69,998
<b>Building Address:</b>	2800 Skymark Ave	<b>Storeys:</b>	5
<b>Office Type:</b>	Secondary Office	<b>Year Built/Occupied:</b>	1990



## Office Directory 2020

### Centre

<b>Centre ID:</b>	185	<b>Site Area (ha):</b>	0.86417
<b>Character Area:</b>	Airport CC	<b>Site Area (ac):</b>	2.135
<b>Ward:</b>	5	<b>Parking Spaces:</b>	Not Available
<b>General Location:</b>	ES Solar Drive, N of Matheson Blvd E	<b>FSI:</b>	0.45
<b>Designation:</b>	Business Employment	<b>Office Buildings:</b>	1
<b>Zoning:</b>	E1		

### Building

<b>Building ID:</b>	276	<b>GFA (sqm):</b>	3,905
<b>Building Name:</b>		<b>GFA (sqft):</b>	42,033
<b>Building Address:</b>	5255 Solar Dr	<b>Storeys:</b>	2
<b>Office Type:</b>	Secondary Office	<b>Year Built/Occupied:</b>	1990



## Office Directory 2020

### Centre

<b>Centre ID:</b>	186	<b>Site Area (ha):</b>	0.8087
<b>Character Area:</b>	Airport CC	<b>Site Area (ac):</b>	1.998
<b>Ward:</b>	5	<b>Parking Spaces:</b>	125
<b>General Location:</b>	ES Solar Drive, N of Matheson E	<b>FSI:</b>	0.48
<b>Designation:</b>	Business Employment	<b>Office Buildings:</b>	1
<b>Zoning:</b>	E1		

### Building

<b>Building ID:</b>	277	<b>GFA (sqm):</b>	3,902
<b>Building Name:</b>	Rand Corporate Centre	<b>GFA (sqft):</b>	42,001
<b>Building Address:</b>	5285 Solar Dr	<b>Storeys:</b>	2
<b>Office Type:</b>	Secondary Office	<b>Year Built/Occupied:</b>	1990





## Office Directory 2020

### Centre

<b>Centre ID:</b>	187	<b>Site Area (ha):</b>	1.97131
<b>Character Area:</b>	Northeast EA (West)	<b>Site Area (ac):</b>	4.871
<b>Ward:</b>	3	<b>Parking Spaces:</b>	Not Available
<b>General Location:</b>	SE corner Dixie Rd & South Gateway Rd	<b>FSI:</b>	0.14
<b>Designation:</b>	Business Employment	<b>Office Buildings:</b>	1
<b>Zoning:</b>	E2		

### Building

<b>Building ID:</b>	278	<b>GFA (sqm):</b>	2,790
<b>Building Name:</b>	Dixie Park Centre	<b>GFA (sqft):</b>	30,031
<b>Building Address:</b>	1550 South Gateway Rd	<b>Storeys:</b>	3
<b>Office Type:</b>	Secondary Office	<b>Year Built/Occupied:</b>	1993





## Office Directory 2020

### Centre

<b>Centre ID:</b>	188	<b>Site Area (ha):</b>	0.6584
<b>Character Area:</b>	South Common CN	<b>Site Area (ac):</b>	1.627
<b>Ward:</b>	8	<b>Parking Spaces:</b>	119
<b>General Location:</b>	NE corner South Millway & The Collegeway	<b>FSI:</b>	0.57
<b>Designation:</b>	Office	<b>Office Buildings:</b>	1
<b>Zoning:</b>	O		

### Building

<b>Building ID:</b>	279	<b>GFA (sqm):</b>	3,735
<b>Building Name:</b>	The Southcom Building	<b>GFA (sqft):</b>	40,203
<b>Building Address:</b>	2227 South Millway	<b>Storeys:</b>	3
<b>Office Type:</b>	Secondary Office	<b>Year Built/Occupied:</b>	1982



## Office Directory 2020

### Centre

<b>Centre ID:</b>	189	<b>Site Area (ha):</b>	1.10868
<b>Character Area:</b>	Sheridan Park CC	<b>Site Area (ac):</b>	2.740
<b>Ward:</b>	2	<b>Parking Spaces:</b>	244
<b>General Location:</b>	NS Speakman Dr, W of Hadwen Rd	<b>FSI:</b>	0.18
<b>Designation:</b>	Business Employment	<b>Office Buildings:</b>	1
<b>Zoning:</b>	E2-5		

### Building

<b>Building ID:</b>	280	<b>GFA (sqm):</b>	2,025
<b>Building Name:</b>	2275 Speakman	<b>GFA (sqft):</b>	21,797
<b>Building Address:</b>	2275 Speakman Dr	<b>Storeys:</b>	2
<b>Office Type:</b>	Secondary Office	<b>Year Built/Occupied:</b>	1968



## Office Directory 2020

### Centre

<b>Centre ID:</b>	190	<b>Site Area (ha):</b>	5.10188
<b>Character Area:</b>	Sheridan Park CC	<b>Site Area (ac):</b>	12.607
<b>Ward:</b>	2	<b>Parking Spaces:</b>	Not Available
<b>General Location:</b>	WS Speakman Dr, S of Sheridan Park Dr	<b>FSI:</b>	0.46
<b>Designation:</b>	Business Employment	<b>Office Buildings:</b>	2
<b>Zoning:</b>	E2-5		

### Building

<b>Building ID:</b>	281	<b>GFA (sqm):</b>	12,448
<b>Building Name:</b>	Atomic Energy of Canada	<b>GFA (sqft):</b>	133,989
<b>Building Address:</b>	2285 Speakman Dr	<b>Storeys:</b>	4
<b>Office Type:</b>	Major Office	<b>Year Built/Occupied:</b>	1981



## Office Directory 2020

### Centre

<b>Centre ID:</b>	190	<b>Site Area (ha):</b>	5.10188
<b>Character Area:</b>	Sheridan Park CC	<b>Site Area (ac):</b>	12.607
<b>Ward:</b>	2	<b>Parking Spaces:</b>	Not Available
<b>General Location:</b>	WS Speakman Dr, S of Sheridan Park Dr	<b>FSI:</b>	0.46
<b>Designation:</b>	Business Employment	<b>Office Buildings:</b>	2
<b>Zoning:</b>	E2-5		

### Building

<b>Building ID:</b>	410	<b>GFA (sqm):</b>	10,983
<b>Building Name:</b>	Atomic Energy of Canada	<b>GFA (sqft):</b>	118,216
<b>Building Address:</b>	2251 Speakman Dr	<b>Storeys:</b>	3
<b>Office Type:</b>	Major Office	<b>Year Built/Occupied:</b>	1970





## Office Directory 2020

### Centre

<b>Centre ID:</b>	191	<b>Site Area (ha):</b>	5.76995
<b>Character Area:</b>	Sheridan Park CC	<b>Site Area (ac):</b>	14.258
<b>Ward:</b>	2	<b>Parking Spaces:</b>	Not Available
<b>General Location:</b>	NS Speakman Dr, S of Sheridan Park Dr	<b>FSI:</b>	0.34
<b>Designation:</b>	Business Employment	<b>Office Buildings:</b>	2
<b>Zoning:</b>	E2-5		

### Building

<b>Building ID:</b>	282	<b>GFA (sqm):</b>	10,554
<b>Building Name:</b>	Canadian Systems Group	<b>GFA (sqft):</b>	113,602
<b>Building Address:</b>	2599 Speakman Dr	<b>Storeys:</b>	2
<b>Office Type:</b>	Major Office	<b>Year Built/Occupied:</b>	1972



## Office Directory 2020

### Centre

<b>Centre ID:</b>	191	<b>Site Area (ha):</b>	5.76995
<b>Character Area:</b>	Sheridan Park CC	<b>Site Area (ac):</b>	14.258
<b>Ward:</b>	2	<b>Parking Spaces:</b>	Not Available
<b>General Location:</b>	NS Speakman Dr, S of Sheridan Park Dr	<b>FSI:</b>	0.34
<b>Designation:</b>	Business Employment	<b>Office Buildings:</b>	2
<b>Zoning:</b>	E2-5		

### Building

<b>Building ID:</b>	649	<b>GFA (sqm):</b>	8,945
<b>Building Name:</b>		<b>GFA (sqft):</b>	96,283
<b>Building Address:</b>	2699 Speakman Dr	<b>Storeys:</b>	4
<b>Office Type:</b>	Secondary Office	<b>Year Built/Occupied:</b>	2009



## Office Directory 2020

### Centre

<b>Centre ID:</b>	192	<b>Site Area (ha):</b>	3.71874
<b>Character Area:</b>	Sheridan Park CC	<b>Site Area (ac):</b>	9.189
<b>Ward:</b>	2	<b>Parking Spaces:</b>	397
<b>General Location:</b>	SW corner Sheridan Pk Dr & Speakman Dr	<b>FSI:</b>	0.39
<b>Designation:</b>	Business Employment	<b>Office Buildings:</b>	1
<b>Zoning:</b>	E2-5		

### Building

<b>Building ID:</b>	283	<b>GFA (sqm):</b>	14,527
<b>Building Name:</b>	Hatch Associates Office Development	<b>GFA (sqft):</b>	156,367
<b>Building Address:</b>	2800 Speakman Dr	<b>Storeys:</b>	3
<b>Office Type:</b>	Major Office	<b>Year Built/Occupied:</b>	1991





## Office Directory 2020

### Centre

<b>Centre ID:</b>	194	<b>Site Area (ha):</b>	1.25601
<b>Character Area:</b>	Airport CC	<b>Site Area (ac):</b>	3.104
<b>Ward:</b>	5	<b>Parking Spaces:</b>	Not Available
<b>General Location:</b>	WS Spectrum Way, N of Eglinton Ave W	<b>FSI:</b>	0.52
<b>Designation:</b>	Business Employment	<b>Office Buildings:</b>	1
<b>Zoning:</b>	E1-19		

### Building

<b>Building ID:</b>	285	<b>GFA (sqm):</b>	6,511
<b>Building Name:</b>	Pharmacia	<b>GFA (sqft):</b>	70,084
<b>Building Address:</b>	5100 Spectrum Way	<b>Storeys:</b>	4
<b>Office Type:</b>	Secondary Office	<b>Year Built/Occupied:</b>	1997





## Office Directory 2020

### Centre

<b>Centre ID:</b>	195	<b>Site Area (ha):</b>	7.73227
<b>Character Area:</b>	Airport CC	<b>Site Area (ac):</b>	19.107
<b>Ward:</b>	5	<b>Parking Spaces:</b>	1,039
<b>General Location:</b>	WS Spectrum Way, N of Eglinton Ave W	<b>FSI:</b>	0.29
<b>Designation:</b>	Business Employment	<b>Office Buildings:</b>	1
<b>Zoning:</b>	E1-19		

### Building

<b>Building ID:</b>	286	<b>GFA (sqm):</b>	22,615
<b>Building Name:</b>	Hewlett-Packard Office Building	<b>GFA (sqft):</b>	243,426
<b>Building Address:</b>	5150 Spectrum Way	<b>Storeys:</b>	6
<b>Office Type:</b>	Major Office	<b>Year Built/Occupied:</b>	1993



## Office Directory 2020

### Centre

<b>Centre ID:</b>	197	<b>Site Area (ha):</b>	0.23735
<b>Character Area:</b>	Dixie EA	<b>Site Area (ac):</b>	0.586
<b>Ward:</b>	1	<b>Parking Spaces:</b>	100
<b>General Location:</b>	ES Stanfield Rd, N of Queensway E	<b>FSI:</b>	1.17
<b>Designation:</b>	Business Employment	<b>Office Buildings:</b>	1
<b>Zoning:</b>	E2		

### Building

<b>Building ID:</b>	288	<b>GFA (sqm):</b>	2,787
<b>Building Name:</b>	Queensway Centre	<b>GFA (sqft):</b>	29,999
<b>Building Address:</b>	2345 Stanfield Rd	<b>Storeys:</b>	4
<b>Office Type:</b>	Secondary Office	<b>Year Built/Occupied:</b>	1970



## Office Directory 2020

### Centre

<b>Centre ID:</b>	198	<b>Site Area (ha):</b>	0.04074
<b>Character Area:</b>	Port Credit CN	<b>Site Area (ac):</b>	0.101
<b>Ward:</b>	1	<b>Parking Spaces:</b>	Not Available
<b>General Location:</b>	WS Stavebank Rd, N of Lakeshore Rd E	<b>FSI:</b>	4.10
<b>Designation:</b>	Mixed Use	<b>Office Buildings:</b>	1
<b>Zoning:</b>	C4		

### Building

<b>Building ID:</b>	289	<b>GFA (sqm):</b>	1,672
<b>Building Name:</b>	8 Stavebank	<b>GFA (sqft):</b>	17,997
<b>Building Address:</b>	8 Stavebank Rd	<b>Storeys:</b>	3
<b>Office Type:</b>	Secondary Office	<b>Year Built/Occupied:</b>	1960





## Office Directory 2020

### Centre

<b>Centre ID:</b>	199	<b>Site Area (ha):</b>	0.38191
<b>Character Area:</b>	Meadowvale Business Park CC	<b>Site Area (ac):</b>	0.944
<b>Ward:</b>	9	<b>Parking Spaces:</b>	Not Available
<b>General Location:</b>	ES Syntex, N of Derry Rd W	<b>FSI:</b>	0.37
<b>Designation:</b>	Business Employment	<b>Office Buildings:</b>	1
<b>Zoning:</b>	E2-1		

### Building

<b>Building ID:</b>	290	<b>GFA (sqm):</b>	1,394
<b>Building Name:</b>	7101 Syntex	<b>GFA (sqft):</b>	15,005
<b>Building Address:</b>	7101 Syntex Dr	<b>Storeys:</b>	2
<b>Office Type:</b>	Secondary Office	<b>Year Built/Occupied:</b>	1989





## Office Directory 2020

### Centre

<b>Centre ID:</b>	203	<b>Site Area (ha):</b>	1.41649
<b>Character Area:</b>	Gateway EA (East)	<b>Site Area (ac):</b>	3.500
<b>Ward:</b>	5	<b>Parking Spaces:</b>	232
<b>General Location:</b>	SE corner Traders Blvd & Whittle Rd	<b>FSI:</b>	0.50
<b>Designation:</b>	Business Employment	<b>Office Buildings:</b>	2
<b>Zoning:</b>	E2		

### Building

<b>Building ID:</b>	346	<b>GFA (sqm):</b>	4,381
<b>Building Name:</b>	Traders Court - Phs II	<b>GFA (sqft):</b>	47,157
<b>Building Address:</b>	5805 Whittle Rd	<b>Storeys:</b>	3
<b>Office Type:</b>	Secondary Office	<b>Year Built/Occupied:</b>	1988



## Office Directory 2020

### Centre

<b>Centre ID:</b>	203	<b>Site Area (ha):</b>	1.41649
<b>Character Area:</b>	Gateway EA (East)	<b>Site Area (ac):</b>	3.500
<b>Ward:</b>	5	<b>Parking Spaces:</b>	232
<b>General Location:</b>	SE corner Traders Blvd & Whittle Rd	<b>FSI:</b>	0.50
<b>Designation:</b>	Business Employment	<b>Office Buildings:</b>	2
<b>Zoning:</b>	E2		

### Building

<b>Building ID:</b>	427	<b>GFA (sqm):</b>	2,699
<b>Building Name:</b>	Traders Court - Phs I	<b>GFA (sqft):</b>	29,052
<b>Building Address:</b>	120 Traders Blvd E	<b>Storeys:</b>	2
<b>Office Type:</b>	Secondary Office	<b>Year Built/Occupied:</b>	1987



## Office Directory 2020

### Centre

<b>Centre ID:</b>	204	<b>Site Area (ha):</b>	1.54071
<b>Character Area:</b>	Gateway EA (East)	<b>Site Area (ac):</b>	3.807
<b>Ward:</b>	5	<b>Parking Spaces:</b>	261
<b>General Location:</b>	SE corner Traders Blvd & Whittle Rd	<b>FSI:</b>	0.50
<b>Designation:</b>	Business Employment	<b>Office Buildings:</b>	1
<b>Zoning:</b>	E2		

### Building

<b>Building ID:</b>	300	<b>GFA (sqm):</b>	7,753
<b>Building Name:</b>	Traders Exchange	<b>GFA (sqft):</b>	83,453
<b>Building Address:</b>	160 Traders Blvd	<b>Storeys:</b>	2
<b>Office Type:</b>	Secondary Office	<b>Year Built/Occupied:</b>	1989



## Office Directory 2020

### Centre

<b>Centre ID:</b>	205	<b>Site Area (ha):</b>	0.4261
<b>Character Area:</b>	Gateway EA (East)	<b>Site Area (ac):</b>	1.053
<b>Ward:</b>	5	<b>Parking Spaces:</b>	Not Available
<b>General Location:</b>	NS Traders Blvd E, E of Whittle Rd	<b>FSI:</b>	0.22
<b>Designation:</b>	Business Employment	<b>Office Buildings:</b>	1
<b>Zoning:</b>	E2		

### Building

<b>Building ID:</b>	301	<b>GFA (sqm):</b>	929
<b>Building Name:</b>	175 Traders Blvd	<b>GFA (sqft):</b>	10,000
<b>Building Address:</b>	175 Traders Blvd E	<b>Storeys:</b>	1
<b>Office Type:</b>	Secondary Office	<b>Year Built/Occupied:</b>	1986





## Office Directory 2020

### Centre

<b>Centre ID:</b>	209	<b>Site Area (ha):</b>	1.72629
<b>Character Area:</b>	DT Core	<b>Site Area (ac):</b>	4.266
<b>Ward:</b>	4	<b>Parking Spaces:</b>	225
<b>General Location:</b>	NE of Rathburn Rd E & Sherwoodtowne Blvd	<b>FSI:</b>	0.38
<b>Designation:</b>	Mixed Use	<b>Office Buildings:</b>	19
<b>Zoning:</b>	H-CC3 {2}		

### Building

<b>Building ID:</b>	306	<b>GFA (sqm):</b>	341
<b>Building Name:</b>	Village Offices of Sherwoodtowne I	<b>GFA (sqft):</b>	3,670
<b>Building Address:</b>	4275 Village Centre Crt	<b>Storeys:</b>	2
<b>Office Type:</b>	Secondary Office	<b>Year Built/Occupied:</b>	1982



## Office Directory 2020

### Centre

<b>Centre ID:</b>	209	<b>Site Area (ha):</b>	1.72629
<b>Character Area:</b>	DT Core	<b>Site Area (ac):</b>	4.266
<b>Ward:</b>	4	<b>Parking Spaces:</b>	225
<b>General Location:</b>	NE of Rathburn Rd E & Sherwoodtowne Blvd	<b>FSI:</b>	0.38
<b>Designation:</b>	Mixed Use	<b>Office Buildings:</b>	19
<b>Zoning:</b>	H-CC3 {2}		

### Building

<b>Building ID:</b>	307	<b>GFA (sqm):</b>	341
<b>Building Name:</b>	Village Offices of Sherwoodtowne I	<b>GFA (sqft):</b>	3,670
<b>Building Address:</b>	4283 Village Centre Crt	<b>Storeys:</b>	2
<b>Office Type:</b>	Secondary Office	<b>Year Built/Occupied:</b>	1982



## Office Directory 2020

### Centre

<b>Centre ID:</b>	209	<b>Site Area (ha):</b>	1.72629
<b>Character Area:</b>	DT Core	<b>Site Area (ac):</b>	4.266
<b>Ward:</b>	4	<b>Parking Spaces:</b>	225
<b>General Location:</b>	NE of Rathburn Rd E & Sherwoodtowne Blvd	<b>FSI:</b>	0.38
<b>Designation:</b>	Mixed Use	<b>Office Buildings:</b>	19
<b>Zoning:</b>	H-CC3 {2}		

### Building

<b>Building ID:</b>	308	<b>GFA (sqm):</b>	341
<b>Building Name:</b>	Village Offices of Sherwoodtowne I	<b>GFA (sqft):</b>	3,670
<b>Building Address:</b>	4284 Village Centre Crt	<b>Storeys:</b>	2
<b>Office Type:</b>	Secondary Office	<b>Year Built/Occupied:</b>	1982





## Office Directory 2020

### Centre

<b>Centre ID:</b>	209	<b>Site Area (ha):</b>	1.72629
<b>Character Area:</b>	DT Core	<b>Site Area (ac):</b>	4.266
<b>Ward:</b>	4	<b>Parking Spaces:</b>	225
<b>General Location:</b>	NE of Rathburn Rd E & Sherwoodtowne Blvd	<b>FSI:</b>	0.38
<b>Designation:</b>	Mixed Use	<b>Office Buildings:</b>	19
<b>Zoning:</b>	H-CC3 {2}		

### Building

<b>Building ID:</b>	309	<b>GFA (sqm):</b>	341
<b>Building Name:</b>	Village Offices of Sherwoodtowne I	<b>GFA (sqft):</b>	3,670
<b>Building Address:</b>	4287 Village Centre Crt	<b>Storeys:</b>	2
<b>Office Type:</b>	Secondary Office	<b>Year Built/Occupied:</b>	1982





## Office Directory 2020

### Centre

<b>Centre ID:</b>	209	<b>Site Area (ha):</b>	1.72629
<b>Character Area:</b>	DT Core	<b>Site Area (ac):</b>	4.266
<b>Ward:</b>	4	<b>Parking Spaces:</b>	225
<b>General Location:</b>	NE of Rathburn Rd E & Sherwoodtowne Blvd	<b>FSI:</b>	0.38
<b>Designation:</b>	Mixed Use	<b>Office Buildings:</b>	19
<b>Zoning:</b>	H-CC3 {2}		

### Building

<b>Building ID:</b>	310	<b>GFA (sqm):</b>	341
<b>Building Name:</b>	Village Offices of Sherwoodtowne I	<b>GFA (sqft):</b>	3,670
<b>Building Address:</b>	4288 Village Centre Crt	<b>Storeys:</b>	2
<b>Office Type:</b>	Secondary Office	<b>Year Built/Occupied:</b>	1982



## Office Directory 2020

### Centre

<b>Centre ID:</b>	209	<b>Site Area (ha):</b>	1.72629
<b>Character Area:</b>	DT Core	<b>Site Area (ac):</b>	4.266
<b>Ward:</b>	4	<b>Parking Spaces:</b>	225
<b>General Location:</b>	NE of Rathburn Rd E & Sherwoodtowne Blvd	<b>FSI:</b>	0.38
<b>Designation:</b>	Mixed Use	<b>Office Buildings:</b>	19
<b>Zoning:</b>	H-CC3 {2}		

### Building

<b>Building ID:</b>	311	<b>GFA (sqm):</b>	341
<b>Building Name:</b>	Village Offices of Sherwoodtowne I	<b>GFA (sqft):</b>	3,670
<b>Building Address:</b>	4291 Village Centre Crt	<b>Storeys:</b>	2
<b>Office Type:</b>	Secondary Office	<b>Year Built/Occupied:</b>	1982



## Office Directory 2020

### Centre

<b>Centre ID:</b>	209	<b>Site Area (ha):</b>	1.72629
<b>Character Area:</b>	DT Core	<b>Site Area (ac):</b>	4.266
<b>Ward:</b>	4	<b>Parking Spaces:</b>	225
<b>General Location:</b>	NE of Rathburn Rd E & Sherwoodtowne Blvd	<b>FSI:</b>	0.38
<b>Designation:</b>	Mixed Use	<b>Office Buildings:</b>	19
<b>Zoning:</b>	H-CC3 {2}		

### Building

<b>Building ID:</b>	312	<b>GFA (sqm):</b>	341
<b>Building Name:</b>	Village Offices of Sherwoodtowne I	<b>GFA (sqft):</b>	3,670
<b>Building Address:</b>	4292 Village Centre Crt	<b>Storeys:</b>	2
<b>Office Type:</b>	Secondary Office	<b>Year Built/Occupied:</b>	1982





## Office Directory 2020

### Centre

<b>Centre ID:</b>	209	<b>Site Area (ha):</b>	1.72629
<b>Character Area:</b>	DT Core	<b>Site Area (ac):</b>	4.266
<b>Ward:</b>	4	<b>Parking Spaces:</b>	225
<b>General Location:</b>	NE of Rathburn Rd E & Sherwoodtowne Blvd	<b>FSI:</b>	0.38
<b>Designation:</b>	Mixed Use	<b>Office Buildings:</b>	19
<b>Zoning:</b>	H-CC3 {2}		

### Building

<b>Building ID:</b>	313	<b>GFA (sqm):</b>	341
<b>Building Name:</b>	Village Offices of Sherwoodtowne I	<b>GFA (sqft):</b>	3,670
<b>Building Address:</b>	4295 Village Centre Crt	<b>Storeys:</b>	2
<b>Office Type:</b>	Secondary Office	<b>Year Built/Occupied:</b>	1982





## Office Directory 2020

### Centre

<b>Centre ID:</b>	209	<b>Site Area (ha):</b>	1.72629
<b>Character Area:</b>	DT Core	<b>Site Area (ac):</b>	4.266
<b>Ward:</b>	4	<b>Parking Spaces:</b>	225
<b>General Location:</b>	NE of Rathburn Rd E & Sherwoodtowne Blvd	<b>FSI:</b>	0.38
<b>Designation:</b>	Mixed Use	<b>Office Buildings:</b>	19
<b>Zoning:</b>	H-CC3 {2}		

### Building

<b>Building ID:</b>	314	<b>GFA (sqm):</b>	341
<b>Building Name:</b>	Village Offices of Sherwoodtowne I	<b>GFA (sqft):</b>	3,670
<b>Building Address:</b>	4296 Village Centre Crt	<b>Storeys:</b>	2
<b>Office Type:</b>	Secondary Office	<b>Year Built/Occupied:</b>	1982



## Office Directory 2020

### Centre

<b>Centre ID:</b>	209	<b>Site Area (ha):</b>	1.72629
<b>Character Area:</b>	DT Core	<b>Site Area (ac):</b>	4.266
<b>Ward:</b>	4	<b>Parking Spaces:</b>	225
<b>General Location:</b>	NE of Rathburn Rd E & Sherwoodtowne Blvd	<b>FSI:</b>	0.38
<b>Designation:</b>	Mixed Use	<b>Office Buildings:</b>	19
<b>Zoning:</b>	H-CC3 {2}		

### Building

<b>Building ID:</b>	315	<b>GFA (sqm):</b>	341
<b>Building Name:</b>	Village Offices of Sherwoodtowne I	<b>GFA (sqft):</b>	3,670
<b>Building Address:</b>	4299 Village Centre Crt	<b>Storeys:</b>	2
<b>Office Type:</b>	Secondary Office	<b>Year Built/Occupied:</b>	1982



## Office Directory 2020

### Centre

<b>Centre ID:</b>	209	<b>Site Area (ha):</b>	1.72629
<b>Character Area:</b>	DT Core	<b>Site Area (ac):</b>	4.266
<b>Ward:</b>	4	<b>Parking Spaces:</b>	225
<b>General Location:</b>	NE of Rathburn Rd E & Sherwoodtowne Blvd	<b>FSI:</b>	0.38
<b>Designation:</b>	Mixed Use	<b>Office Buildings:</b>	19
<b>Zoning:</b>	H-CC3 {2}		

### Building

<b>Building ID:</b>	316	<b>GFA (sqm):</b>	341
<b>Building Name:</b>	Village Offices of Sherwoodtowne I	<b>GFA (sqft):</b>	3,670
<b>Building Address:</b>	4300 Village Centre Crt	<b>Storeys:</b>	2
<b>Office Type:</b>	Secondary Office	<b>Year Built/Occupied:</b>	1982





## Office Directory 2020

### Centre

<b>Centre ID:</b>	209	<b>Site Area (ha):</b>	1.72629
<b>Character Area:</b>	DT Core	<b>Site Area (ac):</b>	4.266
<b>Ward:</b>	4	<b>Parking Spaces:</b>	225
<b>General Location:</b>	NE of Rathburn Rd E & Sherwoodtowne Blvd	<b>FSI:</b>	0.38
<b>Designation:</b>	Mixed Use	<b>Office Buildings:</b>	19
<b>Zoning:</b>	H-CC3{2}		

### Building

<b>Building ID:</b>	318	<b>GFA (sqm):</b>	341
<b>Building Name:</b>	Village Offices of Sherwoodtowne I	<b>GFA (sqft):</b>	3,670
<b>Building Address:</b>	4303 Village Centre Crt	<b>Storeys:</b>	2
<b>Office Type:</b>	Secondary Office	<b>Year Built/Occupied:</b>	1982





## Office Directory 2020

### Centre

<b>Centre ID:</b>	209	<b>Site Area (ha):</b>	1.72629
<b>Character Area:</b>	DT Core	<b>Site Area (ac):</b>	4.266
<b>Ward:</b>	4	<b>Parking Spaces:</b>	225
<b>General Location:</b>	NE of Rathburn Rd E & Sherwoodtowne Blvd	<b>FSI:</b>	0.38
<b>Designation:</b>	Mixed Use	<b>Office Buildings:</b>	19
<b>Zoning:</b>	H-CC3 {2}		

### Building

<b>Building ID:</b>	319	<b>GFA (sqm):</b>	341
<b>Building Name:</b>	Village Offices of Sherwoodtowne I	<b>GFA (sqft):</b>	3,670
<b>Building Address:</b>	4304 Village Centre Crt	<b>Storeys:</b>	2
<b>Office Type:</b>	Secondary Office	<b>Year Built/Occupied:</b>	1982



## Office Directory 2020

### Centre

<b>Centre ID:</b>	209	<b>Site Area (ha):</b>	1.72629
<b>Character Area:</b>	DT Core	<b>Site Area (ac):</b>	4.266
<b>Ward:</b>	4	<b>Parking Spaces:</b>	225
<b>General Location:</b>	NE of Rathburn Rd E & Sherwoodtowne Blvd	<b>FSI:</b>	0.38
<b>Designation:</b>	Mixed Use	<b>Office Buildings:</b>	19
<b>Zoning:</b>	H-CC3 {2}		

### Building

<b>Building ID:</b>	320	<b>GFA (sqm):</b>	341
<b>Building Name:</b>	Village Offices of Sherwoodtowne I	<b>GFA (sqft):</b>	3,670
<b>Building Address:</b>	4307 Village Centre Crt	<b>Storeys:</b>	2
<b>Office Type:</b>	Secondary Office	<b>Year Built/Occupied:</b>	1982



## Office Directory 2020

### Centre

<b>Centre ID:</b>	209	<b>Site Area (ha):</b>	1.72629
<b>Character Area:</b>	DT Core	<b>Site Area (ac):</b>	4.266
<b>Ward:</b>	4	<b>Parking Spaces:</b>	225
<b>General Location:</b>	NE of Rathburn Rd E & Sherwoodtowne Blvd	<b>FSI:</b>	0.38
<b>Designation:</b>	Mixed Use	<b>Office Buildings:</b>	19
<b>Zoning:</b>	H-CC3 {2}		

### Building

<b>Building ID:</b>	321	<b>GFA (sqm):</b>	341
<b>Building Name:</b>	Village Offices of Sherwoodtowne I	<b>GFA (sqft):</b>	3,670
<b>Building Address:</b>	4308 Village Centre Crt	<b>Storeys:</b>	2
<b>Office Type:</b>	Secondary Office	<b>Year Built/Occupied:</b>	1982





## Office Directory 2020

### Centre

<b>Centre ID:</b>	209	<b>Site Area (ha):</b>	1.72629
<b>Character Area:</b>	DT Core	<b>Site Area (ac):</b>	4.266
<b>Ward:</b>	4	<b>Parking Spaces:</b>	225
<b>General Location:</b>	NE of Rathburn Rd E & Sherwoodtowne Blvd	<b>FSI:</b>	0.38
<b>Designation:</b>	Mixed Use	<b>Office Buildings:</b>	19
<b>Zoning:</b>	H-CC3 {2}		

### Building

<b>Building ID:</b>	322	<b>GFA (sqm):</b>	341
<b>Building Name:</b>	Village Offices of Sherwoodtowne I	<b>GFA (sqft):</b>	3,670
<b>Building Address:</b>	4311 Village Centre Crt	<b>Storeys:</b>	2
<b>Office Type:</b>	Secondary Office	<b>Year Built/Occupied:</b>	1982





## Office Directory 2020

### Centre

<b>Centre ID:</b>	209	<b>Site Area (ha):</b>	1.72629
<b>Character Area:</b>	DT Core	<b>Site Area (ac):</b>	4.266
<b>Ward:</b>	4	<b>Parking Spaces:</b>	225
<b>General Location:</b>	NE of Rathburn Rd E & Sherwoodtowne Blvd	<b>FSI:</b>	0.38
<b>Designation:</b>	Mixed Use	<b>Office Buildings:</b>	19
<b>Zoning:</b>	H-CC3 {2}		

### Building

<b>Building ID:</b>	323	<b>GFA (sqm):</b>	341
<b>Building Name:</b>	Village Offices of Sherwoodtowne I	<b>GFA (sqft):</b>	3,670
<b>Building Address:</b>	4312 Village Centre Crt	<b>Storeys:</b>	2
<b>Office Type:</b>	Secondary Office	<b>Year Built/Occupied:</b>	1982



## Office Directory 2020

### Centre

<b>Centre ID:</b>	209	<b>Site Area (ha):</b>	1.72629
<b>Character Area:</b>	DT Core	<b>Site Area (ac):</b>	4.266
<b>Ward:</b>	4	<b>Parking Spaces:</b>	225
<b>General Location:</b>	NE of Rathburn Rd E & Sherwoodtowne Blvd	<b>FSI:</b>	0.38
<b>Designation:</b>	Mixed Use	<b>Office Buildings:</b>	19
<b>Zoning:</b>	H-CC3 {2}		

### Building

<b>Building ID:</b>	324	<b>GFA (sqm):</b>	341
<b>Building Name:</b>	Village Offices of Sherwoodtowne I	<b>GFA (sqft):</b>	3,670
<b>Building Address:</b>	4315 Village Centre Crt	<b>Storeys:</b>	2
<b>Office Type:</b>	Secondary Office	<b>Year Built/Occupied:</b>	1982



## Office Directory 2020

### Centre

<b>Centre ID:</b>	209	<b>Site Area (ha):</b>	1.72629
<b>Character Area:</b>	DT Core	<b>Site Area (ac):</b>	4.266
<b>Ward:</b>	4	<b>Parking Spaces:</b>	225
<b>General Location:</b>	NE of Rathburn Rd E & Sherwoodtowne Blvd	<b>FSI:</b>	0.38
<b>Designation:</b>	Mixed Use	<b>Office Buildings:</b>	19
<b>Zoning:</b>	H-CC3 {2}		

### Building

<b>Building ID:</b>	325	<b>GFA (sqm):</b>	341
<b>Building Name:</b>	Village Offices of Sherwoodtowne I	<b>GFA (sqft):</b>	3,670
<b>Building Address:</b>	4316 Village Centre Crt	<b>Storeys:</b>	2
<b>Office Type:</b>	Secondary Office	<b>Year Built/Occupied:</b>	1982





## Office Directory 2020

### Centre

<b>Centre ID:</b>	210	<b>Site Area (ha):</b>	1.11279
<b>Character Area:</b>	DT Core	<b>Site Area (ac):</b>	2.750
<b>Ward:</b>	4	<b>Parking Spaces:</b>	230
<b>General Location:</b>	NS Village Centre Pl, N of Rathburn Rd E	<b>FSI:</b>	0.61
<b>Designation:</b>	Mixed Use	<b>Office Buildings:</b>	16
<b>Zoning:</b>	H-CC3 {2}		

### Building

<b>Building ID:</b>	326	<b>GFA (sqm):</b>	423
<b>Building Name:</b>	Village Offices of Sherwoodtowne 2	<b>GFA (sqft):</b>	4,553
<b>Building Address:</b>	28 Village Centre Pl	<b>Storeys:</b>	3
<b>Office Type:</b>	Secondary Office	<b>Year Built/Occupied:</b>	1982





## Office Directory 2020

### Centre

<b>Centre ID:</b>	210	<b>Site Area (ha):</b>	1.11279
<b>Character Area:</b>	DT Core	<b>Site Area (ac):</b>	2.750
<b>Ward:</b>	4	<b>Parking Spaces:</b>	230
<b>General Location:</b>	NS Village Centre Pl, N of Rathburn Rd E	<b>FSI:</b>	0.61
<b>Designation:</b>	Mixed Use	<b>Office Buildings:</b>	16
<b>Zoning:</b>	H-CC3 {2}		

### Building

<b>Building ID:</b>	327	<b>GFA (sqm):</b>	423
<b>Building Name:</b>	Village Offices of Sherwoodtowne 2	<b>GFA (sqft):</b>	4,553
<b>Building Address:</b>	30 Village Centre Pl	<b>Storeys:</b>	3
<b>Office Type:</b>	Secondary Office	<b>Year Built/Occupied:</b>	1982



## Office Directory 2020

### Centre

<b>Centre ID:</b>	210	<b>Site Area (ha):</b>	1.11279
<b>Character Area:</b>	DT Core	<b>Site Area (ac):</b>	2.750
<b>Ward:</b>	4	<b>Parking Spaces:</b>	230
<b>General Location:</b>	NS Village Centre Pl, N of Rathburn Rd E	<b>FSI:</b>	0.61
<b>Designation:</b>	Mixed Use	<b>Office Buildings:</b>	16
<b>Zoning:</b>	H-CC3 {2}		

### Building

<b>Building ID:</b>	328	<b>GFA (sqm):</b>	423
<b>Building Name:</b>	Village Offices of Sherwoodtowne 2	<b>GFA (sqft):</b>	4,553
<b>Building Address:</b>	32 Village Centre Pl	<b>Storeys:</b>	3
<b>Office Type:</b>	Secondary Office	<b>Year Built/Occupied:</b>	1982



## Office Directory 2020

### Centre

<b>Centre ID:</b>	210	<b>Site Area (ha):</b>	1.11279
<b>Character Area:</b>	DT Core	<b>Site Area (ac):</b>	2.750
<b>Ward:</b>	4	<b>Parking Spaces:</b>	230
<b>General Location:</b>	NS Village Centre Pl, N of Rathburn Rd E	<b>FSI:</b>	0.61
<b>Designation:</b>	Mixed Use	<b>Office Buildings:</b>	16
<b>Zoning:</b>	H-CC3 {2}		

### Building

<b>Building ID:</b>	329	<b>GFA (sqm):</b>	423
<b>Building Name:</b>	Village Offices of Sherwoodtowne 2	<b>GFA (sqft):</b>	4,553
<b>Building Address:</b>	34 Village Centre Pl	<b>Storeys:</b>	3
<b>Office Type:</b>	Secondary Office	<b>Year Built/Occupied:</b>	1982





## Office Directory 2020

### Centre

<b>Centre ID:</b>	210	<b>Site Area (ha):</b>	1.11279
<b>Character Area:</b>	DT Core	<b>Site Area (ac):</b>	2.750
<b>Ward:</b>	4	<b>Parking Spaces:</b>	230
<b>General Location:</b>	NS Village Centre Pl, N of Rathburn Rd E	<b>FSI:</b>	0.61
<b>Designation:</b>	Mixed Use	<b>Office Buildings:</b>	16
<b>Zoning:</b>	H-CC3 {2}		

### Building

<b>Building ID:</b>	330	<b>GFA (sqm):</b>	423
<b>Building Name:</b>	Village Offices of Sherwoodtowne 2	<b>GFA (sqft):</b>	4,553
<b>Building Address:</b>	40 Village Centre Pl	<b>Storeys:</b>	3
<b>Office Type:</b>	Secondary Office	<b>Year Built/Occupied:</b>	1982





## Office Directory 2020

### Centre

<b>Centre ID:</b>	210	<b>Site Area (ha):</b>	1.11279
<b>Character Area:</b>	DT Core	<b>Site Area (ac):</b>	2.750
<b>Ward:</b>	4	<b>Parking Spaces:</b>	230
<b>General Location:</b>	NS Village Centre Pl, N of Rathburn Rd E	<b>FSI:</b>	0.61
<b>Designation:</b>	Mixed Use	<b>Office Buildings:</b>	16
<b>Zoning:</b>	H-CC3 {2}		

### Building

<b>Building ID:</b>	331	<b>GFA (sqm):</b>	423
<b>Building Name:</b>	Village Offices of Sherwoodtowne 2	<b>GFA (sqft):</b>	4,553
<b>Building Address:</b>	42 Village Centre Pl	<b>Storeys:</b>	3
<b>Office Type:</b>	Secondary Office	<b>Year Built/Occupied:</b>	1982



## Office Directory 2020

### Centre

<b>Centre ID:</b>	210	<b>Site Area (ha):</b>	1.11279
<b>Character Area:</b>	DT Core	<b>Site Area (ac):</b>	2.750
<b>Ward:</b>	4	<b>Parking Spaces:</b>	230
<b>General Location:</b>	NS Village Centre Pl, N of Rathburn Rd E	<b>FSI:</b>	0.61
<b>Designation:</b>	Mixed Use	<b>Office Buildings:</b>	16
<b>Zoning:</b>	H-CC3 {2}		

### Building

<b>Building ID:</b>	332	<b>GFA (sqm):</b>	423
<b>Building Name:</b>	Village Offices of Sherwoodtowne 2	<b>GFA (sqft):</b>	4,553
<b>Building Address:</b>	44 Village Centre Pl	<b>Storeys:</b>	3
<b>Office Type:</b>	Secondary Office	<b>Year Built/Occupied:</b>	1982



## Office Directory 2020

### Centre

<b>Centre ID:</b>	210	<b>Site Area (ha):</b>	1.11279
<b>Character Area:</b>	DT Core	<b>Site Area (ac):</b>	2.750
<b>Ward:</b>	4	<b>Parking Spaces:</b>	230
<b>General Location:</b>	NS Village Centre Pl, N of Rathburn Rd E	<b>FSI:</b>	0.61
<b>Designation:</b>	Mixed Use	<b>Office Buildings:</b>	16
<b>Zoning:</b>	H-CC3 {2}		

### Building

<b>Building ID:</b>	333	<b>GFA (sqm):</b>	423
<b>Building Name:</b>	Village Offices of Sherwoodtowne 2	<b>GFA (sqft):</b>	4,553
<b>Building Address:</b>	46 Village Centre Pl	<b>Storeys:</b>	3
<b>Office Type:</b>	Secondary Office	<b>Year Built/Occupied:</b>	1982



## Office Directory 2020

### Centre

<b>Centre ID:</b>	210	<b>Site Area (ha):</b>	1.11279
<b>Character Area:</b>	DT Core	<b>Site Area (ac):</b>	2.750
<b>Ward:</b>	4	<b>Parking Spaces:</b>	230
<b>General Location:</b>	NS Village Centre Pl, N of Rathburn Rd E	<b>FSI:</b>	0.61
<b>Designation:</b>	Mixed Use	<b>Office Buildings:</b>	16
<b>Zoning:</b>	H-CC3 {2}		

### Building

<b>Building ID:</b>	334	<b>GFA (sqm):</b>	423
<b>Building Name:</b>	Village Offices of Sherwoodtowne 2	<b>GFA (sqft):</b>	4,553
<b>Building Address:</b>	48 Village Centre Pl	<b>Storeys:</b>	3
<b>Office Type:</b>	Secondary Office	<b>Year Built/Occupied:</b>	1982





## Office Directory 2020

### Centre

<b>Centre ID:</b>	210	<b>Site Area (ha):</b>	1.11279
<b>Character Area:</b>	DT Core	<b>Site Area (ac):</b>	2.750
<b>Ward:</b>	4	<b>Parking Spaces:</b>	230
<b>General Location:</b>	NS Village Centre Pl, N of Rathburn Rd E	<b>FSI:</b>	0.61
<b>Designation:</b>	Mixed Use	<b>Office Buildings:</b>	16
<b>Zoning:</b>	H-CC3 {2}		

### Building

<b>Building ID:</b>	335	<b>GFA (sqm):</b>	423
<b>Building Name:</b>	Village Offices of Sherwoodtowne 2	<b>GFA (sqft):</b>	4,553
<b>Building Address:</b>	50 Village Centre Pl	<b>Storeys:</b>	3
<b>Office Type:</b>	Secondary Office	<b>Year Built/Occupied:</b>	1982



## Office Directory 2020

### Centre

<b>Centre ID:</b>	210	<b>Site Area (ha):</b>	1.11279
<b>Character Area:</b>	DT Core	<b>Site Area (ac):</b>	2.750
<b>Ward:</b>	4	<b>Parking Spaces:</b>	230
<b>General Location:</b>	NS Village Centre Pl, N of Rathburn Rd E	<b>FSI:</b>	0.61
<b>Designation:</b>	Mixed Use	<b>Office Buildings:</b>	16
<b>Zoning:</b>	H-CC3 {2}		

### Building

<b>Building ID:</b>	336	<b>GFA (sqm):</b>	423
<b>Building Name:</b>	Village Offices of Sherwoodtowne 2	<b>GFA (sqft):</b>	4,553
<b>Building Address:</b>	51 Village Centre Pl	<b>Storeys:</b>	3
<b>Office Type:</b>	Secondary Office	<b>Year Built/Occupied:</b>	1982



## Office Directory 2020

### Centre

<b>Centre ID:</b>	210	<b>Site Area (ha):</b>	1.11279
<b>Character Area:</b>	DT Core	<b>Site Area (ac):</b>	2.750
<b>Ward:</b>	4	<b>Parking Spaces:</b>	230
<b>General Location:</b>	NS Village Centre Pl, N of Rathburn Rd E	<b>FSI:</b>	0.61
<b>Designation:</b>	Mixed Use	<b>Office Buildings:</b>	16
<b>Zoning:</b>	H-CC3 {2}		

### Building

<b>Building ID:</b>	337	<b>GFA (sqm):</b>	423
<b>Building Name:</b>	Village Offices of Sherwoodtowne 2	<b>GFA (sqft):</b>	4,553
<b>Building Address:</b>	52 Village Centre Pl	<b>Storeys:</b>	3
<b>Office Type:</b>	Secondary Office	<b>Year Built/Occupied:</b>	1982





## Office Directory 2020

### Centre

<b>Centre ID:</b>	210	<b>Site Area (ha):</b>	1.11279
<b>Character Area:</b>	DT Core	<b>Site Area (ac):</b>	2.750
<b>Ward:</b>	4	<b>Parking Spaces:</b>	230
<b>General Location:</b>	NS Village Centre Pl, N of Rathburn Rd E	<b>FSI:</b>	0.61
<b>Designation:</b>	Mixed Use	<b>Office Buildings:</b>	16
<b>Zoning:</b>	H-CC3 {2}		

### Building

<b>Building ID:</b>	338	<b>GFA (sqm):</b>	423
<b>Building Name:</b>	Village Offices of Sherwoodtowne 2	<b>GFA (sqft):</b>	4,553
<b>Building Address:</b>	53 Village Centre Pl	<b>Storeys:</b>	3
<b>Office Type:</b>	Secondary Office	<b>Year Built/Occupied:</b>	1982





## Office Directory 2020

### Centre

<b>Centre ID:</b>	210	<b>Site Area (ha):</b>	1.11279
<b>Character Area:</b>	DT Core	<b>Site Area (ac):</b>	2.750
<b>Ward:</b>	4	<b>Parking Spaces:</b>	230
<b>General Location:</b>	NS Village Centre Pl, N of Rathburn Rd E	<b>FSI:</b>	0.61
<b>Designation:</b>	Mixed Use	<b>Office Buildings:</b>	16
<b>Zoning:</b>	H-CC3 {2}		

### Building

<b>Building ID:</b>	339	<b>GFA (sqm):</b>	423
<b>Building Name:</b>	Village Offices of Sherwoodtowne 2	<b>GFA (sqft):</b>	4,553
<b>Building Address:</b>	54 Village Centre Pl	<b>Storeys:</b>	3
<b>Office Type:</b>	Secondary Office	<b>Year Built/Occupied:</b>	1982



## Office Directory 2020

### Centre

<b>Centre ID:</b>	210	<b>Site Area (ha):</b>	1.11279
<b>Character Area:</b>	DT Core	<b>Site Area (ac):</b>	2.750
<b>Ward:</b>	4	<b>Parking Spaces:</b>	230
<b>General Location:</b>	NS Village Centre Pl, N of Rathburn Rd E	<b>FSI:</b>	0.61
<b>Designation:</b>	Mixed Use	<b>Office Buildings:</b>	16
<b>Zoning:</b>	H-CC3 {2}		

### Building

<b>Building ID:</b>	340	<b>GFA (sqm):</b>	423
<b>Building Name:</b>	Village Offices of Sherwoodtowne 2	<b>GFA (sqft):</b>	4,553
<b>Building Address:</b>	55 Village Centre Pl	<b>Storeys:</b>	3
<b>Office Type:</b>	Secondary Office	<b>Year Built/Occupied:</b>	1982



## Office Directory 2020

### Centre

<b>Centre ID:</b>	210	<b>Site Area (ha):</b>	1.11279
<b>Character Area:</b>	DT Core	<b>Site Area (ac):</b>	2.750
<b>Ward:</b>	4	<b>Parking Spaces:</b>	230
<b>General Location:</b>	NS Village Centre Pl, N of Rathburn Rd E	<b>FSI:</b>	0.61
<b>Designation:</b>	Mixed Use	<b>Office Buildings:</b>	16
<b>Zoning:</b>	H-CC3 {2}		

### Building

<b>Building ID:</b>	341	<b>GFA (sqm):</b>	423
<b>Building Name:</b>	Village Offices of Sherwoodtowne 2	<b>GFA (sqft):</b>	4,553
<b>Building Address:</b>	57 Village Centre Pl	<b>Storeys:</b>	3
<b>Office Type:</b>	Secondary Office	<b>Year Built/Occupied:</b>	1982





## Office Directory 2020

### Centre

<b>Centre ID:</b>	211	<b>Site Area (ha):</b>	1.78189
<b>Character Area:</b>	Gateway CC	<b>Site Area (ac):</b>	4.403
<b>Ward:</b>	5	<b>Parking Spaces:</b>	167
<b>General Location:</b>	NE corner Hurontario St & Watline Ave	<b>FSI:</b>	0.29
<b>Designation:</b>	Office	<b>Office Buildings:</b>	1
<b>Zoning:</b>	E1		

### Building

<b>Building ID:</b>	342	<b>GFA (sqm):</b>	5,221
<b>Building Name:</b>	The Steinbok Corporate Centre	<b>GFA (sqft):</b>	56,198
<b>Building Address:</b>	25 Watline Ave	<b>Storeys:</b>	6
<b>Office Type:</b>	Secondary Office	<b>Year Built/Occupied:</b>	1988





## Office Directory 2020

### Centre

<b>Centre ID:</b>	212	<b>Site Area (ha):</b>	2.03424
<b>Character Area:</b>	Gateway CC	<b>Site Area (ac):</b>	5.027
<b>Ward:</b>	5	<b>Parking Spaces:</b>	250
<b>General Location:</b>	NS Watline Ave, E of Hurontario St	<b>FSI:</b>	0.28
<b>Designation:</b>	Mixed Use	<b>Office Buildings:</b>	1
<b>Zoning:</b>	C3-31		

### Building

<b>Building ID:</b>	343	<b>GFA (sqm):</b>	5,609
<b>Building Name:</b>	Regency Mews	<b>GFA (sqft):</b>	60,375
<b>Building Address:</b>	75 Watline Ave	<b>Storeys:</b>	1
<b>Office Type:</b>	Secondary Office	<b>Year Built/Occupied:</b>	1988



## Office Directory 2020

### Centre

<b>Centre ID:</b>	213	<b>Site Area (ha):</b>	3.36414
<b>Character Area:</b>	Meadowvale Business Park CC	<b>Site Area (ac):</b>	8.313
<b>Ward:</b>	9	<b>Parking Spaces:</b>	222
<b>General Location:</b>	NW corner Derry Rd W and Mississauga Rd	<b>FSI:</b>	0.39
<b>Designation:</b>	Business Employment	<b>Office Buildings:</b>	2
<b>Zoning:</b>	E2-1		

### Building

<b>Building ID:</b>	344	<b>GFA (sqm):</b>	4,134
<b>Building Name:</b>	Meadowvale Mews	<b>GFA (sqft):</b>	44,498
<b>Building Address:</b>	7145 West Credit Ave	<b>Storeys:</b>	3
<b>Office Type:</b>	Secondary Office	<b>Year Built/Occupied:</b>	1988



## Office Directory 2020

### Centre

<b>Centre ID:</b>	213	<b>Site Area (ha):</b>	3.36414
<b>Character Area:</b>	Meadowvale Business Park CC	<b>Site Area (ac):</b>	8.313
<b>Ward:</b>	9	<b>Parking Spaces:</b>	222
<b>General Location:</b>	NW corner Derry Rd W and Mississauga Rd	<b>FSI:</b>	0.39
<b>Designation:</b>	Business Employment	<b>Office Buildings:</b>	2
<b>Zoning:</b>	E2-1		

### Building

<b>Building ID:</b>	408	<b>GFA (sqm):</b>	8,974
<b>Building Name:</b>	Biovail Head Office	<b>GFA (sqft):</b>	96,594
<b>Building Address:</b>	7150 Mississauga Rd	<b>Storeys:</b>	3
<b>Office Type:</b>	Secondary Office	<b>Year Built/Occupied:</b>	2001/2008



## Office Directory 2020

### Centre

<b>Centre ID:</b>	215	<b>Site Area (ha):</b>	0.80881
<b>Character Area:</b>	Gateway EA (East)	<b>Site Area (ac):</b>	1.999
<b>Ward:</b>	5	<b>Parking Spaces:</b>	Not Available
<b>General Location:</b>	ES Whittle Rd, N of Brunel Rd	<b>FSI:</b>	0.57
<b>Designation:</b>	Business Employment	<b>Office Buildings:</b>	1
<b>Zoning:</b>	E2		

### Building

<b>Building ID:</b>	347	<b>GFA (sqm):</b>	4,645
<b>Building Name:</b>	Whitehall Robin (DiBlassio Building)	<b>GFA (sqft):</b>	49,998
<b>Building Address:</b>	5975 Whittle Rd	<b>Storeys:</b>	4
<b>Office Type:</b>	Secondary Office	<b>Year Built/Occupied:</b>	1990





## Office Directory 2020

### Centre

<b>Centre ID:</b>	216	<b>Site Area (ha):</b>	1.27873
<b>Character Area:</b>	Northeast EA (West)	<b>Site Area (ac):</b>	3.160
<b>Ward:</b>	5	<b>Parking Spaces:</b>	Not Available
<b>General Location:</b>	NW corner Timerlea Blvd & Tomken Rd	<b>FSI:</b>	0.38
<b>Designation:</b>	Business Employment	<b>Office Buildings:</b>	4
<b>Zoning:</b>	E2-24		

### Building

<b>Building ID:</b>	292	<b>GFA (sqm):</b>	1,184
<b>Building Name:</b>	Tomken Business Estates Phase 2	<b>GFA (sqft):</b>	12,744
<b>Building Address:</b>	5710 Timberlea Blvd	<b>Storeys:</b>	2
<b>Office Type:</b>	Secondary Office	<b>Year Built/Occupied:</b>	Not Available



## Office Directory 2020

### Centre

<b>Centre ID:</b>	216	<b>Site Area (ha):</b>	1.27873
<b>Character Area:</b>	Northeast EA (West)	<b>Site Area (ac):</b>	3.160
<b>Ward:</b>	5	<b>Parking Spaces:</b>	Not Available
<b>General Location:</b>	NW corner Timerlea Blvd & Tomken Rd	<b>FSI:</b>	0.38
<b>Designation:</b>	Business Employment	<b>Office Buildings:</b>	4
<b>Zoning:</b>	E2-24		

### Building

<b>Building ID:</b>	293	<b>GFA (sqm):</b>	1,224
<b>Building Name:</b>	Tomken Business Estates Phase 2	<b>GFA (sqft):</b>	13,175
<b>Building Address:</b>	5720 Timberlea Blvd	<b>Storeys:</b>	2
<b>Office Type:</b>	Secondary Office	<b>Year Built/Occupied:</b>	Not Available



## Office Directory 2020

### Centre

<b>Centre ID:</b>	216	<b>Site Area (ha):</b>	1.27873
<b>Character Area:</b>	Northeast EA (West)	<b>Site Area (ac):</b>	3.160
<b>Ward:</b>	5	<b>Parking Spaces:</b>	Not Available
<b>General Location:</b>	NW corner Timerlea Blvd & Tomken Rd	<b>FSI:</b>	0.38
<b>Designation:</b>	Business Employment	<b>Office Buildings:</b>	4
<b>Zoning:</b>	E2-24		

### Building

<b>Building ID:</b>	294	<b>GFA (sqm):</b>	1,234
<b>Building Name:</b>	Tomken Business Estates Phase 2	<b>GFA (sqft):</b>	13,283
<b>Building Address:</b>	5770` Timberlea Blvd	<b>Storeys:</b>	2
<b>Office Type:</b>	Secondary Office	<b>Year Built/Occupied:</b>	Not Available



## Office Directory 2020

### Centre

<b>Centre ID:</b>	216	<b>Site Area (ha):</b>	1.27873
<b>Character Area:</b>	Northeast EA (West)	<b>Site Area (ac):</b>	3.160
<b>Ward:</b>	5	<b>Parking Spaces:</b>	Not Available
<b>General Location:</b>	NW corner Timerlea Blvd & Tomken Rd	<b>FSI:</b>	0.38
<b>Designation:</b>	Business Employment	<b>Office Buildings:</b>	4
<b>Zoning:</b>	E2-24		

### Building

<b>Building ID:</b>	295	<b>GFA (sqm):</b>	1,180
<b>Building Name:</b>	Tomken Business Estates Phase 2	<b>GFA (sqft):</b>	12,701
<b>Building Address:</b>	5780 Timberlea Blvd	<b>Storeys:</b>	2
<b>Office Type:</b>	Secondary Office	<b>Year Built/Occupied:</b>	Not Available





## Office Directory 2020

### Centre

<b>Centre ID:</b>	217	<b>Site Area (ha):</b>	7.76878
<b>Character Area:</b>	Gateway CC	<b>Site Area (ac):</b>	19.197
<b>Ward:</b>	5	<b>Parking Spaces:</b>	2,626
<b>General Location:</b>	SW corner Of Hwy 401 & Hurontario St	<b>FSI:</b>	0.56
<b>Designation:</b>	Office	<b>Office Buildings:</b>	1
<b>Zoning:</b>	E1		

### Building

<b>Building ID:</b>	349	<b>GFA (sqm):</b>	43,829
<b>Building Name:</b>	Ingram Micro	<b>GFA (sqft):</b>	471,771
<b>Building Address:</b>	55 Standish Crt	<b>Storeys:</b>	12
<b>Office Type:</b>	Major Office	<b>Year Built/Occupied:</b>	1998



## Office Directory 2020

### Centre

<b>Centre ID:</b>	222	<b>Site Area (ha):</b>	4.14478
<b>Character Area:</b>	Airport CC	<b>Site Area (ac):</b>	10.242
<b>Ward:</b>	5	<b>Parking Spaces:</b>	516
<b>General Location:</b>	WS Orbitor Dr, N of Matheson Blvd E	<b>FSI:</b>	0.48
<b>Designation:</b>	Business Employment	<b>Office Buildings:</b>	2
<b>Zoning:</b>	E1		

### Building

<b>Building ID:</b>	275	<b>GFA (sqm):</b>	11,385
<b>Building Name:</b>		<b>GFA (sqft):</b>	122,547
<b>Building Address:</b>	5450 Explorer Dr	<b>Storeys:</b>	5
<b>Office Type:</b>	Major Office	<b>Year Built/Occupied:</b>	1999



## Office Directory 2020

### Centre

<b>Centre ID:</b>	222	<b>Site Area (ha):</b>	4.14478
<b>Character Area:</b>	Airport CC	<b>Site Area (ac):</b>	10.242
<b>Ward:</b>	5	<b>Parking Spaces:</b>	516
<b>General Location:</b>	WS Orbitor Dr, N of Matheson Blvd E	<b>FSI:</b>	0.48
<b>Designation:</b>	Business Employment	<b>Office Buildings:</b>	2
<b>Zoning:</b>	E1		

### Building

<b>Building ID:</b>	356	<b>GFA (sqm):</b>	8,582
<b>Building Name:</b>	Financial Models	<b>GFA (sqft):</b>	92,376
<b>Building Address:</b>	5255 Orbitor Dr	<b>Storeys:</b>	5
<b>Office Type:</b>	Secondary Office	<b>Year Built/Occupied:</b>	1998



## Office Directory 2020

### Centre

<b>Centre ID:</b>	224	<b>Site Area (ha):</b>	1.23083
<b>Character Area:</b>	Airport CC	<b>Site Area (ac):</b>	3.041
<b>Ward:</b>	5	<b>Parking Spaces:</b>	246
<b>General Location:</b>	ES Satellite Dr, N of Matheson Blvd E	<b>FSI:</b>	0.46
<b>Designation:</b>	Business Employment	<b>Office Buildings:</b>	1
<b>Zoning:</b>	E1		

### Building

<b>Building ID:</b>	355	<b>GFA (sqm):</b>	5,719
<b>Building Name:</b>	Pepsi-Cola Head Office	<b>GFA (sqft):</b>	61,556
<b>Building Address:</b>	5205 Satellite Dr	<b>Storeys:</b>	2
<b>Office Type:</b>	Secondary Office	<b>Year Built/Occupied:</b>	1997





## Office Directory 2020

### Centre

<b>Centre ID:</b>	225	<b>Site Area (ha):</b>	4.05634
<b>Character Area:</b>	Airport CC	<b>Site Area (ac):</b>	10.023
<b>Ward:</b>	5	<b>Parking Spaces:</b>	427
<b>General Location:</b>	SS Explorer Drive, N of Matheson Blvd E	<b>FSI:</b>	0.44
<b>Designation:</b>	Business Employment	<b>Office Buildings:</b>	3
<b>Zoning:</b>	E1		

### Building

<b>Building ID:</b>	360	<b>GFA (sqm):</b>	9,245
<b>Building Name:</b>	Silicon Graphics Office Building	<b>GFA (sqft):</b>	99,507
<b>Building Address:</b>	5800 Explorer Dr	<b>Storeys:</b>	5
<b>Office Type:</b>	Secondary Office	<b>Year Built/Occupied:</b>	1998



## Office Directory 2020

### Centre

<b>Centre ID:</b>	225	<b>Site Area (ha):</b>	4.05634
<b>Character Area:</b>	Airport CC	<b>Site Area (ac):</b>	10.023
<b>Ward:</b>	5	<b>Parking Spaces:</b>	427
<b>General Location:</b>	SS Explorer Drive, N of Matheson Blvd E	<b>FSI:</b>	0.44
<b>Designation:</b>	Business Employment	<b>Office Buildings:</b>	3
<b>Zoning:</b>	E1		

### Building

<b>Building ID:</b>	385	<b>GFA (sqm):</b>	3,383
<b>Building Name:</b>	The Beer Store	<b>GFA (sqft):</b>	36,414
<b>Building Address:</b>	5900 Explorer Dr	<b>Storeys:</b>	2
<b>Office Type:</b>	Secondary Office	<b>Year Built/Occupied:</b>	2000



## Office Directory 2020

### Centre

<b>Centre ID:</b>	225	<b>Site Area (ha):</b>	4.05634
<b>Character Area:</b>	Airport CC	<b>Site Area (ac):</b>	10.023
<b>Ward:</b>	5	<b>Parking Spaces:</b>	427
<b>General Location:</b>	SS Explorer Drive, N of Matheson Blvd E	<b>FSI:</b>	0.44
<b>Designation:</b>	Business Employment	<b>Office Buildings:</b>	3
<b>Zoning:</b>	E1		

### Building

<b>Building ID:</b>	401	<b>GFA (sqm):</b>	5,095
<b>Building Name:</b>	TLC Laser Eye Centre	<b>GFA (sqft):</b>	54,842
<b>Building Address:</b>	5280 Solar Drive	<b>Storeys:</b>	3
<b>Office Type:</b>	Secondary Office	<b>Year Built/Occupied:</b>	1999



## Office Directory 2020

### Centre

<b>Centre ID:</b>	226	<b>Site Area (ha):</b>	4.89685
<b>Character Area:</b>	Airport CC	<b>Site Area (ac):</b>	12.100
<b>Ward:</b>	5	<b>Parking Spaces:</b>	626
<b>General Location:</b>	NW corner Matheson Blvd E & Explorer Dr	<b>FSI:</b>	0.25
<b>Designation:</b>	Business Employment	<b>Office Buildings:</b>	1
<b>Zoning:</b>	E1		

### Building

<b>Building ID:</b>	361	<b>GFA (sqm):</b>	12,397
<b>Building Name:</b>	Federal Express	<b>GFA (sqft):</b>	133,440
<b>Building Address:</b>	5985 Explorer Dr	<b>Storeys:</b>	3
<b>Office Type:</b>	Major Office	<b>Year Built/Occupied:</b>	1998





## Office Directory 2020

### Centre

<b>Centre ID:</b>	227	<b>Site Area (ha):</b>	0.62967
<b>Character Area:</b>	Meadowvale Business Park CC	<b>Site Area (ac):</b>	1.556
<b>Ward:</b>	9	<b>Parking Spaces:</b>	103
<b>General Location:</b>	ES Syntex Dr, N of Derry Rd	<b>FSI:</b>	0.50
<b>Designation:</b>	Business Employment	<b>Office Buildings:</b>	1
<b>Zoning:</b>	E2-1		

### Building

<b>Building ID:</b>	364	<b>GFA (sqm):</b>	3,151
<b>Building Name:</b>	Group Telecom	<b>GFA (sqft):</b>	33,921
<b>Building Address:</b>	7111 Syntex Dr	<b>Storeys:</b>	3
<b>Office Type:</b>	Secondary Office	<b>Year Built/Occupied:</b>	1999



## Office Directory 2020

### Centre

<b>Centre ID:</b>	228	<b>Site Area (ha):</b>	0.71443
<b>Character Area:</b>	Airport CC	<b>Site Area (ac):</b>	1.765
<b>Ward:</b>	5	<b>Parking Spaces:</b>	141
<b>General Location:</b>	WS Commerce Blvd, N of Eglinton Ave	<b>FSI:</b>	0.48
<b>Designation:</b>	Business Employment	<b>Office Buildings:</b>	1
<b>Zoning:</b>	E1-18		

### Building

<b>Building ID:</b>	365	<b>GFA (sqm):</b>	3,460
<b>Building Name:</b>	Special Investigations Unit	<b>GFA (sqft):</b>	37,243
<b>Building Address:</b>	5090 Commerce Blvd	<b>Storeys:</b>	2
<b>Office Type:</b>	Secondary Office	<b>Year Built/Occupied:</b>	1999



## Office Directory 2020

### Centre

<b>Centre ID:</b>	229	<b>Site Area (ha):</b>	1.91856
<b>Character Area:</b>	Airport CC	<b>Site Area (ac):</b>	4.741
<b>Ward:</b>	5	<b>Parking Spaces:</b>	676
<b>General Location:</b>	SW corner Matheson Blvd East & Orbitor Dr	<b>FSI:</b>	0.95
<b>Designation:</b>	Business Employment	<b>Office Buildings:</b>	1
<b>Zoning:</b>	E1-19		

### Building

<b>Building ID:</b>	366	<b>GFA (sqm):</b>	18,168
<b>Building Name:</b>	Airport Corporate Centre	<b>GFA (sqft):</b>	195,553
<b>Building Address:</b>	2425 Matheson Blvd E	<b>Storeys:</b>	9
<b>Office Type:</b>	Major Office	<b>Year Built/Occupied:</b>	1999



## Office Directory 2020

### Centre

<b>Centre ID:</b>	232	<b>Site Area (ha):</b>	10.3460
<b>Character Area:</b>	Meadowvale Business Park CC	<b>Site Area (ac):</b>	25.566
<b>Ward:</b>	11	<b>Parking Spaces:</b>	4,056
<b>General Location:</b>	WS Financial Dr, N of Hwy 401	<b>FSI:</b>	0.63
<b>Designation:</b>	Business Employment	<b>Office Buildings:</b>	1
<b>Zoning:</b>	E1		

### Building

<b>Building ID:</b>	373	<b>GFA (sqm):</b>	64,823
<b>Building Name:</b>	Royal Bank Building	<b>GFA (sqft):</b>	697,750
<b>Building Address:</b>	6880 Financial Dr	<b>Storeys:</b>	8
<b>Office Type:</b>	Major Office	<b>Year Built/Occupied:</b>	1999





## Office Directory 2020

### Centre

<b>Centre ID:</b>	233	<b>Site Area (ha):</b>	0.90364
<b>Character Area:</b>	Airport CC	<b>Site Area (ac):</b>	2.233
<b>Ward:</b>	5	<b>Parking Spaces:</b>	164
<b>General Location:</b>	SW of Matheson Blvd East & Commerce Blvd	<b>FSI:</b>	0.52
<b>Designation:</b>	Business Employment	<b>Office Buildings:</b>	1
<b>Zoning:</b>	E1-18		

### Building

<b>Building ID:</b>	374	<b>GFA (sqm):</b>	4,684
<b>Building Name:</b>	General Mills Canada Inc.	<b>GFA (sqft):</b>	50,415
<b>Building Address:</b>	2845 Matheson Blvd E	<b>Storeys:</b>	2
<b>Office Type:</b>	Secondary Office	<b>Year Built/Occupied:</b>	1998



## Office Directory 2020

### Centre

<b>Centre ID:</b>	234	<b>Site Area (ha):</b>	0.64828
<b>Character Area:</b>	Meadowvale Business Park CC	<b>Site Area (ac):</b>	1.602
<b>Ward:</b>	9	<b>Parking Spaces:</b>	77
<b>General Location:</b>	ES Milltower Crt, E of Millcreek Dr	<b>FSI:</b>	0.37
<b>Designation:</b>	Business Employment	<b>Office Buildings:</b>	1
<b>Zoning:</b>	E2-1		

### Building

<b>Building ID:</b>	4	<b>GFA (sqm):</b>	2,387
<b>Building Name:</b>	Pentecostal Assemblies Of Canada	<b>GFA (sqft):</b>	25,693
<b>Building Address:</b>	2450 Milltower Crt	<b>Storeys:</b>	2
<b>Office Type:</b>	Secondary Office	<b>Year Built/Occupied:</b>	1999



## Office Directory 2020

### Centre

<b>Centre ID:</b>	235	<b>Site Area (ha):</b>	11.1143
<b>Character Area:</b>	Airport CC	<b>Site Area (ac):</b>	27.464
<b>Ward:</b>	5	<b>Parking Spaces:</b>	2,291
<b>General Location:</b>	NE corner Creekbank Rd & Eglinton Ave E	<b>FSI:</b>	0.87
<b>Designation:</b>	Business Employment	<b>Office Buildings:</b>	3
<b>Zoning:</b>	E2-88		

### Building

<b>Building ID:</b>	5	<b>GFA (sqm):</b>	46,097
<b>Building Name:</b>	Bell Mobility	<b>GFA (sqft):</b>	496,184
<b>Building Address:</b>	5099 Creekbank Rd	<b>Storeys:</b>	6
<b>Office Type:</b>	Major Office	<b>Year Built/Occupied:</b>	1999



## Office Directory 2020

### Centre

<b>Centre ID:</b>	235	<b>Site Area (ha):</b>	11.1143
<b>Character Area:</b>	Airport CC	<b>Site Area (ac):</b>	27.464
<b>Ward:</b>	5	<b>Parking Spaces:</b>	2,291
<b>General Location:</b>	NE corner Creekbank Rd & Eglinton Ave E	<b>FSI:</b>	0.87
<b>Designation:</b>	Business Employment	<b>Office Buildings:</b>	3
<b>Zoning:</b>	E2-88		

### Building

<b>Building ID:</b>	432	<b>GFA (sqm):</b>	21,923
<b>Building Name:</b>	Bell Mobility Phase II	<b>GFA (sqft):</b>	235,978
<b>Building Address:</b>	5115 Creekbank Rd	<b>Storeys:</b>	3
<b>Office Type:</b>	Major Office	<b>Year Built/Occupied:</b>	2003





## Office Directory 2020

### Centre

<b>Centre ID:</b>	235	<b>Site Area (ha):</b>	11.1143
<b>Character Area:</b>	Airport CC	<b>Site Area (ac):</b>	27.464
<b>Ward:</b>	5	<b>Parking Spaces:</b>	2,291
<b>General Location:</b>	NE corner Creekbank Rd & Eglinton Ave E	<b>FSI:</b>	0.87
<b>Designation:</b>	Business Employment	<b>Office Buildings:</b>	3
<b>Zoning:</b>	E2-88		

### Building

<b>Building ID:</b>	475	<b>GFA (sqm):</b>	29,055
<b>Building Name:</b>	Bell Canada Campus Phase III	<b>GFA (sqft):</b>	312,745
<b>Building Address:</b>	5025 Creekbank Rd	<b>Storeys:</b>	5
<b>Office Type:</b>	Major Office	<b>Year Built/Occupied:</b>	2009



## Office Directory 2020

### Centre

<b>Centre ID:</b>	239	<b>Site Area (ha):</b>	1.21169
<b>Character Area:</b>	Central Erin Mills NHD	<b>Site Area (ac):</b>	2.994
<b>Ward:</b>	8	<b>Parking Spaces:</b>	Not Available
<b>General Location:</b>	SE corner Eglinton Ave W & Credit Valley Rd	<b>FSI:</b>	0.58
<b>Designation:</b>	Office	<b>Office Buildings:</b>	1
<b>Zoning:</b>	O		

### Building

<b>Building ID:</b>	82	<b>GFA (sqm):</b>	6,968
<b>Building Name:</b>	Credit Valley Medical Arts Building	<b>GFA (sqft):</b>	75,003
<b>Building Address:</b>	2000 Credit Valley Rd	<b>Storeys:</b>	5
<b>Office Type:</b>	Secondary Office	<b>Year Built/Occupied:</b>	Not Available



## Office Directory 2020

### Centre

<b>Centre ID:</b>	241	<b>Site Area (ha):</b>	0.75287
<b>Character Area:</b>	Airport CC	<b>Site Area (ac):</b>	1.860
<b>Ward:</b>	5	<b>Parking Spaces:</b>	153
<b>General Location:</b>	NS Skymark Ave, W of Orbitor Dr	<b>FSI:</b>	0.49
<b>Designation:</b>	Business Employment	<b>Office Buildings:</b>	1
<b>Zoning:</b>	E1-19		

### Building

<b>Building ID:</b>	270	<b>GFA (sqm):</b>	3,712
<b>Building Name:</b>	The John J. Rieschi Building	<b>GFA (sqft):</b>	39,956
<b>Building Address:</b>	2375 Skymark Ave	<b>Storeys:</b>	2
<b>Office Type:</b>	Secondary Office	<b>Year Built/Occupied:</b>	1990



## Office Directory 2020

### Centre

<b>Centre ID:</b>	248	<b>Site Area (ha):</b>	3.62644
<b>Character Area:</b>	Meadowvale Business Park CC	<b>Site Area (ac):</b>	8.961
<b>Ward:</b>	11	<b>Parking Spaces:</b>	217
<b>General Location:</b>	N of Highway # 401, E of Mississauga Rd	<b>FSI:</b>	0.19
<b>Designation:</b>	Business Employment	<b>Office Buildings:</b>	1
<b>Zoning:</b>	E2-1		

### Building

<b>Building ID:</b>	384	<b>GFA (sqm):</b>	6,775
<b>Building Name:</b>	Tech Data Canada	<b>GFA (sqft):</b>	72,925
<b>Building Address:</b>	6911 Creditview Rd	<b>Storeys:</b>	2
<b>Office Type:</b>	Secondary Office	<b>Year Built/Occupied:</b>	2000





## Office Directory 2020

### Centre

<b>Centre ID:</b>	250	<b>Site Area (ha):</b>	2.09835
<b>Character Area:</b>	Gateway CC	<b>Site Area (ac):</b>	5.185
<b>Ward:</b>	5	<b>Parking Spaces:</b>	391
<b>General Location:</b>	NE corner Beckett Dr & Hurontario St	<b>FSI:</b>	0.35
<b>Designation:</b>	Office, Business Employment	<b>Office Buildings:</b>	1
<b>Zoning:</b>	E1		

### Building

<b>Building ID:</b>	386	<b>GFA (sqm):</b>	7,287
<b>Building Name:</b>	World Vision Canada	<b>GFA (sqft):</b>	78,440
<b>Building Address:</b>	1 World Drive	<b>Storeys:</b>	3
<b>Office Type:</b>	Secondary Office	<b>Year Built/Occupied:</b>	2000



## Office Directory 2020

### Centre

<b>Centre ID:</b>	251	<b>Site Area (ha):</b>	2.43168
<b>Character Area:</b>	Gateway EA (West)	<b>Site Area (ac):</b>	6.009
<b>Ward:</b>	5	<b>Parking Spaces:</b>	500
<b>General Location:</b>	SW quadrant Derry Rd & Hurontario St	<b>FSI:</b>	0.38
<b>Designation:</b>	Business Employment	<b>Office Buildings:</b>	1
<b>Zoning:</b>	E2-28		

### Building

<b>Building ID:</b>	387	<b>GFA (sqm):</b>	9,339
<b>Building Name:</b>	Maritz Canada	<b>GFA (sqft):</b>	100,523
<b>Building Address:</b>	6900 Maritz Dr	<b>Storeys:</b>	2
<b>Office Type:</b>	Secondary Office	<b>Year Built/Occupied:</b>	2000



## Office Directory 2020

### Centre

<b>Centre ID:</b>	252	<b>Site Area (ha):</b>	0.52072
<b>Character Area:</b>	Cooksville NHD (East)	<b>Site Area (ac):</b>	1.287
<b>Ward:</b>	7	<b>Parking Spaces:</b>	Not Available
<b>General Location:</b>	NS Dundas St E, W of Grenville Dr	<b>FSI:</b>	0.18
<b>Designation:</b>	Mixed Use	<b>Office Buildings:</b>	1
<b>Zoning:</b>	C3-52		

### Building

<b>Building ID:</b>	388	<b>GFA (sqm):</b>	929
<b>Building Name:</b>		<b>GFA (sqft):</b>	9,998
<b>Building Address:</b>	333 Dundas St E	<b>Storeys:</b>	2
<b>Office Type:</b>	Secondary Office	<b>Year Built/Occupied:</b>	2000



## Office Directory 2020

### Centre

<b>Centre ID:</b>	253	<b>Site Area (ha):</b>	7.83983
<b>Character Area:</b>	Airport SPA	<b>Site Area (ac):</b>	19.373
<b>Ward:</b>	5	<b>Parking Spaces:</b>	Not Available
<b>General Location:</b>	SW quadrant Derry Rd E & Dixie Rd	<b>FSI:</b>	0.12
<b>Designation:</b>	Airport	<b>Office Buildings:</b>	1
<b>Zoning:</b>	AP		

### Building

<b>Building ID:</b>	73	<b>GFA (sqm):</b>	9,238
<b>Building Name:</b>	Greater Toronto Airport Authority	<b>GFA (sqft):</b>	99,437
<b>Building Address:</b>	3111 Convair Dr	<b>Storeys:</b>	4
<b>Office Type:</b>	Secondary Office	<b>Year Built/Occupied:</b>	Not Available





## Office Directory 2020

### Centre

<b>Centre ID:</b>	254	<b>Site Area (ha):</b>	0.70364
<b>Character Area:</b>	Northeast EA (East)	<b>Site Area (ac):</b>	1.739
<b>Ward:</b>	5	<b>Parking Spaces:</b>	152
<b>General Location:</b>	SS Derry Rd E, E of Goreway Dr	<b>FSI:</b>	0.28
<b>Designation:</b>	Mixed Use	<b>Office Buildings:</b>	1
<b>Zoning:</b>	C3-1		

### Building

<b>Building ID:</b>	87	<b>GFA (sqm):</b>	1,951
<b>Building Name:</b>	Malton Medical Arts Building	<b>GFA (sqft):</b>	21,000
<b>Building Address:</b>	3530 Derry Rd E	<b>Storeys:</b>	2
<b>Office Type:</b>	Secondary Office	<b>Year Built/Occupied:</b>	Not Available



## Office Directory 2020

### Centre

<b>Centre ID:</b>	255	<b>Site Area (ha):</b>	0.3454
<b>Character Area:</b>	Gateway EA (East)	<b>Site Area (ac):</b>	0.854
<b>Ward:</b>	5	<b>Parking Spaces:</b>	Not Available
<b>General Location:</b>	NS Brunel Road, W of Whittle Road	<b>FSI:</b>	0.33
<b>Designation:</b>	Business Employment	<b>Office Buildings:</b>	1
<b>Zoning:</b>	E2		

### Building

<b>Building ID:</b>	389	<b>GFA (sqm):</b>	1,145
<b>Building Name:</b>		<b>GFA (sqft):</b>	12,325
<b>Building Address:</b>	121 Brunel Rd	<b>Storeys:</b>	2
<b>Office Type:</b>	Secondary Office	<b>Year Built/Occupied:</b>	Not Available



## Office Directory 2020

### Centre

<b>Centre ID:</b>	256	<b>Site Area (ha):</b>	0.33146
<b>Character Area:</b>	Gateway EA (East)	<b>Site Area (ac):</b>	0.819
<b>Ward:</b>	5	<b>Parking Spaces:</b>	42
<b>General Location:</b>	NS Brunel Road, E of Whittle Road	<b>FSI:</b>	0.42
<b>Designation:</b>	Business Employment	<b>Office Buildings:</b>	1
<b>Zoning:</b>	E2		

### Building

<b>Building ID:</b>	390	<b>GFA (sqm):</b>	1,403
<b>Building Name:</b>	Compass Group Canada	<b>GFA (sqft):</b>	15,107
<b>Building Address:</b>	131 Brunel Rd	<b>Storeys:</b>	2
<b>Office Type:</b>	Secondary Office	<b>Year Built/Occupied:</b>	Not Available



## Office Directory 2020

### Centre

<b>Centre ID:</b>	257	<b>Site Area (ha):</b>	2.39503
<b>Character Area:</b>	Airport CC	<b>Site Area (ac):</b>	5.918
<b>Ward:</b>	5	<b>Parking Spaces:</b>	144
<b>General Location:</b>	ES Satellite Dr, N of Matheson Blvd E	<b>FSI:</b>	0.28
<b>Designation:</b>	Business Employment	<b>Office Buildings:</b>	2
<b>Zoning:</b>	E1		

### Building

<b>Building ID:</b>	359	<b>GFA (sqm):</b>	3,325
<b>Building Name:</b>		<b>GFA (sqft):</b>	35,789
<b>Building Address:</b>	5225 Satellite Dr	<b>Storeys:</b>	2
<b>Office Type:</b>	Secondary Office	<b>Year Built/Occupied:</b>	1998





## Office Directory 2020

### Centre

<b>Centre ID:</b>	257	<b>Site Area (ha):</b>	2.39503
<b>Character Area:</b>	Airport CC	<b>Site Area (ac):</b>	5.918
<b>Ward:</b>	5	<b>Parking Spaces:</b>	144
<b>General Location:</b>	ES Satellite Dr, N of Matheson Blvd E	<b>FSI:</b>	0.28
<b>Designation:</b>	Business Employment	<b>Office Buildings:</b>	2
<b>Zoning:</b>	E1		

### Building

<b>Building ID:</b>	391	<b>GFA (sqm):</b>	3,325
<b>Building Name:</b>	Ericsson Canada Inc.	<b>GFA (sqft):</b>	35,790
<b>Building Address:</b>	5255 Satellite Dr	<b>Storeys:</b>	2
<b>Office Type:</b>	Secondary Office	<b>Year Built/Occupied:</b>	1992



## Office Directory 2020

### Centre

<b>Centre ID:</b>	259	<b>Site Area (ha):</b>	0.43278
<b>Character Area:</b>	Gateway EA (East)	<b>Site Area (ac):</b>	1.069
<b>Ward:</b>	5	<b>Parking Spaces:</b>	25
<b>General Location:</b>	NS Watline Ave, E of Whittle Rd	<b>FSI:</b>	0.41
<b>Designation:</b>	Business Employment	<b>Office Buildings:</b>	1
<b>Zoning:</b>	E2-96		

### Building

<b>Building ID:</b>	394	<b>GFA (sqm):</b>	1,784
<b>Building Name:</b>		<b>GFA (sqft):</b>	19,203
<b>Building Address:</b>	211 Watline Ave	<b>Storeys:</b>	2
<b>Office Type:</b>	Secondary Office	<b>Year Built/Occupied:</b>	Not Available



## Office Directory 2020

### Centre

<b>Centre ID:</b>	261	<b>Site Area (ha):</b>	2.24274
<b>Character Area:</b>	Gateway EA (West)	<b>Site Area (ac):</b>	5.542
<b>Ward:</b>	5	<b>Parking Spaces:</b>	390
<b>General Location:</b>	SW corner Matheson Blvd W & Falbourne St	<b>FSI:</b>	0.34
<b>Designation:</b>	Business Employment	<b>Office Buildings:</b>	1
<b>Zoning:</b>	E2		

### Building

<b>Building ID:</b>	396	<b>GFA (sqm):</b>	7,540
<b>Building Name:</b>	Microsoft Canada	<b>GFA (sqft):</b>	81,158
<b>Building Address:</b>	320 Matheson Blvd W	<b>Storeys:</b>	3
<b>Office Type:</b>	Secondary Office	<b>Year Built/Occupied:</b>	1990



## Office Directory 2020

### Centre

<b>Centre ID:</b>	262	<b>Site Area (ha):</b>	4.35929
<b>Character Area:</b>	Gateway CC	<b>Site Area (ac):</b>	10.772
<b>Ward:</b>	5	<b>Parking Spaces:</b>	1,120
<b>General Location:</b>	SW corner Aldridge Rd & Hurontario St	<b>FSI:</b>	0.57
<b>Designation:</b>	Office	<b>Office Buildings:</b>	1
<b>Zoning:</b>	E1		

### Building

<b>Building ID:</b>	397	<b>GFA (sqm):</b>	24,834
<b>Building Name:</b>		<b>GFA (sqft):</b>	267,311
<b>Building Address:</b>	5800 Hurontario St	<b>Storeys:</b>	12
<b>Office Type:</b>	Major Office	<b>Year Built/Occupied:</b>	1999





## Office Directory 2020

### Centre

<b>Centre ID:</b>	263	<b>Site Area (ha):</b>	1.81104
<b>Character Area:</b>	Sheridan CN	<b>Site Area (ac):</b>	4.475
<b>Ward:</b>	8	<b>Parking Spaces:</b>	Not Available
<b>General Location:</b>	ES Erin Mills Pky, S of Dundas St W	<b>FSI:</b>	1.12
<b>Designation:</b>	Mixed Use	<b>Office Buildings:</b>	1
<b>Zoning:</b>	C3		

### Building

<b>Building ID:</b>	398	<b>GFA (sqm):</b>	20,246
<b>Building Name:</b>	Royal & SunAlliance	<b>GFA (sqft):</b>	217,926
<b>Building Address:</b>	2225 Erin Mills Pky	<b>Storeys:</b>	2
<b>Office Type:</b>	Major Office	<b>Year Built/Occupied:</b>	Not Available



## Office Directory 2020

### Centre

<b>Centre ID:</b>	264	<b>Site Area (ha):</b>	0.94641
<b>Character Area:</b>	Meadowvale Business Park CC	<b>Site Area (ac):</b>	2.339
<b>Ward:</b>	9	<b>Parking Spaces:</b>	190
<b>General Location:</b>	NS of Argentia Rd, E of Century Ave	<b>FSI:</b>	0.47
<b>Designation:</b>	Business Employment	<b>Office Buildings:</b>	1
<b>Zoning:</b>	E2-1		

### Building

<b>Building ID:</b>	400	<b>GFA (sqm):</b>	4,482
<b>Building Name:</b>		<b>GFA (sqft):</b>	48,244
<b>Building Address:</b>	2345 Argentia Rd	<b>Storeys:</b>	2
<b>Office Type:</b>	Secondary Office	<b>Year Built/Occupied:</b>	2001



## Office Directory 2020

### Centre

<b>Centre ID:</b>	265	<b>Site Area (ha):</b>	1.21340
<b>Character Area:</b>	Meadowvale Business Park CC	<b>Site Area (ac):</b>	2.998
<b>Ward:</b>	11	<b>Parking Spaces:</b>	Not Available
<b>General Location:</b>	SE corner Argentia Rd & Kitimat Rd	<b>FSI:</b>	0.45
<b>Designation:</b>	Business Employment	<b>Office Buildings:</b>	1
<b>Zoning:</b>	E2-1		

### Building

<b>Building ID:</b>	402	<b>GFA (sqm):</b>	5,491
<b>Building Name:</b>	Comdisco Services	<b>GFA (sqft):</b>	59,105
<b>Building Address:</b>	1800 Argentia Rd	<b>Storeys:</b>	2
<b>Office Type:</b>	Secondary Office	<b>Year Built/Occupied:</b>	1989



## Office Directory 2020

### Centre

<b>Centre ID:</b>	266	<b>Site Area (ha):</b>	0.72867
<b>Character Area:</b>	Airport CC	<b>Site Area (ac):</b>	1.801
<b>Ward:</b>	5	<b>Parking Spaces:</b>	95
<b>General Location:</b>	NW corner Commerce Blvd & Skymark Ave	<b>FSI:</b>	0.37
<b>Designation:</b>	Business Employment	<b>Office Buildings:</b>	1
<b>Zoning:</b>	E1-18		

### Building

<b>Building ID:</b>	403	<b>GFA (sqm):</b>	2,675
<b>Building Name:</b>	UMA Engineering Ltd.	<b>GFA (sqft):</b>	28,793
<b>Building Address:</b>	5080 Commerce Blvd	<b>Storeys:</b>	1
<b>Office Type:</b>	Secondary Office	<b>Year Built/Occupied:</b>	1987





## Office Directory 2020

### Centre

<b>Centre ID:</b>	267	<b>Site Area (ha):</b>	1.86711
<b>Character Area:</b>	Northeast EA (West)	<b>Site Area (ac):</b>	4.614
<b>Ward:</b>	5	<b>Parking Spaces:</b>	286
<b>General Location:</b>	NE corner Eglinton Ave E and Matheson Blvd	<b>FSI:</b>	0.36
<b>Designation:</b>	Business Employment	<b>Office Buildings:</b>	1
<b>Zoning:</b>	E2		

### Building

<b>Building ID:</b>	404	<b>GFA (sqm):</b>	6,782
<b>Building Name:</b>		<b>GFA (sqft):</b>	73,001
<b>Building Address:</b>	1620 Tech Ave	<b>Storeys:</b>	1
<b>Office Type:</b>	Secondary Office	<b>Year Built/Occupied:</b>	2001



## Office Directory 2020

### Centre

<b>Centre ID:</b>	268	<b>Site Area (ha):</b>	6.10464
<b>Character Area:</b>	Meadowvale Business Park CC	<b>Site Area (ac):</b>	15.085
<b>Ward:</b>	11	<b>Parking Spaces:</b>	1,217
<b>General Location:</b>	SE corner Mississauga Rd & Meadowvale Blvd	<b>FSI:</b>	0.47
<b>Designation:</b>	Business Employment	<b>Office Buildings:</b>	2
<b>Zoning:</b>	E2-1		

### Building

<b>Building ID:</b>	405	<b>GFA (sqm):</b>	15,842
<b>Building Name:</b>	Microsoft Canada	<b>GFA (sqft):</b>	170,521
<b>Building Address:</b>	1950 Meadowvale Blvd	<b>Storeys:</b>	4
<b>Office Type:</b>	Major Office	<b>Year Built/Occupied:</b>	2001



## Office Directory 2020

### Centre

<b>Centre ID:</b>	268	<b>Site Area (ha):</b>	6.10464
<b>Character Area:</b>	Meadowvale Business Park CC	<b>Site Area (ac):</b>	15.085
<b>Ward:</b>	11	<b>Parking Spaces:</b>	1,217
<b>General Location:</b>	SE corner Mississauga Rd & Meadowvale Blvd	<b>FSI:</b>	0.47
<b>Designation:</b>	Business Employment	<b>Office Buildings:</b>	2
<b>Zoning:</b>	E2-1		

### Building

<b>Building ID:</b>	482	<b>GFA (sqm):</b>	12,868
<b>Building Name:</b>		<b>GFA (sqft):</b>	138,509
<b>Building Address:</b>	7125 Mississauga Rd	<b>Storeys:</b>	5
<b>Office Type:</b>	Major Office	<b>Year Built/Occupied:</b>	2011



## Office Directory 2020

### Centre

<b>Centre ID:</b>	269	<b>Site Area (ha):</b>	5.69686
<b>Character Area:</b>	Airport CC	<b>Site Area (ac):</b>	14.077
<b>Ward:</b>	3	<b>Parking Spaces:</b>	537
<b>General Location:</b>	SS of Eglinton Ave E, E side Eastgate Pkwy,	<b>FSI:</b>	0.45
<b>Designation:</b>	Business Employment	<b>Office Buildings:</b>	2
<b>Zoning:</b>	E2-40		

### Building

<b>Building ID:</b>	406	<b>GFA (sqm):</b>	12,817
<b>Building Name:</b>	TD Bank Financial Group	<b>GFA (sqft):</b>	137,961
<b>Building Address:</b>	4720 Tahoe Blvd	<b>Storeys:</b>	6
<b>Office Type:</b>	Major Office	<b>Year Built/Occupied:</b>	2001





## Office Directory 2020

### Centre

<b>Centre ID:</b>	269	<b>Site Area (ha):</b>	5.69686
<b>Character Area:</b>	Airport CC	<b>Site Area (ac):</b>	14.077
<b>Ward:</b>	3	<b>Parking Spaces:</b>	537
<b>General Location:</b>	SS of Eglinton Ave E, E side Eastgate Pkwy,	<b>FSI:</b>	0.45
<b>Designation:</b>	Business Employment	<b>Office Buildings:</b>	2
<b>Zoning:</b>	E2-40		

### Building

<b>Building ID:</b>	407	<b>GFA (sqm):</b>	12,817
<b>Building Name:</b>	TD Bank Financial Group	<b>GFA (sqft):</b>	137,961
<b>Building Address:</b>	4880 Tahoe Blvd	<b>Storeys:</b>	6
<b>Office Type:</b>	Major Office	<b>Year Built/Occupied:</b>	2001



## Office Directory 2020

### Centre

<b>Centre ID:</b>	270	<b>Site Area (ha):</b>	0.82908
<b>Character Area:</b>	DT Core	<b>Site Area (ac):</b>	2.049
<b>Ward:</b>	4	<b>Parking Spaces:</b>	252
<b>General Location:</b>	ES Hurontario St, S of Hwy 403	<b>FSI:</b>	0.68
<b>Designation:</b>	Mixed Use	<b>Office Buildings:</b>	1
<b>Zoning:</b>	H-CC2{3}		

### Building

<b>Building ID:</b>	409	<b>GFA (sqm):</b>	5,597
<b>Building Name:</b>	REMAX	<b>GFA (sqft):</b>	60,246
<b>Building Address:</b>	4310 Sherwoodtowne Blvd	<b>Storeys:</b>	4
<b>Office Type:</b>	Secondary Office	<b>Year Built/Occupied:</b>	1997



## Office Directory 2020

### Centre

<b>Centre ID:</b>	271	<b>Site Area (ha):</b>	1.61424
<b>Character Area:</b>	Western Business Park EA	<b>Site Area (ac):</b>	3.989
<b>Ward:</b>	8	<b>Parking Spaces:</b>	Not Available
<b>General Location:</b>	SE Dunwin Dr & Glen Erin Dr	<b>FSI:</b>	0.22
<b>Designation:</b>	Business Employment	<b>Office Buildings:</b>	4
<b>Zoning:</b>	E2-1		

### Building

<b>Building ID:</b>	411	<b>GFA (sqm):</b>	694
<b>Building Name:</b>		<b>GFA (sqft):</b>	7,470
<b>Building Address:</b>	3115 Glen Erin Dr	<b>Storeys:</b>	1
<b>Office Type:</b>	Secondary Office	<b>Year Built/Occupied:</b>	Not Available



## Office Directory 2020

### Centre

<b>Centre ID:</b>	271	<b>Site Area (ha):</b>	1.61424
<b>Character Area:</b>	Western Business Park EA	<b>Site Area (ac):</b>	3.989
<b>Ward:</b>	8	<b>Parking Spaces:</b>	Not Available
<b>General Location:</b>	SE Dunwin Dr & Glen Erin Dr	<b>FSI:</b>	0.22
<b>Designation:</b>	Business Employment	<b>Office Buildings:</b>	4
<b>Zoning:</b>	E2-1		

### Building

<b>Building ID:</b>	412	<b>GFA (sqm):</b>	492
<b>Building Name:</b>		<b>GFA (sqft):</b>	5,296
<b>Building Address:</b>	3105 Glen Erin Dr	<b>Storeys:</b>	1
<b>Office Type:</b>	Secondary Office	<b>Year Built/Occupied:</b>	Not Available





## Office Directory 2020

### Centre

<b>Centre ID:</b>	271	<b>Site Area (ha):</b>	1.61424
<b>Character Area:</b>	Western Business Park EA	<b>Site Area (ac):</b>	3.989
<b>Ward:</b>	8	<b>Parking Spaces:</b>	Not Available
<b>General Location:</b>	SE Dunwin Dr & Glen Erin Dr	<b>FSI:</b>	0.22
<b>Designation:</b>	Business Employment	<b>Office Buildings:</b>	4
<b>Zoning:</b>	E2-1		

### Building

<b>Building ID:</b>	413	<b>GFA (sqm):</b>	1,279
<b>Building Name:</b>		<b>GFA (sqft):</b>	13,767
<b>Building Address:</b>	2318 Dunwin Dr	<b>Storeys:</b>	1
<b>Office Type:</b>	Secondary Office	<b>Year Built/Occupied:</b>	Not Available



## Office Directory 2020

### Centre

<b>Centre ID:</b>	271	<b>Site Area (ha):</b>	1.61424
<b>Character Area:</b>	Western Business Park EA	<b>Site Area (ac):</b>	3.989
<b>Ward:</b>	8	<b>Parking Spaces:</b>	Not Available
<b>General Location:</b>	SE Dunwin Dr & Glen Erin Dr	<b>FSI:</b>	0.22
<b>Designation:</b>	Business Employment	<b>Office Buildings:</b>	4
<b>Zoning:</b>	E2-1		

### Building

<b>Building ID:</b>	414	<b>GFA (sqm):</b>	1,009
<b>Building Name:</b>		<b>GFA (sqft):</b>	10,861
<b>Building Address:</b>	3095 Glen Erin Dr	<b>Storeys:</b>	1
<b>Office Type:</b>	Secondary Office	<b>Year Built/Occupied:</b>	Not Available



## Office Directory 2020

### Centre

<b>Centre ID:</b>	272	<b>Site Area (ha):</b>	1.01710
<b>Character Area:</b>	Western Business Park EA	<b>Site Area (ac):</b>	2.513
<b>Ward:</b>	8	<b>Parking Spaces:</b>	Not Available
<b>General Location:</b>	WS of Glen Erin Dr, S of Dunwin Dr	<b>FSI:</b>	0.30
<b>Designation:</b>	Mixed Use	<b>Office Buildings:</b>	1
<b>Zoning:</b>	C3-1		

### Building

<b>Building ID:</b>	415	<b>GFA (sqm):</b>	3,078
<b>Building Name:</b>	Human Resources Canada	<b>GFA (sqft):</b>	33,131
<b>Building Address:</b>	3085 Glen Erin Dr	<b>Storeys:</b>	1
<b>Office Type:</b>	Secondary Office	<b>Year Built/Occupied:</b>	Not Available



## Office Directory 2020

### Centre

<b>Centre ID:</b>	273	<b>Site Area (ha):</b>	2.39464
<b>Character Area:</b>	Airport CC	<b>Site Area (ac):</b>	5.917
<b>Ward:</b>	5	<b>Parking Spaces:</b>	831
<b>General Location:</b>	NW Eglinton Ave E & Spectrum Way	<b>FSI:</b>	0.40
<b>Designation:</b>	Business Employment	<b>Office Buildings:</b>	1
<b>Zoning:</b>	E1-19		

### Building

<b>Building ID:</b>	416	<b>GFA (sqm):</b>	9,687
<b>Building Name:</b>	Canadian Standards Association	<b>GFA (sqft):</b>	104,270
<b>Building Address:</b>	5060 Spectrum Way	<b>Storeys:</b>	5
<b>Office Type:</b>	Secondary Office	<b>Year Built/Occupied:</b>	2001





## Office Directory 2020

### Centre

<b>Centre ID:</b>	274	<b>Site Area (ha):</b>	5.01
<b>Character Area:</b>	Airport CC	<b>Site Area (ac):</b>	12.380
<b>Ward:</b>	5	<b>Parking Spaces:</b>	590
<b>General Location:</b>	WS Explorer Dr, S of Hwy 401	<b>FSI:</b>	0.27
<b>Designation:</b>	Business Employment	<b>Office Buildings:</b>	2
<b>Zoning:</b>	E1		

### Building

<b>Building ID:</b>	417	<b>GFA (sqm):</b>	9,079
<b>Building Name:</b>	General Mills	<b>GFA (sqft):</b>	97,728
<b>Building Address:</b>	5825 Explorer Dr	<b>Storeys:</b>	3
<b>Office Type:</b>	Secondary Office	<b>Year Built/Occupied:</b>	2003



## Office Directory 2020

### Centre

<b>Centre ID:</b>	274	<b>Site Area (ha):</b>	5.01
<b>Character Area:</b>	Airport CC	<b>Site Area (ac):</b>	12.380
<b>Ward:</b>	5	<b>Parking Spaces:</b>	590
<b>General Location:</b>	WS Explorer Dr, S of Hwy 401	<b>FSI:</b>	0.27
<b>Designation:</b>	Business Employment	<b>Office Buildings:</b>	2
<b>Zoning:</b>	E1		

### Building

<b>Building ID:</b>	703	<b>GFA (sqm):</b>	4,594
<b>Building Name:</b>		<b>GFA (sqft):</b>	49,449
<b>Building Address:</b>	5875 Explorer Dr	<b>Storeys:</b>	3
<b>Office Type:</b>	Secondary Office	<b>Year Built/Occupied:</b>	2013



## Office Directory 2020

### Centre

<b>Centre ID:</b>	275	<b>Site Area (ha):</b>	0.33773
<b>Character Area:</b>	Mineola NHD	<b>Site Area (ac):</b>	0.835
<b>Ward:</b>	1	<b>Parking Spaces:</b>	42
<b>General Location:</b>	ES Hurontario St, S of Pinetree Way	<b>FSI:</b>	0.24
<b>Designation:</b>	Residential - Low Density I	<b>Office Buildings:</b>	2
<b>Zoning:</b>	R1-24		

### Building

<b>Building ID:</b>	418	<b>GFA (sqm):</b>	413
<b>Building Name:</b>		<b>GFA (sqft):</b>	4,449
<b>Building Address:</b>	1541 Hurontario ST	<b>Storeys:</b>	2
<b>Office Type:</b>	Secondary Office	<b>Year Built/Occupied:</b>	2001





## Office Directory 2020

### Centre

<b>Centre ID:</b>	275	<b>Site Area (ha):</b>	0.33773
<b>Character Area:</b>	Mineola NHD	<b>Site Area (ac):</b>	0.835
<b>Ward:</b>	1	<b>Parking Spaces:</b>	42
<b>General Location:</b>	ES Hurontario St, S of Pinetree Way	<b>FSI:</b>	0.24
<b>Designation:</b>	Residential - Low Density I	<b>Office Buildings:</b>	2
<b>Zoning:</b>	R1-24		

### Building

<b>Building ID:</b>	419	<b>GFA (sqm):</b>	408
<b>Building Name:</b>		<b>GFA (sqft):</b>	4,395
<b>Building Address:</b>	1547 Hurontario St	<b>Storeys:</b>	2
<b>Office Type:</b>	Secondary Office	<b>Year Built/Occupied:</b>	2001





## Office Directory 2020

### Centre

<b>Centre ID:</b>	276	<b>Site Area (ha):</b>	1.99902
<b>Character Area:</b>	Northeast EA (East)	<b>Site Area (ac):</b>	4.940
<b>Ward:</b>	5	<b>Parking Spaces:</b>	Not Available
<b>General Location:</b>	SE corner Viscount Rd & Airway Dr	<b>FSI:</b>	0.35
<b>Designation:</b>	Industrial	<b>Office Buildings:</b>	1
<b>Zoning:</b>	E3		

### Building

<b>Building ID:</b>	420	<b>GFA (sqm):</b>	6,897
<b>Building Name:</b>	Oshawa Foods Office	<b>GFA (sqft):</b>	74,239
<b>Building Address:</b>	6355 Viscount Rd	<b>Storeys:</b>	3
<b>Office Type:</b>	Secondary Office	<b>Year Built/Occupied:</b>	Not Available



## Office Directory 2020

### Centre

<b>Centre ID:</b>	277	<b>Site Area (ha):</b>	1.6223
<b>Character Area:</b>	Sheridan Park CC	<b>Site Area (ac):</b>	4.009
<b>Ward:</b>	2	<b>Parking Spaces:</b>	55
<b>General Location:</b>	SE corner Sheridan Park Dr & Speakman Dr	<b>FSI:</b>	0.11
<b>Designation:</b>	Business Employment	<b>Office Buildings:</b>	1
<b>Zoning:</b>	E2-5		

### Building

<b>Building ID:</b>	422	<b>GFA (sqm):</b>	1,704
<b>Building Name:</b>	R R Enterprises	<b>GFA (sqft):</b>	18,337
<b>Building Address:</b>	2855 Speakman Dr	<b>Storeys:</b>	2
<b>Office Type:</b>	Secondary Office	<b>Year Built/Occupied:</b>	2002



## Office Directory 2020

### Centre

<b>Centre ID:</b>	278	<b>Site Area (ha):</b>	6.05471
<b>Character Area:</b>	Airport CC	<b>Site Area (ac):</b>	14.962
<b>Ward:</b>	3	<b>Parking Spaces:</b>	1,155
<b>General Location:</b>	SE corner Eglinton Ave E & Eastgate Pky	<b>FSI:</b>	0.44
<b>Designation:</b>	Mixed Use	<b>Office Buildings:</b>	2
<b>Zoning:</b>	C3-39		

### Building

<b>Building ID:</b>	423	<b>GFA (sqm):</b>	13,464
<b>Building Name:</b>	TD Bank Financial Group	<b>GFA (sqft):</b>	144,925
<b>Building Address:</b>	1855 Buckhorn Gate	<b>Storeys:</b>	6
<b>Office Type:</b>	Major Office	<b>Year Built/Occupied:</b>	2002



## Office Directory 2020

### Centre

<b>Centre ID:</b>	278	<b>Site Area (ha):</b>	6.05471
<b>Character Area:</b>	Airport CC	<b>Site Area (ac):</b>	14.962
<b>Ward:</b>	3	<b>Parking Spaces:</b>	1,155
<b>General Location:</b>	SE corner Eglinton Ave E & Eastgate Pky	<b>FSI:</b>	0.44
<b>Designation:</b>	Mixed Use	<b>Office Buildings:</b>	2
<b>Zoning:</b>	C3-39		

### Building

<b>Building ID:</b>	424	<b>GFA (sqm):</b>	13,464
<b>Building Name:</b>	TD Bank Financial Group	<b>GFA (sqft):</b>	144,925
<b>Building Address:</b>	1875 Buckhorn Gate	<b>Storeys:</b>	6
<b>Office Type:</b>	Major Office	<b>Year Built/Occupied:</b>	2002





## Office Directory 2020

### Centre

<b>Centre ID:</b>	279	<b>Site Area (ha):</b>	2.49379
<b>Character Area:</b>	Gateway CC	<b>Site Area (ac):</b>	6.162
<b>Ward:</b>	5	<b>Parking Spaces:</b>	295
<b>General Location:</b>	NE corner Ambassador Dr & Hurontario St	<b>FSI:</b>	0.32
<b>Designation:</b>	Office, Business Employment	<b>Office Buildings:</b>	1
<b>Zoning:</b>	E2-107		

### Building

<b>Building ID:</b>	425	<b>GFA (sqm):</b>	7,951
<b>Building Name:</b>	Rogers Broadcasting Ltd.	<b>GFA (sqft):</b>	85,580
<b>Building Address:</b>	59 Ambassador Dr	<b>Storeys:</b>	2
<b>Office Type:</b>	Secondary Office	<b>Year Built/Occupied:</b>	1992



## Office Directory 2020

### Centre

<b>Centre ID:</b>	280	<b>Site Area (ha):</b>	2.53867
<b>Character Area:</b>	Sheridan Park CC	<b>Site Area (ac):</b>	6.273
<b>Ward:</b>	2	<b>Parking Spaces:</b>	222
<b>General Location:</b>	NE of North Sheridan Way & Flavelle Blvd	<b>FSI:</b>	0.21
<b>Designation:</b>	Business Employment	<b>Office Buildings:</b>	1
<b>Zoning:</b>	E2-5		

### Building

<b>Building ID:</b>	426	<b>GFA (sqm):</b>	5,223
<b>Building Name:</b>	Star Choice	<b>GFA (sqft):</b>	56,220
<b>Building Address:</b>	2055 Flavelle Blvd	<b>Storeys:</b>	2
<b>Office Type:</b>	Secondary Office	<b>Year Built/Occupied:</b>	1964



## Office Directory 2020

### Centre

<b>Centre ID:</b>	281	<b>Site Area (ha):</b>	0.34685
<b>Character Area:</b>	Mineola NHD	<b>Site Area (ac):</b>	0.857
<b>Ward:</b>	1	<b>Parking Spaces:</b>	23
<b>General Location:</b>	E. side of Hurontario St., N of Mineola Road	<b>FSI:</b>	0.16
<b>Designation:</b>	Residential - Low Density I	<b>Office Buildings:</b>	1
<b>Zoning:</b>	R1-26		

### Building

<b>Building ID:</b>	428	<b>GFA (sqm):</b>	552
<b>Building Name:</b>		<b>GFA (sqft):</b>	5,942
<b>Building Address:</b>	1443 Hurontario St	<b>Storeys:</b>	2
<b>Office Type:</b>	Secondary Office	<b>Year Built/Occupied:</b>	2003





## Office Directory 2020

### Centre

<b>Centre ID:</b>	282	<b>Site Area (ha):</b>	0.92342
<b>Character Area:</b>	DT Cooksville	<b>Site Area (ac):</b>	2.282
<b>Ward:</b>	7	<b>Parking Spaces:</b>	324
<b>General Location:</b>	Hurontario St and Dundas St	<b>FSI:</b>	0.37
<b>Designation:</b>	Mixed Use	<b>Office Buildings:</b>	1
<b>Zoning:</b>	C4-15		

### Building

<b>Building ID:</b>	429	<b>GFA (sqm):</b>	3,427
<b>Building Name:</b>		<b>GFA (sqft):</b>	36,889
<b>Building Address:</b>	3024 Hurontario St	<b>Storeys:</b>	3
<b>Office Type:</b>	Secondary Office	<b>Year Built/Occupied:</b>	2003





## Office Directory 2020

### Centre

<b>Centre ID:</b>	283	<b>Site Area (ha):</b>	3.83259
<b>Character Area:</b>	Northeast EA (West)	<b>Site Area (ac):</b>	9.471
<b>Ward:</b>	5	<b>Parking Spaces:</b>	691
<b>General Location:</b>	N of Matheson Blvd E, E of Dixie Rd	<b>FSI:</b>	0.33
<b>Designation:</b>	Industrial	<b>Office Buildings:</b>	1
<b>Zoning:</b>	E3		

### Building

<b>Building ID:</b>	430	<b>GFA (sqm):</b>	12,730
<b>Building Name:</b>		<b>GFA (sqft):</b>	137,019
<b>Building Address:</b>	1980 Matheson Blvd E	<b>Storeys:</b>	2
<b>Office Type:</b>	Major Office	<b>Year Built/Occupied:</b>	2003



## Office Directory 2020

### Centre

<b>Centre ID:</b>	286	<b>Site Area (ha):</b>	0.36416
<b>Character Area:</b>	Gateway EA (East)	<b>Site Area (ac):</b>	0.900
<b>Ward:</b>	5	<b>Parking Spaces:</b>	139
<b>General Location:</b>	NE corner Derry Rd E & Edwards Blvd	<b>FSI:</b>	0.55
<b>Designation:</b>	Business Employment	<b>Office Buildings:</b>	1
<b>Zoning:</b>	E2		

### Building

<b>Building ID:</b>	433	<b>GFA (sqm):</b>	2,004
<b>Building Name:</b>	Monte Carlo Inn	<b>GFA (sqft):</b>	21,565
<b>Building Address:</b>	7045 Edwards Blvd	<b>Storeys:</b>	5
<b>Office Type:</b>	Secondary Office	<b>Year Built/Occupied:</b>	2003



## Office Directory 2020

### Centre

<b>Centre ID:</b>	287	<b>Site Area (ha):</b>	0.94826
<b>Character Area:</b>	Sheridan Park CC	<b>Site Area (ac):</b>	2.343
<b>Ward:</b>	2	<b>Parking Spaces:</b>	55
<b>General Location:</b>	N of QEW, W of Erin Mills Pkwy	<b>FSI:</b>	0.18
<b>Designation:</b>	Business Employment	<b>Office Buildings:</b>	1
<b>Zoning:</b>	E2-5		

### Building

<b>Building ID:</b>	434	<b>GFA (sqm):</b>	1,668
<b>Building Name:</b>	KMH Research Centre	<b>GFA (sqft):</b>	17,959
<b>Building Address:</b>	2075 Hawden Rd	<b>Storeys:</b>	1
<b>Office Type:</b>	Secondary Office	<b>Year Built/Occupied:</b>	2003



## Office Directory 2020

### Centre

<b>Centre ID:</b>	288	<b>Site Area (ha):</b>	1.27281
<b>Character Area:</b>	Meadowvale Business Park CC	<b>Site Area (ac):</b>	3.145
<b>Ward:</b>	9	<b>Parking Spaces:</b>	241
<b>General Location:</b>	Meadowvale Blvd and Syntex Dr	<b>FSI:</b>	0.19
<b>Designation:</b>	Business Employment	<b>Office Buildings:</b>	1
<b>Zoning:</b>	E2-1		

### Building

<b>Building ID:</b>	435	<b>GFA (sqm):</b>	2,369
<b>Building Name:</b>	Golder Office Building	<b>GFA (sqft):</b>	25,500
<b>Building Address:</b>	2180 Meadowvale Blvd	<b>Storeys:</b>	2
<b>Office Type:</b>	Secondary Office	<b>Year Built/Occupied:</b>	1988





## Office Directory 2020

### Centre

<b>Centre ID:</b>	289	<b>Site Area (ha):</b>	3.17843
<b>Character Area:</b>	Northeast EA (West)	<b>Site Area (ac):</b>	7.854
<b>Ward:</b>	5	<b>Parking Spaces:</b>	409
<b>General Location:</b>	W of Matheson Blvd ext, N of Eglinton Ave E	<b>FSI:</b>	0.34
<b>Designation:</b>	Business Employment	<b>Office Buildings:</b>	2
<b>Zoning:</b>	E2		

### Building

<b>Building ID:</b>	436	<b>GFA (sqm):</b>	5,370
<b>Building Name:</b>		<b>GFA (sqft):</b>	57,803
<b>Building Address:</b>	1660 Tech Ave	<b>Storeys:</b>	1
<b>Office Type:</b>	Secondary Office	<b>Year Built/Occupied:</b>	2004



## Office Directory 2020

### Centre

<b>Centre ID:</b>	289	<b>Site Area (ha):</b>	3.17843
<b>Character Area:</b>	Northeast EA (West)	<b>Site Area (ac):</b>	7.854
<b>Ward:</b>	5	<b>Parking Spaces:</b>	409
<b>General Location:</b>	W of Matheson Blvd ext, N of Eglinton Ave E	<b>FSI:</b>	0.34
<b>Designation:</b>	Business Employment	<b>Office Buildings:</b>	2
<b>Zoning:</b>	E2		

### Building

<b>Building ID:</b>	437	<b>GFA (sqm):</b>	5,370
<b>Building Name:</b>		<b>GFA (sqft):</b>	57,803
<b>Building Address:</b>	1680 Tech Ave	<b>Storeys:</b>	1
<b>Office Type:</b>	Secondary Office	<b>Year Built/Occupied:</b>	2004



## Office Directory 2020

### Centre

<b>Centre ID:</b>	290	<b>Site Area (ha):</b>	0.1973
<b>Character Area:</b>	Mineola NHD	<b>Site Area (ac):</b>	0.488
<b>Ward:</b>	1	<b>Parking Spaces:</b>	14
<b>General Location:</b>	E side Hurontario St., S. of QEW	<b>FSI:</b>	0.19
<b>Designation:</b>	Residential - Low Density I	<b>Office Buildings:</b>	1
<b>Zoning:</b>	R1-37		

### Building

<b>Building ID:</b>	438	<b>GFA (sqm):</b>	366
<b>Building Name:</b>		<b>GFA (sqft):</b>	3,936
<b>Building Address:</b>	1569 Hurontario St	<b>Storeys:</b>	2
<b>Office Type:</b>	Secondary Office	<b>Year Built/Occupied:</b>	2004



## Office Directory 2020

### Centre

<b>Centre ID:</b>	291	<b>Site Area (ha):</b>	1.28296
<b>Character Area:</b>	Northeast EA (West)	<b>Site Area (ac):</b>	3.170
<b>Ward:</b>	5	<b>Parking Spaces:</b>	200
<b>General Location:</b>	W of Creekbank, N of Matheson Blvd E	<b>FSI:</b>	0.37
<b>Designation:</b>	Industrial	<b>Office Buildings:</b>	1
<b>Zoning:</b>	E3		

### Building

<b>Building ID:</b>	439	<b>GFA (sqm):</b>	4,806
<b>Building Name:</b>	Kellogg	<b>GFA (sqft):</b>	51,729
<b>Building Address:</b>	5350 Creekbank Rd	<b>Storeys:</b>	2
<b>Office Type:</b>	Secondary Office	<b>Year Built/Occupied:</b>	2004





## Office Directory 2020

### Centre

<b>Centre ID:</b>	292	<b>Site Area (ha):</b>	0.3975
<b>Character Area:</b>	Port Credit CN	<b>Site Area (ac):</b>	0.982
<b>Ward:</b>	1	<b>Parking Spaces:</b>	40
<b>General Location:</b>	High St E & Ann St, 1 block N of Lakeshore Rd E	<b>FSI:</b>	0.78
<b>Designation:</b>	Utility	<b>Office Buildings:</b>	1
<b>Zoning:</b>	U		

### Building

<b>Building ID:</b>	440	<b>GFA (sqm):</b>	3,102
<b>Building Name:</b>	Bell Canada	<b>GFA (sqft):</b>	33,390
<b>Building Address:</b>	80 High St E	<b>Storeys:</b>	2
<b>Office Type:</b>	Secondary Office	<b>Year Built/Occupied:</b>	1982



## Office Directory 2020

### Centre

<b>Centre ID:</b>	293	<b>Site Area (ha):</b>	0.12606
<b>Character Area:</b>	Mineola NHD	<b>Site Area (ac):</b>	0.312
<b>Ward:</b>	1	<b>Parking Spaces:</b>	13
<b>General Location:</b>	W side Hurontario St., S of Indian Valley Trail	<b>FSI:</b>	0.32
<b>Designation:</b>	Residential - Low Density I	<b>Office Buildings:</b>	1
<b>Zoning:</b>	R2-42		

### Building

<b>Building ID:</b>	441	<b>GFA (sqm):</b>	399
<b>Building Name:</b>		<b>GFA (sqft):</b>	4,295
<b>Building Address:</b>	1470 Hurontario St	<b>Storeys:</b>	2
<b>Office Type:</b>	Secondary Office	<b>Year Built/Occupied:</b>	1993



## Office Directory 2020

### Centre

<b>Centre ID:</b>	294	<b>Site Area (ha):</b>	0.15608
<b>Character Area:</b>	Mineola NHD	<b>Site Area (ac):</b>	0.386
<b>Ward:</b>	1	<b>Parking Spaces:</b>	13
<b>General Location:</b>	E side Hurontario St., S of Pinewood Trail	<b>FSI:</b>	0.27
<b>Designation:</b>	Residential - Low Density I	<b>Office Buildings:</b>	1
<b>Zoning:</b>	R3-41		

### Building

<b>Building ID:</b>	442	<b>GFA (sqm):</b>	420
<b>Building Name:</b>	The Plastic Surgery Clinic	<b>GFA (sqft):</b>	4,521
<b>Building Address:</b>	1421 Hurontario St	<b>Storeys:</b>	2
<b>Office Type:</b>	Secondary Office	<b>Year Built/Occupied:</b>	2004





## Office Directory 2020

### Centre

<b>Centre ID:</b>	295	<b>Site Area (ha):</b>	0.17084
<b>Character Area:</b>	DT Hospital	<b>Site Area (ac):</b>	0.422
<b>Ward:</b>	7	<b>Parking Spaces:</b>	30
<b>General Location:</b>	W side of Hurontario St., S of Floradale Dr	<b>FSI:</b>	0.39
<b>Designation:</b>	Office	<b>Office Buildings:</b>	1
<b>Zoning:</b>	O		

### Building

<b>Building ID:</b>	443	<b>GFA (sqm):</b>	664
<b>Building Name:</b>	Global Financial Associates	<b>GFA (sqft):</b>	7,147
<b>Building Address:</b>	2444 Hurontario St	<b>Storeys:</b>	4
<b>Office Type:</b>	Secondary Office	<b>Year Built/Occupied:</b>	1979





## Office Directory 2020

### Centre

<b>Centre ID:</b>	296	<b>Site Area (ha):</b>	2.66972
<b>Character Area:</b>	Northeast EA (West)	<b>Site Area (ac):</b>	6.597
<b>Ward:</b>	5	<b>Parking Spaces:</b>	441
<b>General Location:</b>	ES Creekbank Rd, N of Eglinton Ave E	<b>FSI:</b>	0.35
<b>Designation:</b>	Business Employment	<b>Office Buildings:</b>	1
<b>Zoning:</b>	E2		

### Building

<b>Building ID:</b>	446	<b>GFA (sqm):</b>	9,440
<b>Building Name:</b>		<b>GFA (sqft):</b>	101,611
<b>Building Address:</b>	5110 Creekbank Rd	<b>Storeys:</b>	1
<b>Office Type:</b>	Secondary Office	<b>Year Built/Occupied:</b>	2005



## Office Directory 2020

### Centre

<b>Centre ID:</b>	297	<b>Site Area (ha):</b>	0.14714
<b>Character Area:</b>	Cooksville NHD (East)	<b>Site Area (ac):</b>	0.364
<b>Ward:</b>	7	<b>Parking Spaces:</b>	5
<b>General Location:</b>	E of Hurontario St, N of Queensway E	<b>FSI:</b>	0.08
<b>Designation:</b>	Residential - Low Density I	<b>Office Buildings:</b>	1
<b>Zoning:</b>	R3		

### Building

<b>Building ID:</b>	447	<b>GFA (sqm):</b>	113
<b>Building Name:</b>		<b>GFA (sqft):</b>	1,216
<b>Building Address:</b>	2326 Camilla Rd	<b>Storeys:</b>	1
<b>Office Type:</b>	Secondary Office	<b>Year Built/Occupied:</b>	2005



## Office Directory 2020

### Centre

<b>Centre ID:</b>	299	<b>Site Area (ha):</b>	0.19206
<b>Character Area:</b>	Streetsville CN	<b>Site Area (ac):</b>	0.475
<b>Ward:</b>	11	<b>Parking Spaces:</b>	5
<b>General Location:</b>	SS Thomas Street, W of Queen St S	<b>FSI:</b>	0.27
<b>Designation:</b>	Mixed Use	<b>Office Buildings:</b>	1
<b>Zoning:</b>	C4		

### Building

<b>Building ID:</b>	449	<b>GFA (sqm):</b>	514
<b>Building Name:</b>	Dr.Gary Kerhoulas Office	<b>GFA (sqft):</b>	5,532
<b>Building Address:</b>	35 Thomas St	<b>Storeys:</b>	3
<b>Office Type:</b>	Secondary Office	<b>Year Built/Occupied:</b>	2005



## Office Directory 2020

### Centre

<b>Centre ID:</b>	300	<b>Site Area (ha):</b>	0.54534
<b>Character Area:</b>	Meadowvale Business Park CC	<b>Site Area (ac):</b>	1.348
<b>Ward:</b>	9	<b>Parking Spaces:</b>	51
<b>General Location:</b>	S of Derry Rd W, E of Canadian Pacific Railway	<b>FSI:</b>	0.25
<b>Designation:</b>	Business Employment	<b>Office Buildings:</b>	1
<b>Zoning:</b>	E2-1		

### Building

<b>Building ID:</b>	450	<b>GFA (sqm):</b>	1,357
<b>Building Name:</b>	Christian Labour Association of Canada	<b>GFA (sqft):</b>	14,610
<b>Building Address:</b>	2335 Argentia Rd	<b>Storeys:</b>	1
<b>Office Type:</b>	Secondary Office	<b>Year Built/Occupied:</b>	2005





## Office Directory 2020

### Centre

<b>Centre ID:</b>	301	<b>Site Area (ha):</b>	5.99073
<b>Character Area:</b>	Meadowvale Business Park CC	<b>Site Area (ac):</b>	14.803
<b>Ward:</b>	11	<b>Parking Spaces:</b>	1,275
<b>General Location:</b>	E of Mississauga Rd, S of Derry Rd W	<b>FSI:</b>	0.54
<b>Designation:</b>	Business Employment	<b>Office Buildings:</b>	2
<b>Zoning:</b>	E2-1		

### Building

<b>Building ID:</b>	451	<b>GFA (sqm):</b>	17,301
<b>Building Name:</b>		<b>GFA (sqft):</b>	186,226
<b>Building Address:</b>	6985 Financial Dr	<b>Storeys:</b>	6
<b>Office Type:</b>	Major Office	<b>Year Built/Occupied:</b>	2006/2007



## Office Directory 2020

### Centre

<b>Centre ID:</b>	301	<b>Site Area (ha):</b>	5.99073
<b>Character Area:</b>	Meadowvale Business Park CC	<b>Site Area (ac):</b>	14.803
<b>Ward:</b>	11	<b>Parking Spaces:</b>	1,275
<b>General Location:</b>	E of Mississauga Rd, S of Derry Rd W	<b>FSI:</b>	0.54
<b>Designation:</b>	Business Employment	<b>Office Buildings:</b>	2
<b>Zoning:</b>	E2-1		

### Building

<b>Building ID:</b>	468	<b>GFA (sqm):</b>	15,197
<b>Building Name:</b>		<b>GFA (sqft):</b>	163,578
<b>Building Address:</b>	6897 Financial Dr	<b>Storeys:</b>	5
<b>Office Type:</b>	Major Office	<b>Year Built/Occupied:</b>	2008/2009



## Office Directory 2020

### Centre

<b>Centre ID:</b>	302	<b>Site Area (ha):</b>	0.16841
<b>Character Area:</b>	Meadowvale Business Park CC	<b>Site Area (ac):</b>	0.416
<b>Ward:</b>	9	<b>Parking Spaces:</b>	13
<b>General Location:</b>	E of Winston Churchill Blvd, S of Hwy 401	<b>FSI:</b>	0.25
<b>Designation:</b>	Business Employment	<b>Office Buildings:</b>	1
<b>Zoning:</b>	E1-4		

### Building

<b>Building ID:</b>	452	<b>GFA (sqm):</b>	424
<b>Building Name:</b>		<b>GFA (sqft):</b>	4,567
<b>Building Address:</b>	2955 Argentia Rd	<b>Storeys:</b>	1
<b>Office Type:</b>	Secondary Office	<b>Year Built/Occupied:</b>	2005



## Office Directory 2020

### Centre

<b>Centre ID:</b>	303	<b>Site Area (ha):</b>	0.18960
<b>Character Area:</b>	DT Hospital	<b>Site Area (ac):</b>	0.469
<b>Ward:</b>	7	<b>Parking Spaces:</b>	24
<b>General Location:</b>	WS Hurontario St, N of Queen Elizabeth Way	<b>FSI:</b>	0.41
<b>Designation:</b>	Office	<b>Office Buildings:</b>	1
<b>Zoning:</b>	O		

### Building

<b>Building ID:</b>	453	<b>GFA (sqm):</b>	783
<b>Building Name:</b>		<b>GFA (sqft):</b>	8,428
<b>Building Address:</b>	2150 Hurontario St	<b>Storeys:</b>	2
<b>Office Type:</b>	Secondary Office	<b>Year Built/Occupied:</b>	2005





## Office Directory 2020

### Centre

<b>Centre ID:</b>	304	<b>Site Area (ha):</b>	5.87659
<b>Character Area:</b>	Gateway CC	<b>Site Area (ac):</b>	14.521
<b>Ward:</b>	5	<b>Parking Spaces:</b>	1,260
<b>General Location:</b>	WS Hurontario St, S of Britannia Rd W	<b>FSI:</b>	0.30
<b>Designation:</b>	Office	<b>Office Buildings:</b>	1
<b>Zoning:</b>	E1-25		

### Building

<b>Building ID:</b>	454	<b>GFA (sqm):</b>	17,597
<b>Building Name:</b>		<b>GFA (sqft):</b>	189,414
<b>Building Address:</b>	5900 Hurontario St	<b>Storeys:</b>	3
<b>Office Type:</b>	Major Office	<b>Year Built/Occupied:</b>	2006



## Office Directory 2020

### Centre

<b>Centre ID:</b>	305	<b>Site Area (ha):</b>	0.21543
<b>Character Area:</b>	Cooksville NHD (West)	<b>Site Area (ac):</b>	0.532
<b>Ward:</b>	7	<b>Parking Spaces:</b>	13
<b>General Location:</b>	NS Queensway W, W of Hurontario St	<b>FSI:</b>	0.08
<b>Designation:</b>	Residential - Low Density II	<b>Office Buildings:</b>	1
<b>Zoning:</b>	R2		

### Building

<b>Building ID:</b>	455	<b>GFA (sqm):</b>	178
<b>Building Name:</b>	Mississauga Cosmetic Surgery Clinic	<b>GFA (sqft):</b>	1,914
<b>Building Address:</b>	247 Queensway W	<b>Storeys:</b>	1
<b>Office Type:</b>	Secondary Office	<b>Year Built/Occupied:</b>	2000/2007



## Office Directory 2020

### Centre

<b>Centre ID:</b>	306	<b>Site Area (ha):</b>	0.20397
<b>Character Area:</b>	Mineola NHD	<b>Site Area (ac):</b>	0.504
<b>Ward:</b>	1	<b>Parking Spaces:</b>	13
<b>General Location:</b>	WS Hurontario St, S of Indian Valley Tr	<b>FSI:</b>	0.20
<b>Designation:</b>	Residential - Low Density I	<b>Office Buildings:</b>	1
<b>Zoning:</b>	R2-44		

### Building

<b>Building ID:</b>	456	<b>GFA (sqm):</b>	416
<b>Building Name:</b>		<b>GFA (sqft):</b>	4,476
<b>Building Address:</b>	1440 Hurontario St	<b>Storeys:</b>	2
<b>Office Type:</b>	Secondary Office	<b>Year Built/Occupied:</b>	2006/2007



## Office Directory 2020

### Centre

<b>Centre ID:</b>	307	<b>Site Area (ha):</b>	0.13526
<b>Character Area:</b>	Northeast EA (West)	<b>Site Area (ac):</b>	0.334
<b>Ward:</b>	5	<b>Parking Spaces:</b>	9
<b>General Location:</b>	SS Derry Rd E, E of Tomken Rd	<b>FSI:</b>	0.20
<b>Designation:</b>	Business Employment	<b>Office Buildings:</b>	1
<b>Zoning:</b>	D		

### Building

<b>Building ID:</b>	457	<b>GFA (sqm):</b>	265
<b>Building Name:</b>	Mann Law Office	<b>GFA (sqft):</b>	2,852
<b>Building Address:</b>	920 Derry Rd E	<b>Storeys:</b>	1
<b>Office Type:</b>	Secondary Office	<b>Year Built/Occupied:</b>	2003/2007





## Office Directory 2020

### Centre

<b>Centre ID:</b>	308	<b>Site Area (ha):</b>	1.55527
<b>Character Area:</b>	Airport CC	<b>Site Area (ac):</b>	3.843
<b>Ward:</b>	5	<b>Parking Spaces:</b>	408
<b>General Location:</b>	SS Explorer Dr, W of Satellite Dr	<b>FSI:</b>	0.70
<b>Designation:</b>	Business Employment	<b>Office Buildings:</b>	1
<b>Zoning:</b>	E1		

### Building

<b>Building ID:</b>	458	<b>GFA (sqm):</b>	10,862
<b>Building Name:</b>		<b>GFA (sqft):</b>	116,921
<b>Building Address:</b>	5750 Explorer Dr	<b>Storeys:</b>	5
<b>Office Type:</b>	Major Office	<b>Year Built/Occupied:</b>	2007



## Office Directory 2020

### Centre

<b>Centre ID:</b>	309	<b>Site Area (ha):</b>	1.20847
<b>Character Area:</b>	Gateway EA (West)	<b>Site Area (ac):</b>	2.986
<b>Ward:</b>	5	<b>Parking Spaces:</b>	208
<b>General Location:</b>	WS Derrycrest Dr, Nof Derry Rd W	<b>FSI:</b>	0.46
<b>Designation:</b>	Business Employment	<b>Office Buildings:</b>	1
<b>Zoning:</b>	E2-78		

### Building

<b>Building ID:</b>	459	<b>GFA (sqm):</b>	5,600
<b>Building Name:</b>		<b>GFA (sqft):</b>	60,277
<b>Building Address:</b>	7150 Derrycrest Dr	<b>Storeys:</b>	3
<b>Office Type:</b>	Secondary Office	<b>Year Built/Occupied:</b>	2008/2009



## Office Directory 2020

### Centre

<b>Centre ID:</b>	310	<b>Site Area (ha):</b>	0.15787
<b>Character Area:</b>	Streetsville CN	<b>Site Area (ac):</b>	0.390
<b>Ward:</b>	11	<b>Parking Spaces:</b>	33
<b>General Location:</b>	SE corner Tannery St and Broadway St	<b>FSI:</b>	0.77
<b>Designation:</b>	Mixed Use	<b>Office Buildings:</b>	1
<b>Zoning:</b>	C4		

### Building

<b>Building ID:</b>	460	<b>GFA (sqm):</b>	1,220
<b>Building Name:</b>		<b>GFA (sqft):</b>	13,130
<b>Building Address:</b>	29 Tannery St	<b>Storeys:</b>	3
<b>Office Type:</b>	Secondary Office	<b>Year Built/Occupied:</b>	2008



## Office Directory 2020

### Centre

<b>Centre ID:</b>	311	<b>Site Area (ha):</b>	4.16818
<b>Character Area:</b>	Meadowvale Business Park CC	<b>Site Area (ac):</b>	10.300
<b>Ward:</b>	9	<b>Parking Spaces:</b>	774
<b>General Location:</b>	SS Derry Rd W, W of Mississauga Rd	<b>FSI:</b>	0.54
<b>Designation:</b>	Business Employment	<b>Office Buildings:</b>	2
<b>Zoning:</b>	E2-1		

### Building

<b>Building ID:</b>	461	<b>GFA (sqm):</b>	10,293
<b>Building Name:</b>		<b>GFA (sqft):</b>	110,796
<b>Building Address:</b>	2100 Derry Rd W	<b>Storeys:</b>	4
<b>Office Type:</b>	Major Office	<b>Year Built/Occupied:</b>	2008/2009





## Office Directory 2020

### Centre

<b>Centre ID:</b>	311	<b>Site Area (ha):</b>	4.16818
<b>Character Area:</b>	Meadowvale Business Park CC	<b>Site Area (ac):</b>	10.300
<b>Ward:</b>	9	<b>Parking Spaces:</b>	774
<b>General Location:</b>	SS Derry Rd W, W of Mississauga Rd	<b>FSI:</b>	0.54
<b>Designation:</b>	Business Employment	<b>Office Buildings:</b>	2
<b>Zoning:</b>	E2-1		

### Building

<b>Building ID:</b>	464	<b>GFA (sqm):</b>	12,036
<b>Building Name:</b>		<b>GFA (sqft):</b>	129,558
<b>Building Address:</b>	2050 Derry Rd W	<b>Storeys:</b>	4
<b>Office Type:</b>	Major Office	<b>Year Built/Occupied:</b>	2008/2009



## Office Directory 2020

### Centre

<b>Centre ID:</b>	312	<b>Site Area (ha):</b>	1.89971
<b>Character Area:</b>	Gateway CC	<b>Site Area (ac):</b>	4.694
<b>Ward:</b>	5	<b>Parking Spaces:</b>	288
<b>General Location:</b>	NE corner Courtneypark Dr W and Maritz Dr	<b>FSI:</b>	0.35
<b>Designation:</b>	Office	<b>Office Buildings:</b>	1
<b>Zoning:</b>	E1-17		

### Building

<b>Building ID:</b>	462	<b>GFA (sqm):</b>	6,570
<b>Building Name:</b>	Mississauga Gateway Centre	<b>GFA (sqft):</b>	70,723
<b>Building Address:</b>	75 Courtneypark Dr W	<b>Storeys:</b>	1
<b>Office Type:</b>	Secondary Office	<b>Year Built/Occupied:</b>	2008/2009



## Office Directory 2020

### Centre

<b>Centre ID:</b>	313	<b>Site Area (ha):</b>	3.38533
<b>Character Area:</b>	Meadowvale Business Park CC	<b>Site Area (ac):</b>	8.365
<b>Ward:</b>	9	<b>Parking Spaces:</b>	922
<b>General Location:</b>	ES Argentia Rd, S of Derry Rd W	<b>FSI:</b>	0.82
<b>Designation:</b>	Business Employment	<b>Office Buildings:</b>	1
<b>Zoning:</b>	E2-24		

### Building

<b>Building ID:</b>	463	<b>GFA (sqm):</b>	27,838
<b>Building Name:</b>	First Meadowvale Corporate Centre	<b>GFA (sqft):</b>	299,642
<b>Building Address:</b>	2465 Argentia Rd	<b>Storeys:</b>	10
<b>Office Type:</b>	Major Office	<b>Year Built/Occupied:</b>	2008/2009



## Office Directory 2020

### Centre

<b>Centre ID:</b>	314	<b>Site Area (ha):</b>	1.43154
<b>Character Area:</b>	Meadowvale Business Park CC	<b>Site Area (ac):</b>	3.537
<b>Ward:</b>	9	<b>Parking Spaces:</b>	356
<b>General Location:</b>	W of Mississauga Rd, N of Argentia Rd	<b>FSI:</b>	0.73
<b>Designation:</b>	Business Employment	<b>Office Buildings:</b>	1
<b>Zoning:</b>	E2-1		

### Building

<b>Building ID:</b>	465	<b>GFA (sqm):</b>	10,489
<b>Building Name:</b>		<b>GFA (sqft):</b>	112,905
<b>Building Address:</b>	6750 Century Ave	<b>Storeys:</b>	4
<b>Office Type:</b>	Major Office	<b>Year Built/Occupied:</b>	2008/2009





## Office Directory 2020

### Centre

<b>Centre ID:</b>	315	<b>Site Area (ha):</b>	1.98261
<b>Character Area:</b>	Meadowvale Business Park CC	<b>Site Area (ac):</b>	4.899
<b>Ward:</b>	11	<b>Parking Spaces:</b>	339
<b>General Location:</b>	SS Financial Dr, W of Creditview Rd	<b>FSI:</b>	0.34
<b>Designation:</b>	Business Employment	<b>Office Buildings:</b>	1
<b>Zoning:</b>	E2-24		

### Building

<b>Building ID:</b>	466	<b>GFA (sqm):</b>	6,825
<b>Building Name:</b>	Financial Drive Office Building	<b>GFA (sqft):</b>	73,464
<b>Building Address:</b>	6696 Financial Dr	<b>Storeys:</b>	1
<b>Office Type:</b>	Secondary Office	<b>Year Built/Occupied:</b>	2008/2009



## Office Directory 2020

### Centre

<b>Centre ID:</b>	316	<b>Site Area (ha):</b>	2.18233
<b>Character Area:</b>	Meadowvale Business Park CC	<b>Site Area (ac):</b>	5.393
<b>Ward:</b>	11	<b>Parking Spaces:</b>	505
<b>General Location:</b>	E of Mississauga Rd, S of Derry Rd W	<b>FSI:</b>	0.59
<b>Designation:</b>	Business Employment	<b>Office Buildings:</b>	1
<b>Zoning:</b>	E2-1		

### Building

<b>Building ID:</b>	469	<b>GFA (sqm):</b>	12,847
<b>Building Name:</b>		<b>GFA (sqft):</b>	138,283
<b>Building Address:</b>	6775 Financial Dr	<b>Storeys:</b>	5
<b>Office Type:</b>	Major Office	<b>Year Built/Occupied:</b>	2008/2009



## Office Directory 2020

### Centre

<b>Centre ID:</b>	317	<b>Site Area (ha):</b>	7.67184
<b>Character Area:</b>	Airport CC	<b>Site Area (ac):</b>	18.958
<b>Ward:</b>	3	<b>Parking Spaces:</b>	1,314
<b>General Location:</b>	SE corner Tahoe Blvd and Eastgate Pky	<b>FSI:</b>	0.40
<b>Designation:</b>	Business Employment	<b>Office Buildings:</b>	2
<b>Zoning:</b>	E2-40		

### Building

<b>Building ID:</b>	470	<b>GFA (sqm):</b>	16,807
<b>Building Name:</b>	RIM Mississauga	<b>GFA (sqft):</b>	180,909
<b>Building Address:</b>	4701 Tahoe Blvd	<b>Storeys:</b>	6
<b>Office Type:</b>	Major Office	<b>Year Built/Occupied:</b>	2007/2008



## Office Directory 2020

### Centre

<b>Centre ID:</b>	317	<b>Site Area (ha):</b>	7.67184
<b>Character Area:</b>	Airport CC	<b>Site Area (ac):</b>	18.958
<b>Ward:</b>	3	<b>Parking Spaces:</b>	1,314
<b>General Location:</b>	SE corner Tahoe Blvd and Eastgate Pky	<b>FSI:</b>	0.40
<b>Designation:</b>	Business Employment	<b>Office Buildings:</b>	2
<b>Zoning:</b>	E2-40		

### Building

<b>Building ID:</b>	471	<b>GFA (sqm):</b>	14,049
<b>Building Name:</b>	RIM Mississauga	<b>GFA (sqft):</b>	151,222
<b>Building Address:</b>	4715 Tahoe Blvd	<b>Storeys:</b>	6
<b>Office Type:</b>	Major Office	<b>Year Built/Occupied:</b>	2008/2009





## Office Directory 2020

### Centre

<b>Centre ID:</b>	318	<b>Site Area (ha):</b>	0.92415
<b>Character Area:</b>	Gateway EA (East)	<b>Site Area (ac):</b>	2.284
<b>Ward:</b>	5	<b>Parking Spaces:</b>	160
<b>General Location:</b>	SW corner Courtney Park Dr E and Kennedy Rd	<b>FSI:</b>	0.54
<b>Designation:</b>	Business Employment	<b>Office Buildings:</b>	1
<b>Zoning:</b>	E2		

### Building

<b>Building ID:</b>	472	<b>GFA (sqm):</b>	5,000
<b>Building Name:</b>		<b>GFA (sqft):</b>	53,820
<b>Building Address:</b>	430 Courtney Park Dr E	<b>Storeys:</b>	3
<b>Office Type:</b>	Secondary Office	<b>Year Built/Occupied:</b>	2009



## Office Directory 2020

### Centre

<b>Centre ID:</b>	320	<b>Site Area (ha):</b>	6.66048
<b>Character Area:</b>	Meadowvale Village NHD	<b>Site Area (ac):</b>	16.458
<b>Ward:</b>	11	<b>Parking Spaces:</b>	130
<b>General Location:</b>	NS Old Derry Rd, W of Second Line West	<b>FSI:</b>	0.05
<b>Designation:</b>	Parkway Belt West	<b>Office Buildings:</b>	1
<b>Zoning:</b>	PB1-9		

### Building

<b>Building ID:</b>	474	<b>GFA (sqm):</b>	3,630
<b>Building Name:</b>	Credit Valley Conservation Authority Office	<b>GFA (sqft):</b>	39,071
<b>Building Address:</b>	1255 Old Derry Rd W	<b>Storeys:</b>	3
<b>Office Type:</b>	Secondary Office	<b>Year Built/Occupied:</b>	1838/2010



## Office Directory 2020

### Centre

<b>Centre ID:</b>	321	<b>Site Area (ha):</b>	5.75935
<b>Character Area:</b>	Gateway CC	<b>Site Area (ac):</b>	14.232
<b>Ward:</b>	5	<b>Parking Spaces:</b>	1,313
<b>General Location:</b>	WS Hurontario St, N of Derry Rd W	<b>FSI:</b>	0.38
<b>Designation:</b>	Office	<b>Office Buildings:</b>	1
<b>Zoning:</b>	E2-78		

### Building

<b>Building ID:</b>	476	<b>GFA (sqm):</b>	21,666
<b>Building Name:</b>		<b>GFA (sqft):</b>	233,215
<b>Building Address:</b>	7120 Hurontario St	<b>Storeys:</b>	8
<b>Office Type:</b>	Major Office	<b>Year Built/Occupied:</b>	2008



## Office Directory 2020

### Centre

<b>Centre ID:</b>	322	<b>Site Area (ha):</b>	4.23220
<b>Character Area:</b>	Gateway CC	<b>Site Area (ac):</b>	10.458
<b>Ward:</b>	5	<b>Parking Spaces:</b>	628
<b>General Location:</b>	SW of Courtneypark Dr W and Hurontario St	<b>FSI:</b>	0.35
<b>Designation:</b>	Office	<b>Office Buildings:</b>	2
<b>Zoning:</b>	E1-2		

### Building

<b>Building ID:</b>	477	<b>GFA (sqm):</b>	7,745
<b>Building Name:</b>	Mississauga Gateway Centre	<b>GFA (sqft):</b>	83,371
<b>Building Address:</b>	60 Courtneypark Dr W	<b>Storeys:</b>	1
<b>Office Type:</b>	Secondary Office	<b>Year Built/Occupied:</b>	2008





## Office Directory 2020

### Centre

<b>Centre ID:</b>	322	<b>Site Area (ha):</b>	4.23220
<b>Character Area:</b>	Gateway CC	<b>Site Area (ac):</b>	10.458
<b>Ward:</b>	5	<b>Parking Spaces:</b>	628
<b>General Location:</b>	SW of Courtneypark Dr W and Hurontario St	<b>FSI:</b>	0.35
<b>Designation:</b>	Office	<b>Office Buildings:</b>	2
<b>Zoning:</b>	E1-2		

### Building

<b>Building ID:</b>	478	<b>GFA (sqm):</b>	7,003
<b>Building Name:</b>	Mississauga Gateway Centre	<b>GFA (sqft):</b>	75,383
<b>Building Address:</b>	80 Courtneypark Dr W	<b>Storeys:</b>	1
<b>Office Type:</b>	Secondary Office	<b>Year Built/Occupied:</b>	2008



## Office Directory 2020

### Centre

<b>Centre ID:</b>	323	<b>Site Area (ha):</b>	1.15898
<b>Character Area:</b>	Gateway CC	<b>Site Area (ac):</b>	2.864
<b>Ward:</b>	5	<b>Parking Spaces:</b>	213
<b>General Location:</b>	NE of Courtneypark Dr E and Hurontario St	<b>FSI:</b>	0.47
<b>Designation:</b>	Office	<b>Office Buildings:</b>	1
<b>Zoning:</b>	E1-14		

### Building

<b>Building ID:</b>	479	<b>GFA (sqm):</b>	5,482
<b>Building Name:</b>		<b>GFA (sqft):</b>	59,008
<b>Building Address:</b>	6605 Hurontario St	<b>Storeys:</b>	6
<b>Office Type:</b>	Secondary Office	<b>Year Built/Occupied:</b>	2007



## Office Directory 2020

### Centre

<b>Centre ID:</b>	324	<b>Site Area (ha):</b>	0.08824
<b>Character Area:</b>	Streetsville CN	<b>Site Area (ac):</b>	0.218
<b>Ward:</b>	11	<b>Parking Spaces:</b>	11
<b>General Location:</b>	ES Queen St S, S of Ontario St E	<b>FSI:</b>	0.53
<b>Designation:</b>	Mixed Use	<b>Office Buildings:</b>	1
<b>Zoning:</b>	C4		

### Building

<b>Building ID:</b>	481	<b>GFA (sqm):</b>	464
<b>Building Name:</b>		<b>GFA (sqft):</b>	4,999
<b>Building Address:</b>	95 Queen St S	<b>Storeys:</b>	3
<b>Office Type:</b>	Secondary Office	<b>Year Built/Occupied:</b>	1929/2011



## Office Directory 2020

### Centre

<b>Centre ID:</b>	325	<b>Site Area (ha):</b>	0.14541
<b>Character Area:</b>	Streetsville CN	<b>Site Area (ac):</b>	0.359
<b>Ward:</b>	11	<b>Parking Spaces:</b>	22
<b>General Location:</b>	SW corner Queen St S and Caroline St	<b>FSI:</b>	0.74
<b>Designation:</b>	Mixed Use	<b>Office Buildings:</b>	1
<b>Zoning:</b>	C4-53		

### Building

<b>Building ID:</b>	483	<b>GFA (sqm):</b>	1,081
<b>Building Name:</b>		<b>GFA (sqft):</b>	11,638
<b>Building Address:</b>	100 Queen St S	<b>Storeys:</b>	2
<b>Office Type:</b>	Secondary Office	<b>Year Built/Occupied:</b>	2009





## Office Directory 2020

### Centre

<b>Centre ID:</b>	326	<b>Site Area (ha):</b>	0.63728
<b>Character Area:</b>	Airport CC	<b>Site Area (ac):</b>	1.575
<b>Ward:</b>	5	<b>Parking Spaces:</b>	31
<b>General Location:</b>	NS Matheson Blvd E, W of Shuttle Dr	<b>FSI:</b>	0.11
<b>Designation:</b>	Business Employment	<b>Office Buildings:</b>	1
<b>Zoning:</b>	E1		

### Building

<b>Building ID:</b>	484	<b>GFA (sqm):</b>	731
<b>Building Name:</b>	Maersk Canada	<b>GFA (sqft):</b>	7,866
<b>Building Address:</b>	2576 Matheson Blvd E	<b>Storeys:</b>	1
<b>Office Type:</b>	Secondary Office	<b>Year Built/Occupied:</b>	1999



## Office Directory 2020

### Centre

<b>Centre ID:</b>	327	<b>Site Area (ha):</b>	0.40441
<b>Character Area:</b>	Airport CC	<b>Site Area (ac):</b>	0.999
<b>Ward:</b>	5	<b>Parking Spaces:</b>	41
<b>General Location:</b>	NE corner Satellite Dr and Skymark Ave	<b>FSI:</b>	0.25
<b>Designation:</b>	Business Employment	<b>Office Buildings:</b>	1
<b>Zoning:</b>	E1-19		

### Building

<b>Building ID:</b>	485	<b>GFA (sqm):</b>	1,028
<b>Building Name:</b>	Snap-On Tools of Canada	<b>GFA (sqft):</b>	11,070
<b>Building Address:</b>	2325 Skymark Ave	<b>Storeys:</b>	1
<b>Office Type:</b>	Secondary Office	<b>Year Built/Occupied:</b>	1989





## Office Directory 2020

### Centre

<b>Centre ID:</b>	329	<b>Site Area (ha):</b>	0.19405
<b>Character Area:</b>	Applewood NHD	<b>Site Area (ac):</b>	0.480
<b>Ward:</b>	3	<b>Parking Spaces:</b>	17
<b>General Location:</b>	NS Dundas St E, E of Cawthra Rd	<b>FSI:</b>	0.13
<b>Designation:</b>	Office	<b>Office Buildings:</b>	1
<b>Zoning:</b>	O, H-RA1-1		

### Building

<b>Building ID:</b>	487	<b>GFA (sqm):</b>	255
<b>Building Name:</b>		<b>GFA (sqft):</b>	2,744
<b>Building Address:</b>	775 Dundas St E	<b>Storeys:</b>	2
<b>Office Type:</b>	Secondary Office	<b>Year Built/Occupied:</b>	Not Available



## Office Directory 2020

### Centre

<b>Centre ID:</b>	330	<b>Site Area (ha):</b>	0.26799
<b>Character Area:</b>	Applewood NHD	<b>Site Area (ac):</b>	0.662
<b>Ward:</b>	3	<b>Parking Spaces:</b>	43
<b>General Location:</b>	ES Palstan Rd, N of Dundas St E	<b>FSI:</b>	0.50
<b>Designation:</b>	Mixed Use	<b>Office Buildings:</b>	1
<b>Zoning:</b>	C3		

### Building

<b>Building ID:</b>	488	<b>GFA (sqm):</b>	1,331
<b>Building Name:</b>		<b>GFA (sqft):</b>	14,328
<b>Building Address:</b>	3033 Palstan Rd	<b>Storeys:</b>	2
<b>Office Type:</b>	Secondary Office	<b>Year Built/Occupied:</b>	Not Available





## Office Directory 2020

### Centre

<b>Centre ID:</b>	331	<b>Site Area (ha):</b>	0.12736
<b>Character Area:</b>	Applewood NHD	<b>Site Area (ac):</b>	0.315
<b>Ward:</b>	3	<b>Parking Spaces:</b>	7
<b>General Location:</b>	WS Palstan Rd, N of Dundas St E	<b>FSI:</b>	0.42
<b>Designation:</b>	Mixed Use	<b>Office Buildings:</b>	1
<b>Zoning:</b>	C3		

### Building

<b>Building ID:</b>	489	<b>GFA (sqm):</b>	539
<b>Building Name:</b>		<b>GFA (sqft):</b>	5,802
<b>Building Address:</b>	3040 Palstan Rd	<b>Storeys:</b>	2
<b>Office Type:</b>	Secondary Office	<b>Year Built/Occupied:</b>	Not Available



## Office Directory 2020

### Centre

<b>Centre ID:</b>	332	<b>Site Area (ha):</b>	0.228
<b>Character Area:</b>	Central Erin Mills NHD	<b>Site Area (ac):</b>	0.563
<b>Ward:</b>	8	<b>Parking Spaces:</b>	42
<b>General Location:</b>	NW of Credit Valley Rd and Kimbermount Ave	<b>FSI:</b>	0.38
<b>Designation:</b>	Convenience Commercial	<b>Office Buildings:</b>	1
<b>Zoning:</b>	C1-6		

### Building

<b>Building ID:</b>	490	<b>GFA (sqm):</b>	857
<b>Building Name:</b>		<b>GFA (sqft):</b>	9,225
<b>Building Address:</b>	2691 Credit Valley Rd	<b>Storeys:</b>	2
<b>Office Type:</b>	Secondary Office	<b>Year Built/Occupied:</b>	2001



## Office Directory 2020

### Centre

<b>Centre ID:</b>	333	<b>Site Area (ha):</b>	0.12565
<b>Character Area:</b>	Clarkson - Lorne Park NHD	<b>Site Area (ac):</b>	0.310
<b>Ward:</b>	2	<b>Parking Spaces:</b>	25
<b>General Location:</b>	WS Clarkson Rd N, N of Fellen Pl	<b>FSI:</b>	0.18
<b>Designation:</b>	Mixed Use	<b>Office Buildings:</b>	1
<b>Zoning:</b>	C4		

### Building

<b>Building ID:</b>	491	<b>GFA (sqm):</b>	231
<b>Building Name:</b>		<b>GFA (sqft):</b>	2,484
<b>Building Address:</b>	1098 Clarkson Rd N	<b>Storeys:</b>	1
<b>Office Type:</b>	Secondary Office	<b>Year Built/Occupied:</b>	Not Available





## Office Directory 2020

### Centre

<b>Centre ID:</b>	334	<b>Site Area (ha):</b>	0.19846
<b>Character Area:</b>	Clarkson - Lorne Park NHD	<b>Site Area (ac):</b>	0.490
<b>Ward:</b>	2	<b>Parking Spaces:</b>	10
<b>General Location:</b>	ES Clarkson Rd N, N of Pengilley Pl	<b>FSI:</b>	0.38
<b>Designation:</b>	Mixed Use	<b>Office Buildings:</b>	1
<b>Zoning:</b>	C4		

### Building

<b>Building ID:</b>	492	<b>GFA (sqm):</b>	755
<b>Building Name:</b>		<b>GFA (sqft):</b>	8,127
<b>Building Address:</b>	1115/1125 Clarkson Rd N	<b>Storeys:</b>	2
<b>Office Type:</b>	Secondary Office	<b>Year Built/Occupied:</b>	Not Available





## Office Directory 2020

### Centre

<b>Centre ID:</b>	335	<b>Site Area (ha):</b>	0.23604
<b>Character Area:</b>	Clarkson Village CN	<b>Site Area (ac):</b>	0.583
<b>Ward:</b>	2	<b>Parking Spaces:</b>	10
<b>General Location:</b>	WS Clarkson Rd S, S of Lakeshore Rd W	<b>FSI:</b>	0.11
<b>Designation:</b>	Residential - Low Density I	<b>Office Buildings:</b>	1
<b>Zoning:</b>	R1-33		

### Building

<b>Building ID:</b>	493	<b>GFA (sqm):</b>	270
<b>Building Name:</b>		<b>GFA (sqft):</b>	2,906
<b>Building Address:</b>	972 Clarkson Rd S	<b>Storeys:</b>	2
<b>Office Type:</b>	Secondary Office	<b>Year Built/Occupied:</b>	Not Available



## Office Directory 2020

### Centre

<b>Centre ID:</b>	336	<b>Site Area (ha):</b>	0.10737
<b>Character Area:</b>	Clarkson - Lorne Park NHD	<b>Site Area (ac):</b>	0.265
<b>Ward:</b>	2	<b>Parking Spaces:</b>	10
<b>General Location:</b>	NW corner Davebrook Rd and Truscott Dr	<b>FSI:</b>	0.27
<b>Designation:</b>	Residential - Low Density II	<b>Office Buildings:</b>	1
<b>Zoning:</b>	R3-1		

### Building

<b>Building ID:</b>	494	<b>GFA (sqm):</b>	285
<b>Building Name:</b>		<b>GFA (sqft):</b>	3,068
<b>Building Address:</b>	2183 Davebrook Rd	<b>Storeys:</b>	2
<b>Office Type:</b>	Secondary Office	<b>Year Built/Occupied:</b>	Not Available





## Office Directory 2020

### Centre

<b>Centre ID:</b>	337	<b>Site Area (ha):</b>	0.10867
<b>Character Area:</b>	Clarkson - Lorne Park NHD	<b>Site Area (ac):</b>	0.269
<b>Ward:</b>	2	<b>Parking Spaces:</b>	10
<b>General Location:</b>	SS Lakeshore Rd W, W of Bexhill Rd	<b>FSI:</b>	0.13
<b>Designation:</b>	Residential - Low Density I	<b>Office Buildings:</b>	1
<b>Zoning:</b>	R2-1		

### Building

<b>Building ID:</b>	495	<b>GFA (sqm):</b>	136
<b>Building Name:</b>		<b>GFA (sqft):</b>	1,465
<b>Building Address:</b>	1384 Lakeshore Rd W	<b>Storeys:</b>	2
<b>Office Type:</b>	Secondary Office	<b>Year Built/Occupied:</b>	Not Available



## Office Directory 2020

### Centre

<b>Centre ID:</b>	338	<b>Site Area (ha):</b>	0.32004
<b>Character Area:</b>	Clarkson - Lorne Park NHD	<b>Site Area (ac):</b>	0.791
<b>Ward:</b>	2	<b>Parking Spaces:</b>	46
<b>General Location:</b>	SS Lakeshore Rd W, W of Silver Birch Tr	<b>FSI:</b>	0.17
<b>Designation:</b>	Office	<b>Office Buildings:</b>	1
<b>Zoning:</b>	O		

### Building

<b>Building ID:</b>	496	<b>GFA (sqm):</b>	539
<b>Building Name:</b>		<b>GFA (sqft):</b>	5,802
<b>Building Address:</b>	1400 Lakeshore Rd W	<b>Storeys:</b>	1
<b>Office Type:</b>	Secondary Office	<b>Year Built/Occupied:</b>	Not Available





## Office Directory 2020

### Centre

<b>Centre ID:</b>	339	<b>Site Area (ha):</b>	0.12486
<b>Character Area:</b>	Clarkson - Lorne Park NHD	<b>Site Area (ac):</b>	0.309
<b>Ward:</b>	2	<b>Parking Spaces:</b>	46
<b>General Location:</b>	SS Lakeshore Rd W, W of Silver Birch Tr	<b>FSI:</b>	0.33
<b>Designation:</b>	Office	<b>Office Buildings:</b>	1
<b>Zoning:</b>	O		

### Building

<b>Building ID:</b>	497	<b>GFA (sqm):</b>	407
<b>Building Name:</b>		<b>GFA (sqft):</b>	4,376
<b>Building Address:</b>	1414 Lakeshore Rd W	<b>Storeys:</b>	1
<b>Office Type:</b>	Secondary Office	<b>Year Built/Occupied:</b>	Not Available



## Office Directory 2020

### Centre

<b>Centre ID:</b>	341	<b>Site Area (ha):</b>	0.19794
<b>Character Area:</b>	Clarkson - Lorne Park NHD	<b>Site Area (ac):</b>	0.489
<b>Ward:</b>	2	<b>Parking Spaces:</b>	20
<b>General Location:</b>	NE of Lorne Park Rd and Queen Victoria Ave	<b>FSI:</b>	0.12
<b>Designation:</b>	Mixed Use	<b>Office Buildings:</b>	1
<b>Zoning:</b>	C4		

### Building

<b>Building ID:</b>	499	<b>GFA (sqm):</b>	237
<b>Building Name:</b>		<b>GFA (sqft):</b>	2,551
<b>Building Address:</b>	1151 Lorne Park Rd	<b>Storeys:</b>	2
<b>Office Type:</b>	Secondary Office	<b>Year Built/Occupied:</b>	Not Available





## Office Directory 2020

### Centre

<b>Centre ID:</b>	342	<b>Site Area (ha):</b>	0.10528
<b>Character Area:</b>	Cooksville NHD (East)	<b>Site Area (ac):</b>	0.260
<b>Ward:</b>	7	<b>Parking Spaces:</b>	3
<b>General Location:</b>	SW corner Queensway E and Camilla Rd	<b>FSI:</b>	0.16
<b>Designation:</b>	Residential - Low Density I	<b>Office Buildings:</b>	1
<b>Zoning:</b>	R3		

### Building

<b>Building ID:</b>	500	<b>GFA (sqm):</b>	167
<b>Building Name:</b>		<b>GFA (sqft):</b>	1,798
<b>Building Address:</b>	2294 Camilla Rd	<b>Storeys:</b>	2
<b>Office Type:</b>	Secondary Office	<b>Year Built/Occupied:</b>	1953



## Office Directory 2020

### Centre

<b>Centre ID:</b>	343	<b>Site Area (ha):</b>	0.05483
<b>Character Area:</b>	Cooksville NHD (West)	<b>Site Area (ac):</b>	0.135
<b>Ward:</b>	7	<b>Parking Spaces:</b>	4
<b>General Location:</b>	WS Confederation Pky, N of King St W	<b>FSI:</b>	0.22
<b>Designation:</b>	Residential - Low Density II	<b>Office Buildings:</b>	1
<b>Zoning:</b>	R3		

### Building

<b>Building ID:</b>	501	<b>GFA (sqm):</b>	123
<b>Building Name:</b>		<b>GFA (sqft):</b>	1,324
<b>Building Address:</b>	2544 Confederation Pky	<b>Storeys:</b>	2
<b>Office Type:</b>	Secondary Office	<b>Year Built/Occupied:</b>	1920





## Office Directory 2020

### Centre

<b>Centre ID:</b>	346	<b>Site Area (ha):</b>	0.11651
<b>Character Area:</b>	DT Cooksville	<b>Site Area (ac):</b>	0.288
<b>Ward:</b>	7	<b>Parking Spaces:</b>	20
<b>General Location:</b>	NS Dundas St W, W of Hurontario St	<b>FSI:</b>	0.59
<b>Designation:</b>	Mixed Use	<b>Office Buildings:</b>	1
<b>Zoning:</b>	C4		

### Building

<b>Building ID:</b>	504	<b>GFA (sqm):</b>	690
<b>Building Name:</b>		<b>GFA (sqft):</b>	7,427
<b>Building Address:</b>	19 Dundas St W	<b>Storeys:</b>	2
<b>Office Type:</b>	Secondary Office	<b>Year Built/Occupied:</b>	Not Available



## Office Directory 2020

### Centre

<b>Centre ID:</b>	347	<b>Site Area (ha):</b>	0.10203
<b>Character Area:</b>	DT Cooksville	<b>Site Area (ac):</b>	0.252
<b>Ward:</b>	7	<b>Parking Spaces:</b>	5
<b>General Location:</b>	NE corner Dundas St W and Cook St	<b>FSI:</b>	0.35
<b>Designation:</b>	Mixed Use	<b>Office Buildings:</b>	1
<b>Zoning:</b>	C4		

### Building

<b>Building ID:</b>	505	<b>GFA (sqm):</b>	360
<b>Building Name:</b>		<b>GFA (sqft):</b>	3,875
<b>Building Address:</b>	47 Dundas St W	<b>Storeys:</b>	3
<b>Office Type:</b>	Secondary Office	<b>Year Built/Occupied:</b>	Not Available



## Office Directory 2020

### Centre

<b>Centre ID:</b>	349	<b>Site Area (ha):</b>	0.26836
<b>Character Area:</b>	Cooksville NHD (East)	<b>Site Area (ac):</b>	0.663
<b>Ward:</b>	7	<b>Parking Spaces:</b>	25
<b>General Location:</b>	SW corner Hensall St and Hensall Cir	<b>FSI:</b>	0.64
<b>Designation:</b>	Mixed Use	<b>Office Buildings:</b>	1
<b>Zoning:</b>	C3		

### Building

<b>Building ID:</b>	507	<b>GFA (sqm):</b>	1,707
<b>Building Name:</b>		<b>GFA (sqft):</b>	18,374
<b>Building Address:</b>	470 Hensal Cir	<b>Storeys:</b>	3
<b>Office Type:</b>	Secondary Office	<b>Year Built/Occupied:</b>	Not Available



## Office Directory 2020

### Centre

<b>Centre ID:</b>	352	<b>Site Area (ha):</b>	0.09060
<b>Character Area:</b>	DT Cooksville	<b>Site Area (ac):</b>	0.224
<b>Ward:</b>	7	<b>Parking Spaces:</b>	15
<b>General Location:</b>	ES Hurontario St, S of Dundas St E	<b>FSI:</b>	0.22
<b>Designation:</b>	Mixed Use	<b>Office Buildings:</b>	1
<b>Zoning:</b>	C4-9		

### Building

<b>Building ID:</b>	510	<b>GFA (sqm):</b>	200
<b>Building Name:</b>		<b>GFA (sqft):</b>	2,153
<b>Building Address:</b>	2577/2579 Hurontario St	<b>Storeys:</b>	2
<b>Office Type:</b>	Secondary Office	<b>Year Built/Occupied:</b>	Not Available





## Office Directory 2020

### Centre

<b>Centre ID:</b>	353	<b>Site Area (ha):</b>	0.13320
<b>Character Area:</b>	DT Cooksville	<b>Site Area (ac):</b>	0.329
<b>Ward:</b>	7	<b>Parking Spaces:</b>	25
<b>General Location:</b>	ES Hurontario St, N of Kirwin Ave	<b>FSI:</b>	0.21
<b>Designation:</b>	Mixed Use	<b>Office Buildings:</b>	1
<b>Zoning:</b>	D		

### Building

<b>Building ID:</b>	511	<b>GFA (sqm):</b>	286
<b>Building Name:</b>		<b>GFA (sqft):</b>	3,078
<b>Building Address:</b>	3161 Hurontario St	<b>Storeys:</b>	1
<b>Office Type:</b>	Secondary Office	<b>Year Built/Occupied:</b>	1930



## Office Directory 2020

### Centre

<b>Centre ID:</b>	354	<b>Site Area (ha):</b>	0.12716
<b>Character Area:</b>	Cooksville NHD (East)	<b>Site Area (ac):</b>	0.314
<b>Ward:</b>	7	<b>Parking Spaces:</b>	5
<b>General Location:</b>	SW corner Camilla Rd and King St E	<b>FSI:</b>	0.21
<b>Designation:</b>	Residential - Low Density I	<b>Office Buildings:</b>	1
<b>Zoning:</b>	R3		

### Building

<b>Building ID:</b>	512	<b>GFA (sqm):</b>	270
<b>Building Name:</b>		<b>GFA (sqft):</b>	2,906
<b>Building Address:</b>	160 King St E	<b>Storeys:</b>	2
<b>Office Type:</b>	Secondary Office	<b>Year Built/Occupied:</b>	Not Available





## Office Directory 2020

### Centre

<b>Centre ID:</b>	355	<b>Site Area (ha):</b>	0.0718
<b>Character Area:</b>	DT Cooksville	<b>Site Area (ac):</b>	0.177
<b>Ward:</b>	7	<b>Parking Spaces:</b>	10
<b>General Location:</b>	NS King St W, E of Confederation Pky	<b>FSI:</b>	0.18
<b>Designation:</b>	Residential - Low Density II	<b>Office Buildings:</b>	1
<b>Zoning:</b>	R3-44		

### Building

<b>Building ID:</b>	513	<b>GFA (sqm):</b>	129
<b>Building Name:</b>		<b>GFA (sqft):</b>	1,391
<b>Building Address:</b>	95 King St W	<b>Storeys:</b>	1
<b>Office Type:</b>	Secondary Office	<b>Year Built/Occupied:</b>	Not Available



## Office Directory 2020

### Centre

<b>Centre ID:</b>	358	<b>Site Area (ha):</b>	0.38730
<b>Character Area:</b>	DT Hospital	<b>Site Area (ac):</b>	0.957
<b>Ward:</b>	7	<b>Parking Spaces:</b>	20
<b>General Location:</b>	NW corner Hurontario St and Queensway W	<b>FSI:</b>	0.40
<b>Designation:</b>	Office	<b>Office Buildings:</b>	1
<b>Zoning:</b>	O		

### Building

<b>Building ID:</b>	516	<b>GFA (sqm):</b>	1,542
<b>Building Name:</b>		<b>GFA (sqft):</b>	16,598
<b>Building Address:</b>	21 Queensway W	<b>Storeys:</b>	2
<b>Office Type:</b>	Secondary Office	<b>Year Built/Occupied:</b>	Not Available





## Office Directory 2020

### Centre

<b>Centre ID:</b>	359	<b>Site Area (ha):</b>	0.57776
<b>Character Area:</b>	Dixie EA	<b>Site Area (ac):</b>	1.428
<b>Ward:</b>	1	<b>Parking Spaces:</b>	Not Available
<b>General Location:</b>	ES Dixie Rd, S of Dundas St E	<b>FSI:</b>	0.34
<b>Designation:</b>	Mixed Use	<b>Office Buildings:</b>	1
<b>Zoning:</b>	C3-1		

### Building

<b>Building ID:</b>	517	<b>GFA (sqm):</b>	1,970
<b>Building Name:</b>		<b>GFA (sqft):</b>	21,205
<b>Building Address:</b>	2525 Dixie Rd	<b>Storeys:</b>	1
<b>Office Type:</b>	Secondary Office	<b>Year Built/Occupied:</b>	Not Available



## Office Directory 2020

### Centre

<b>Centre ID:</b>	360	<b>Site Area (ha):</b>	0.40479
<b>Character Area:</b>	Dixie EA	<b>Site Area (ac):</b>	1.000
<b>Ward:</b>	1	<b>Parking Spaces:</b>	Not Available
<b>General Location:</b>	ES Hainess Rd, N of Queensway E	<b>FSI:</b>	0.02
<b>Designation:</b>	Business Employment	<b>Office Buildings:</b>	1
<b>Zoning:</b>	E2-19		

### Building

<b>Building ID:</b>	518	<b>GFA (sqm):</b>	100
<b>Building Name:</b>		<b>GFA (sqft):</b>	1,076
<b>Building Address:</b>	2345 Haines Rd	<b>Storeys:</b>	1
<b>Office Type:</b>	Secondary Office	<b>Year Built/Occupied:</b>	Not Available



## Office Directory 2020

### Centre

<b>Centre ID:</b>	362	<b>Site Area (ha):</b>	0.20075
<b>Character Area:</b>	East Credit NHD	<b>Site Area (ac):</b>	0.496
<b>Ward:</b>	6	<b>Parking Spaces:</b>	15
<b>General Location:</b>	SS Britannia Rd W, E of Mavis Rd	<b>FSI:</b>	0.26
<b>Designation:</b>	Mixed Use	<b>Office Buildings:</b>	1
<b>Zoning:</b>	C3-61		

### Building

<b>Building ID:</b>	520	<b>GFA (sqm):</b>	523
<b>Building Name:</b>		<b>GFA (sqft):</b>	5,630
<b>Building Address:</b>	820 Britannia Rd W	<b>Storeys:</b>	2
<b>Office Type:</b>	Secondary Office	<b>Year Built/Occupied:</b>	1907



## Office Directory 2020

### Centre

<b>Centre ID:</b>	363	<b>Site Area (ha):</b>	0.09277
<b>Character Area:</b>	Erindale NHD	<b>Site Area (ac):</b>	0.229
<b>Ward:</b>	7	<b>Parking Spaces:</b>	15
<b>General Location:</b>	SS Dundas St W, E of Robinson St	<b>FSI:</b>	0.39
<b>Designation:</b>	Mixed Use	<b>Office Buildings:</b>	1
<b>Zoning:</b>	C4-7		

### Building

<b>Building ID:</b>	521	<b>GFA (sqm):</b>	360
<b>Building Name:</b>		<b>GFA (sqft):</b>	3,875
<b>Building Address:</b>	1552 Dundas St W	<b>Storeys:</b>	2
<b>Office Type:</b>	Secondary Office	<b>Year Built/Occupied:</b>	Not Available





## Office Directory 2020

### Centre

<b>Centre ID:</b>	364	<b>Site Area (ha):</b>	0.14388
<b>Character Area:</b>	Erindale NHD	<b>Site Area (ac):</b>	0.356
<b>Ward:</b>	7	<b>Parking Spaces:</b>	20
<b>General Location:</b>	SE corner Dundas St W and Robinson St	<b>FSI:</b>	0.23
<b>Designation:</b>	Mixed Use	<b>Office Buildings:</b>	1
<b>Zoning:</b>	C4-7		

### Building

<b>Building ID:</b>	522	<b>GFA (sqm):</b>	330
<b>Building Name:</b>		<b>GFA (sqft):</b>	3,552
<b>Building Address:</b>	1556 Dundas St W	<b>Storeys:</b>	2
<b>Office Type:</b>	Secondary Office	<b>Year Built/Occupied:</b>	Not Available



## Office Directory 2020

### Centre

<b>Centre ID:</b>	365	<b>Site Area (ha):</b>	0.28913
<b>Character Area:</b>	Erindale NHD	<b>Site Area (ac):</b>	0.714
<b>Ward:</b>	6	<b>Parking Spaces:</b>	25
<b>General Location:</b>	NS Dundas St W, E of Mississauga Rd	<b>FSI:</b>	0.29
<b>Designation:</b>	Mixed Use	<b>Office Buildings:</b>	1
<b>Zoning:</b>	C4-7		

### Building

<b>Building ID:</b>	523	<b>GFA (sqm):</b>	850
<b>Building Name:</b>		<b>GFA (sqft):</b>	9,149
<b>Building Address:</b>	1645 Dundas St W	<b>Storeys:</b>	2
<b>Office Type:</b>	Secondary Office	<b>Year Built/Occupied:</b>	1973



# Office Directory 2020

## Centre

<b>Centre ID:</b>	366	<b>Site Area (ha):</b>	0.15772
<b>Character Area:</b>	Erindale NHD	<b>Site Area (ac):</b>	0.390
<b>Ward:</b>	6	<b>Parking Spaces:</b>	15
<b>General Location:</b>	NW of Erindale Station Rd and McBride Ave	<b>FSI:</b>	0.24
<b>Designation:</b>	Residential - Low Density II	<b>Office Buildings:</b>	1
<b>Zoning:</b>	R4-47		

## Building

<b>Building ID:</b>	524	<b>GFA (sqm):</b>	380
<b>Building Name:</b>		<b>GFA (sqft):</b>	4,090
<b>Building Address:</b>	1101 Erindale Station Rd	<b>Storeys:</b>	1
<b>Office Type:</b>	Secondary Office	<b>Year Built/Occupied:</b>	Not Available





## Office Directory 2020

### Centre

<b>Centre ID:</b>	367	<b>Site Area (ha):</b>	0.20347
<b>Character Area:</b>	Erindale NHD	<b>Site Area (ac):</b>	0.503
<b>Ward:</b>	6	<b>Parking Spaces:</b>	25
<b>General Location:</b>	ES Erindale Station Rd, S of McBride Ave	<b>FSI:</b>	0.26
<b>Designation:</b>	Office	<b>Office Buildings:</b>	1
<b>Zoning:</b>	O		

### Building

<b>Building ID:</b>	525	<b>GFA (sqm):</b>	523
<b>Building Name:</b>		<b>GFA (sqft):</b>	5,630
<b>Building Address:</b>	3173 Erindale Station Rd	<b>Storeys:</b>	3
<b>Office Type:</b>	Secondary Office	<b>Year Built/Occupied:</b>	Not Available





## Office Directory 2020

### Centre

<b>Centre ID:</b>	369	<b>Site Area (ha):</b>	0.55388
<b>Character Area:</b>	Erindale NHD	<b>Site Area (ac):</b>	1.369
<b>Ward:</b>	6	<b>Parking Spaces:</b>	40
<b>General Location:</b>	ES Erindale Station Rd, S of McBride Ave	<b>FSI:</b>	0.88
<b>Designation:</b>	Office	<b>Office Buildings:</b>	1
<b>Zoning:</b>	O		

### Building

<b>Building ID:</b>	527	<b>GFA (sqm):</b>	4,860
<b>Building Name:</b>		<b>GFA (sqft):</b>	52,313
<b>Building Address:</b>	3215 Erindale Station Rd	<b>Storeys:</b>	2
<b>Office Type:</b>	Secondary Office	<b>Year Built/Occupied:</b>	1964



## Office Directory 2020

### Centre

<b>Centre ID:</b>	370	<b>Site Area (ha):</b>	0.10737
<b>Character Area:</b>	DT Fairview	<b>Site Area (ac):</b>	0.265
<b>Ward:</b>	7	<b>Parking Spaces:</b>	10
<b>General Location:</b>	WS Hurontario St, S of Elm Dr W	<b>FSI:</b>	0.12
<b>Designation:</b>	Residential - High Density	<b>Office Buildings:</b>	1
<b>Zoning:</b>	D-1		

### Building

<b>Building ID:</b>	528	<b>GFA (sqm):</b>	130
<b>Building Name:</b>		<b>GFA (sqft):</b>	1,399
<b>Building Address:</b>	3514 Hurontario St	<b>Storeys:</b>	2
<b>Office Type:</b>	Secondary Office	<b>Year Built/Occupied:</b>	1954



## Office Directory 2020

### Centre

<b>Centre ID:</b>	372	<b>Site Area (ha):</b>	0.12633
<b>Character Area:</b>	Fairview NHD	<b>Site Area (ac):</b>	0.312
<b>Ward:</b>	7	<b>Parking Spaces:</b>	4
<b>General Location:</b>	SE corner Central Pky W and Palgrave Rd	<b>FSI:</b>	0.20
<b>Designation:</b>	Residential - Low Density I	<b>Office Buildings:</b>	1
<b>Zoning:</b>	R3		

### Building

<b>Building ID:</b>	530	<b>GFA (sqm):</b>	256
<b>Building Name:</b>		<b>GFA (sqft):</b>	2,754
<b>Building Address:</b>	3453 Palgrave Rd	<b>Storeys:</b>	1
<b>Office Type:</b>	Secondary Office	<b>Year Built/Occupied:</b>	1955



## Office Directory 2020

### Centre

<b>Centre ID:</b>	373	<b>Site Area (ha):</b>	1.15737
<b>Character Area:</b>	Gateway EA (East)	<b>Site Area (ac):</b>	2.860
<b>Ward:</b>	5	<b>Parking Spaces:</b>	Not Available
<b>General Location:</b>	SE corner Edwards Blvd and Annagem Blvd	<b>FSI:</b>	0.25
<b>Designation:</b>	Business Employment	<b>Office Buildings:</b>	1
<b>Zoning:</b>	E2		

### Building

<b>Building ID:</b>	531	<b>GFA (sqm):</b>	2,925
<b>Building Name:</b>		<b>GFA (sqft):</b>	31,484
<b>Building Address:</b>	6435 Edwards Blvd	<b>Storeys:</b>	2
<b>Office Type:</b>	Secondary Office	<b>Year Built/Occupied:</b>	1991





## Office Directory 2020

### Centre

<b>Centre ID:</b>	374	<b>Site Area (ha):</b>	0.81850
<b>Character Area:</b>	Gateway EA (West)	<b>Site Area (ac):</b>	2.023
<b>Ward:</b>	5	<b>Parking Spaces:</b>	Not Available
<b>General Location:</b>	WS Falbourne St N of Matheson Blvd W	<b>FSI:</b>	0.26
<b>Designation:</b>	Business Employment	<b>Office Buildings:</b>	1
<b>Zoning:</b>	E2		

### Building

<b>Building ID:</b>	532	<b>GFA (sqm):</b>	2,151
<b>Building Name:</b>		<b>GFA (sqft):</b>	23,156
<b>Building Address:</b>	5840 Falbourne St	<b>Storeys:</b>	1
<b>Office Type:</b>	Secondary Office	<b>Year Built/Occupied:</b>	Not Available



## Office Directory 2020

### Centre

<b>Centre ID:</b>	375	<b>Site Area (ha):</b>	0.40485
<b>Character Area:</b>	Gateway EA (East)	<b>Site Area (ac):</b>	1.000
<b>Ward:</b>	5	<b>Parking Spaces:</b>	48
<b>General Location:</b>	SS Matheson Blvd E, W of McAdam Rd	<b>FSI:</b>	0.34
<b>Designation:</b>	Business Employment	<b>Office Buildings:</b>	1
<b>Zoning:</b>	E2-1		

### Building

<b>Building ID:</b>	533	<b>GFA (sqm):</b>	1,364
<b>Building Name:</b>		<b>GFA (sqft):</b>	14,677
<b>Building Address:</b>	275 Matheson Blvd E	<b>Storeys:</b>	1
<b>Office Type:</b>	Secondary Office	<b>Year Built/Occupied:</b>	Not Available



## Office Directory 2020

### Centre

<b>Centre ID:</b>	376	<b>Site Area (ha):</b>	0.29296
<b>Character Area:</b>	Gateway EA (East)	<b>Site Area (ac):</b>	0.724
<b>Ward:</b>	5	<b>Parking Spaces:</b>	25
<b>General Location:</b>	SS Matheson Blvd E, W of McAdam Rd	<b>FSI:</b>	0.24
<b>Designation:</b>	Business Employment	<b>Office Buildings:</b>	1
<b>Zoning:</b>	E2-1		

### Building

<b>Building ID:</b>	534	<b>GFA (sqm):</b>	692
<b>Building Name:</b>		<b>GFA (sqft):</b>	7,450
<b>Building Address:</b>	295 Matheson Blvd E	<b>Storeys:</b>	1
<b>Office Type:</b>	Secondary Office	<b>Year Built/Occupied:</b>	Not Available



## Office Directory 2020

### Centre

<b>Centre ID:</b>	377	<b>Site Area (ha):</b>	0.60702
<b>Character Area:</b>	Gateway EA (East)	<b>Site Area (ac):</b>	1.500
<b>Ward:</b>	5	<b>Parking Spaces:</b>	75
<b>General Location:</b>	SS Matheson Blvd E, W of McAdam Rd	<b>FSI:</b>	0.23
<b>Designation:</b>	Business Employment	<b>Office Buildings:</b>	1
<b>Zoning:</b>	E2-1		

### Building

<b>Building ID:</b>	535	<b>GFA (sqm):</b>	1,395
<b>Building Name:</b>		<b>GFA (sqft):</b>	15,010
<b>Building Address:</b>	311 Matheson Blvd E	<b>Storeys:</b>	1
<b>Office Type:</b>	Secondary Office	<b>Year Built/Occupied:</b>	Not Available





## Office Directory 2020

### Centre

<b>Centre ID:</b>	379	<b>Site Area (ha):</b>	0.33312
<b>Character Area:</b>	Gateway EA (West)	<b>Site Area (ac):</b>	0.823
<b>Ward:</b>	5	<b>Parking Spaces:</b>	8
<b>General Location:</b>	ES McLaughlin Rd, N of Britannia Rd W	<b>FSI:</b>	0.15
<b>Designation:</b>	Business Employment	<b>Office Buildings:</b>	1
<b>Zoning:</b>	E2		

### Building

<b>Building ID:</b>	537	<b>GFA (sqm):</b>	487
<b>Building Name:</b>		<b>GFA (sqft):</b>	5,242
<b>Building Address:</b>	6035 McLaughlin Rd	<b>Storeys:</b>	2
<b>Office Type:</b>	Secondary Office	<b>Year Built/Occupied:</b>	Not Available



## Office Directory 2020

### Centre

<b>Centre ID:</b>	381	<b>Site Area (ha):</b>	0.04872
<b>Character Area:</b>	Lakeview NHD	<b>Site Area (ac):</b>	0.120
<b>Ward:</b>	1	<b>Parking Spaces:</b>	10
<b>General Location:</b>	NS Lakeshore Rd E, E of Strathy Ave	<b>FSI:</b>	0.23
<b>Designation:</b>	Mixed Use	<b>Office Buildings:</b>	1
<b>Zoning:</b>	C4		

### Building

<b>Building ID:</b>	539	<b>GFA (sqm):</b>	112
<b>Building Name:</b>		<b>GFA (sqft):</b>	1,206
<b>Building Address:</b>	1093 Lakeshore Rd E	<b>Storeys:</b>	2
<b>Office Type:</b>	Secondary Office	<b>Year Built/Occupied:</b>	Not Available



## Office Directory 2020

### Centre

<b>Centre ID:</b>	382	<b>Site Area (ha):</b>	0.05571
<b>Character Area:</b>	Malton NHD	<b>Site Area (ac):</b>	0.138
<b>Ward:</b>	5	<b>Parking Spaces:</b>	4
<b>General Location:</b>	NS Derry Rd E, E of Burlington St	<b>FSI:</b>	0.24
<b>Designation:</b>	Mixed Use	<b>Office Buildings:</b>	1
<b>Zoning:</b>	C3		

### Building

<b>Building ID:</b>	540	<b>GFA (sqm):</b>	134
<b>Building Name:</b>		<b>GFA (sqft):</b>	1,442
<b>Building Address:</b>	2863 Derry Rd E	<b>Storeys:</b>	1
<b>Office Type:</b>	Secondary Office	<b>Year Built/Occupied:</b>	Not Available



## Office Directory 2020

### Centre

<b>Centre ID:</b>	383	<b>Site Area (ha):</b>	0.20306
<b>Character Area:</b>	Malton CN	<b>Site Area (ac):</b>	0.502
<b>Ward:</b>	5	<b>Parking Spaces:</b>	30
<b>General Location:</b>	WS Goreway Dr, N of Etude Dr	<b>FSI:</b>	0.44
<b>Designation:</b>	Office	<b>Office Buildings:</b>	1
<b>Zoning:</b>	O		

### Building

<b>Building ID:</b>	541	<b>GFA (sqm):</b>	892
<b>Building Name:</b>		<b>GFA (sqft):</b>	9,606
<b>Building Address:</b>	7200 Goreway Dr	<b>Storeys:</b>	3
<b>Office Type:</b>	Secondary Office	<b>Year Built/Occupied:</b>	Not Available





## Office Directory 2020

### Centre

<b>Centre ID:</b>	384	<b>Site Area (ha):</b>	0.38172
<b>Character Area:</b>	Mavis-Erindale EA	<b>Site Area (ac):</b>	0.943
<b>Ward:</b>	6	<b>Parking Spaces:</b>	39
<b>General Location:</b>	NS Central Pky W, W of Wolfedale Rd	<b>FSI:</b>	0.49
<b>Designation:</b>	Business Employment	<b>Office Buildings:</b>	1
<b>Zoning:</b>	E2-19		

### Building

<b>Building ID:</b>	542	<b>GFA (sqm):</b>	1,868
<b>Building Name:</b>		<b>GFA (sqft):</b>	20,106
<b>Building Address:</b>	839 Central Pky W	<b>Storeys:</b>	2
<b>Office Type:</b>	Secondary Office	<b>Year Built/Occupied:</b>	Not Available



## Office Directory 2020

### Centre

<b>Centre ID:</b>	386	<b>Site Area (ha):</b>	0.08284
<b>Character Area:</b>	Mavis-Erindale EA	<b>Site Area (ac):</b>	0.205
<b>Ward:</b>	6	<b>Parking Spaces:</b>	Not Available
<b>General Location:</b>	WS Mavis Rd, S of Central Pky W	<b>FSI:</b>	0.87
<b>Designation:</b>	Business Employment	<b>Office Buildings:</b>	1
<b>Zoning:</b>	E2-19		

### Building

<b>Building ID:</b>	544	<b>GFA (sqm):</b>	720
<b>Building Name:</b>		<b>GFA (sqft):</b>	7,750
<b>Building Address:</b>	3456 Mavis Rd	<b>Storeys:</b>	1
<b>Office Type:</b>	Secondary Office	<b>Year Built/Occupied:</b>	Not Available



## Office Directory 2020

### Centre

<b>Centre ID:</b>	387	<b>Site Area (ha):</b>	0.23069
<b>Character Area:</b>	Mavis-Erindale EA	<b>Site Area (ac):</b>	0.570
<b>Ward:</b>	6	<b>Parking Spaces:</b>	33
<b>General Location:</b>	WS Semenyk Crt, S of Central Pky W	<b>FSI:</b>	0.44
<b>Designation:</b>	Business Employment	<b>Office Buildings:</b>	1
<b>Zoning:</b>	E2-16		

### Building

<b>Building ID:</b>	545	<b>GFA (sqm):</b>	1,018
<b>Building Name:</b>		<b>GFA (sqft):</b>	10,953
<b>Building Address:</b>	3464 Semenyk Crt	<b>Storeys:</b>	2
<b>Office Type:</b>	Secondary Office	<b>Year Built/Occupied:</b>	Not Available



## Office Directory 2020

### Centre

<b>Centre ID:</b>	388	<b>Site Area (ha):</b>	0.30448
<b>Character Area:</b>	Mavis-Erindale EA	<b>Site Area (ac):</b>	0.752
<b>Ward:</b>	6	<b>Parking Spaces:</b>	16
<b>General Location:</b>	WS Semenyk Crt, S of Central Pky W	<b>FSI:</b>	0.40
<b>Designation:</b>	Business Employment	<b>Office Buildings:</b>	1
<b>Zoning:</b>	E2-16		

### Building

<b>Building ID:</b>	546	<b>GFA (sqm):</b>	1,211
<b>Building Name:</b>		<b>GFA (sqft):</b>	13,033
<b>Building Address:</b>	3465 Semenyk Crt	<b>Storeys:</b>	1
<b>Office Type:</b>	Secondary Office	<b>Year Built/Occupied:</b>	Not Available





## Office Directory 2020

### Centre

<b>Centre ID:</b>	390	<b>Site Area (ha):</b>	0.44991
<b>Character Area:</b>	Meadowvale Business Park CC	<b>Site Area (ac):</b>	1.112
<b>Ward:</b>	11	<b>Parking Spaces:</b>	Not Available
<b>General Location:</b>	NE corner Argentia Rd and Campobello	<b>FSI:</b>	0.26
<b>Designation:</b>	Business Employment	<b>Office Buildings:</b>	1
<b>Zoning:</b>	E2-1		

### Building

<b>Building ID:</b>	548	<b>GFA (sqm):</b>	1,180
<b>Building Name:</b>		<b>GFA (sqft):</b>	12,701
<b>Building Address:</b>	6800 Campobello Rd	<b>Storeys:</b>	2
<b>Office Type:</b>	Secondary Office	<b>Year Built/Occupied:</b>	1982



## Office Directory 2020

### Centre

<b>Centre ID:</b>	391	<b>Site Area (ha):</b>	0.67400
<b>Character Area:</b>	Meadowvale Business Park CC	<b>Site Area (ac):</b>	1.666
<b>Ward:</b>	9	<b>Parking Spaces:</b>	55
<b>General Location:</b>	SS Meadowvale Blvd, W of West Credit Ave	<b>FSI:</b>	0.26
<b>Designation:</b>	Business Employment	<b>Office Buildings:</b>	1
<b>Zoning:</b>	E2-1		

### Building

<b>Building ID:</b>	549	<b>GFA (sqm):</b>	1,726
<b>Building Name:</b>		<b>GFA (sqft):</b>	18,579
<b>Building Address:</b>	2150 Meadowvale Blvd	<b>Storeys:</b>	1
<b>Office Type:</b>	Secondary Office	<b>Year Built/Occupied:</b>	1991



## Office Directory 2020

### Centre

<b>Centre ID:</b>	392	<b>Site Area (ha):</b>	0.44863
<b>Character Area:</b>	Meadowvale Business Park CC	<b>Site Area (ac):</b>	1.109
<b>Ward:</b>	9	<b>Parking Spaces:</b>	28
<b>General Location:</b>	WS Millcreek Dr, N of Derry Rd W	<b>FSI:</b>	0.18
<b>Designation:</b>	Business Employment	<b>Office Buildings:</b>	1
<b>Zoning:</b>	E2-1		

### Building

<b>Building ID:</b>	550	<b>GFA (sqm):</b>	803
<b>Building Name:</b>		<b>GFA (sqft):</b>	8,643
<b>Building Address:</b>	7185 Millcreek Dr	<b>Storeys:</b>	1
<b>Office Type:</b>	Secondary Office	<b>Year Built/Occupied:</b>	1989





## Office Directory 2020

### Centre

<b>Centre ID:</b>	393	<b>Site Area (ha):</b>	0.48539
<b>Character Area:</b>	Meadowvale Business Park CC	<b>Site Area (ac):</b>	1.199
<b>Ward:</b>	9	<b>Parking Spaces:</b>	53
<b>General Location:</b>	WS Millcreek Dr, N of Derry Rd W	<b>FSI:</b>	0.19
<b>Designation:</b>	Business Employment	<b>Office Buildings:</b>	1
<b>Zoning:</b>	E2-1		

### Building

<b>Building ID:</b>	551	<b>GFA (sqm):</b>	913
<b>Building Name:</b>		<b>GFA (sqft):</b>	9,825
<b>Building Address:</b>	7195 Millcreek Dr	<b>Storeys:</b>	1
<b>Office Type:</b>	Secondary Office	<b>Year Built/Occupied:</b>	1989





## Office Directory 2020

### Centre

<b>Centre ID:</b>	395	<b>Site Area (ha):</b>	0.32796
<b>Character Area:</b>	Meadowvale Business Park CC	<b>Site Area (ac):</b>	0.810
<b>Ward:</b>	11	<b>Parking Spaces:</b>	46
<b>General Location:</b>	SE corner Mississauga Rd, and Alpha Mills Rd	<b>FSI:</b>	0.33
<b>Designation:</b>	Business Employment	<b>Office Buildings:</b>	1
<b>Zoning:</b>	E2-1		

### Building

<b>Building ID:</b>	553	<b>GFA (sqm):</b>	1,070
<b>Building Name:</b>		<b>GFA (sqft):</b>	11,516
<b>Building Address:</b>	6245 Mississauga Rd	<b>Storeys:</b>	2
<b>Office Type:</b>	Secondary Office	<b>Year Built/Occupied:</b>	2002



## Office Directory 2020

### Centre

<b>Centre ID:</b>	396	<b>Site Area (ha):</b>	0.29051
<b>Character Area:</b>	Meadowvale Business Park CC	<b>Site Area (ac):</b>	0.718
<b>Ward:</b>	9	<b>Parking Spaces:</b>	28
<b>General Location:</b>	WS Torquay Mews, N of Erin Mills Pky	<b>FSI:</b>	0.26
<b>Designation:</b>	Business Employment	<b>Office Buildings:</b>	1
<b>Zoning:</b>	E2-1		

### Building

<b>Building ID:</b>	554	<b>GFA (sqm):</b>	743
<b>Building Name:</b>		<b>GFA (sqft):</b>	8,000
<b>Building Address:</b>	2170 Torquay Mews	<b>Storeys:</b>	1
<b>Office Type:</b>	Secondary Office	<b>Year Built/Occupied:</b>	1989



## Office Directory 2020

### Centre

<b>Centre ID:</b>	397	<b>Site Area (ha):</b>	0.45208
<b>Character Area:</b>	Meadowvale Business Park CC	<b>Site Area (ac):</b>	1.117
<b>Ward:</b>	9	<b>Parking Spaces:</b>	Not Available
<b>General Location:</b>	NW corner Turner Valley Rd Torquay Mews	<b>FSI:</b>	0.52
<b>Designation:</b>	Business Employment	<b>Office Buildings:</b>	1
<b>Zoning:</b>	E2-1		

### Building

<b>Building ID:</b>	555	<b>GFA (sqm):</b>	2,370
<b>Building Name:</b>		<b>GFA (sqft):</b>	25,510
<b>Building Address:</b>	6610 Turner Valley Rd	<b>Storeys:</b>	2
<b>Office Type:</b>	Secondary Office	<b>Year Built/Occupied:</b>	1980



## Office Directory 2020

### Centre

<b>Centre ID:</b>	398	<b>Site Area (ha):</b>	0.70782
<b>Character Area:</b>	Meadowvale Business Park CC	<b>Site Area (ac):</b>	1.749
<b>Ward:</b>	9	<b>Parking Spaces:</b>	Not Available
<b>General Location:</b>	NW corner Meadowvale Blvd and West Credit	<b>FSI:</b>	0.20
<b>Designation:</b>	Business Employment	<b>Office Buildings:</b>	1
<b>Zoning:</b>	E2-1		

### Building

<b>Building ID:</b>	556	<b>GFA (sqm):</b>	1,393
<b>Building Name:</b>		<b>GFA (sqft):</b>	14,994
<b>Building Address:</b>	7200 West Credit Ave	<b>Storeys:</b>	1
<b>Office Type:</b>	Secondary Office	<b>Year Built/Occupied:</b>	1988





## Office Directory 2020

### Centre

<b>Centre ID:</b>	400	<b>Site Area (ha):</b>	0.15418
<b>Character Area:</b>	Mineola NHD	<b>Site Area (ac):</b>	0.381
<b>Ward:</b>	1	<b>Parking Spaces:</b>	Not Available
<b>General Location:</b>	WS Hurontario St, S of Mineola Rd W	<b>FSI:</b>	0.14
<b>Designation:</b>	Greenbelt, Residential - Low Density I	<b>Office Buildings:</b>	1
<b>Zoning:</b>	R3-56		

### Building

<b>Building ID:</b>	558	<b>GFA (sqm):</b>	215
<b>Building Name:</b>		<b>GFA (sqft):</b>	2,314
<b>Building Address:</b>	1262 Hurontario St	<b>Storeys:</b>	1
<b>Office Type:</b>	Secondary Office	<b>Year Built/Occupied:</b>	Not Available



## Office Directory 2020

### Centre

<b>Centre ID:</b>	401	<b>Site Area (ha):</b>	0.21503
<b>Character Area:</b>	Mineola NHD	<b>Site Area (ac):</b>	0.531
<b>Ward:</b>	1	<b>Parking Spaces:</b>	Not Available
<b>General Location:</b>	WS Hurontario St, S of Mineola Rd W	<b>FSI:</b>	0.20
<b>Designation:</b>	Residential - Low Density I	<b>Office Buildings:</b>	1
<b>Zoning:</b>	R2-41		

### Building

<b>Building ID:</b>	559	<b>GFA (sqm):</b>	425
<b>Building Name:</b>		<b>GFA (sqft):</b>	4,575
<b>Building Address:</b>	1312 Hurontario St	<b>Storeys:</b>	2
<b>Office Type:</b>	Secondary Office	<b>Year Built/Occupied:</b>	Not Available





## Office Directory 2020

### Centre

<b>Centre ID:</b>	402	<b>Site Area (ha):</b>	0.09591
<b>Character Area:</b>	Mineola NHD	<b>Site Area (ac):</b>	0.237
<b>Ward:</b>	1	<b>Parking Spaces:</b>	Not Available
<b>General Location:</b>	NW corner Hurontario St and Mineola Rd W	<b>FSI:</b>	0.26
<b>Designation:</b>	Residential - Low Density I	<b>Office Buildings:</b>	1
<b>Zoning:</b>	R2-39		

### Building

<b>Building ID:</b>	560	<b>GFA (sqm):</b>	254
<b>Building Name:</b>		<b>GFA (sqft):</b>	2,734
<b>Building Address:</b>	1348 Hurontario St	<b>Storeys:</b>	2
<b>Office Type:</b>	Secondary Office	<b>Year Built/Occupied:</b>	Not Available



## Office Directory 2020

### Centre

<b>Centre ID:</b>	403	<b>Site Area (ha):</b>	0.10517
<b>Character Area:</b>	Mineola NHD	<b>Site Area (ac):</b>	0.260
<b>Ward:</b>	1	<b>Parking Spaces:</b>	Not Available
<b>General Location:</b>	WS Hurontario St, N of Mineola Rd W	<b>FSI:</b>	0.15
<b>Designation:</b>	Residential - Low Density I	<b>Office Buildings:</b>	1
<b>Zoning:</b>	R2-38		

### Building

<b>Building ID:</b>	561	<b>GFA (sqm):</b>	153
<b>Building Name:</b>		<b>GFA (sqft):</b>	1,644
<b>Building Address:</b>	1358 Hurontario St	<b>Storeys:</b>	1
<b>Office Type:</b>	Secondary Office	<b>Year Built/Occupied:</b>	1956





## Office Directory 2020

### Centre

<b>Centre ID:</b>	404	<b>Site Area (ha):</b>	0.29783
<b>Character Area:</b>	Mineola NHD	<b>Site Area (ac):</b>	0.736
<b>Ward:</b>	1	<b>Parking Spaces:</b>	Not Available
<b>General Location:</b>	WS Hurontario St, N of Mineola Rd W	<b>FSI:</b>	0.16
<b>Designation:</b>	Residential - Low Density I	<b>Office Buildings:</b>	1
<b>Zoning:</b>	R2-40		

### Building

<b>Building ID:</b>	562	<b>GFA (sqm):</b>	464
<b>Building Name:</b>		<b>GFA (sqft):</b>	4,994
<b>Building Address:</b>	1370 Hurontario St	<b>Storeys:</b>	3
<b>Office Type:</b>	Secondary Office	<b>Year Built/Occupied:</b>	Not Available



## Office Directory 2020

### Centre

<b>Centre ID:</b>	405	<b>Site Area (ha):</b>	0.14255
<b>Character Area:</b>	Mineola NHD	<b>Site Area (ac):</b>	0.352
<b>Ward:</b>	1	<b>Parking Spaces:</b>	Not Available
<b>General Location:</b>	WS Hurontario St, N of Mineola Rd W	<b>FSI:</b>	0.14
<b>Designation:</b>	Residential - Low Density I	<b>Office Buildings:</b>	1
<b>Zoning:</b>	R2-43		

### Building

<b>Building ID:</b>	563	<b>GFA (sqm):</b>	202
<b>Building Name:</b>		<b>GFA (sqft):</b>	2,174
<b>Building Address:</b>	1382 Hurontario St	<b>Storeys:</b>	1
<b>Office Type:</b>	Secondary Office	<b>Year Built/Occupied:</b>	1956





## Office Directory 2020

### Centre

<b>Centre ID:</b>	406	<b>Site Area (ha):</b>	0.1192
<b>Character Area:</b>	Mineola NHD	<b>Site Area (ac):</b>	0.295
<b>Ward:</b>	1	<b>Parking Spaces:</b>	Not Available
<b>General Location:</b>	ES Hurontario St, N of Mineola Rd E	<b>FSI:</b>	0.17
<b>Designation:</b>	Residential - Low Density I	<b>Office Buildings:</b>	1
<b>Zoning:</b>	R3-45		

### Building

<b>Building ID:</b>	564	<b>GFA (sqm):</b>	204
<b>Building Name:</b>		<b>GFA (sqft):</b>	2,200
<b>Building Address:</b>	1385 Hurontario St	<b>Storeys:</b>	1
<b>Office Type:</b>	Secondary Office	<b>Year Built/Occupied:</b>	1938



## Office Directory 2020

### Centre

<b>Centre ID:</b>	408	<b>Site Area (ha):</b>	0.21541
<b>Character Area:</b>	Mineola NHD	<b>Site Area (ac):</b>	0.532
<b>Ward:</b>	1	<b>Parking Spaces:</b>	Not Available
<b>General Location:</b>	WS Hurontario St, N of Mineola Rd W	<b>FSI:</b>	0.18
<b>Designation:</b>	Residential - Low Density I	<b>Office Buildings:</b>	1
<b>Zoning:</b>	R2-5		

### Building

<b>Building ID:</b>	566	<b>GFA (sqm):</b>	388
<b>Building Name:</b>		<b>GFA (sqft):</b>	4,176
<b>Building Address:</b>	1412 Hurontario St	<b>Storeys:</b>	2
<b>Office Type:</b>	Secondary Office	<b>Year Built/Occupied:</b>	1948





## Office Directory 2020

### Centre

<b>Centre ID:</b>	409	<b>Site Area (ha):</b>	0.17616
<b>Character Area:</b>	Mineola NHD	<b>Site Area (ac):</b>	0.435
<b>Ward:</b>	1	<b>Parking Spaces:</b>	Not Available
<b>General Location:</b>	ES Hurontario St, S of Pinewood Tr	<b>FSI:</b>	0.04
<b>Designation:</b>	Residential - Low Density I	<b>Office Buildings:</b>	1
<b>Zoning:</b>	R3-43		

### Building

<b>Building ID:</b>	567	<b>GFA (sqm):</b>	79
<b>Building Name:</b>		<b>GFA (sqft):</b>	845
<b>Building Address:</b>	1413 Hurontario St	<b>Storeys:</b>	1
<b>Office Type:</b>	Secondary Office	<b>Year Built/Occupied:</b>	Not Available



## Office Directory 2020

### Centre

<b>Centre ID:</b>	411	<b>Site Area (ha):</b>	0.20519
<b>Character Area:</b>	Mineola NHD	<b>Site Area (ac):</b>	0.507
<b>Ward:</b>	1	<b>Parking Spaces:</b>	Not Available
<b>General Location:</b>	WS Hurontario St, S of Indian Valley Tr	<b>FSI:</b>	0.20
<b>Designation:</b>	Residential - Low Density I	<b>Office Buildings:</b>	1
<b>Zoning:</b>	R2-47		

### Building

<b>Building ID:</b>	569	<b>GFA (sqm):</b>	420
<b>Building Name:</b>		<b>GFA (sqft):</b>	4,521
<b>Building Address:</b>	1424 Hurontario St	<b>Storeys:</b>	2
<b>Office Type:</b>	Secondary Office	<b>Year Built/Occupied:</b>	Not Available





## Office Directory 2020

### Centre

<b>Centre ID:</b>	412	<b>Site Area (ha):</b>	0.20537
<b>Character Area:</b>	Mineola NHD	<b>Site Area (ac):</b>	0.507
<b>Ward:</b>	1	<b>Parking Spaces:</b>	Not Available
<b>General Location:</b>	WS Hurontario St, S of Indian Valley Tr	<b>FSI:</b>	0.34
<b>Designation:</b>	Residential - Low Density I	<b>Office Buildings:</b>	1
<b>Zoning:</b>	R2-5		

### Building

<b>Building ID:</b>	570	<b>GFA (sqm):</b>	702
<b>Building Name:</b>		<b>GFA (sqft):</b>	7,556
<b>Building Address:</b>	1430 Hurontario St	<b>Storeys:</b>	2
<b>Office Type:</b>	Secondary Office	<b>Year Built/Occupied:</b>	1948



## Office Directory 2020

### Centre

<b>Centre ID:</b>	413	<b>Site Area (ha):</b>	0.25644
<b>Character Area:</b>	Mineola NHD	<b>Site Area (ac):</b>	0.634
<b>Ward:</b>	1	<b>Parking Spaces:</b>	Not Available
<b>General Location:</b>	ES Hurontario St, S of Pinewood Tr	<b>FSI:</b>	0.11
<b>Designation:</b>	Residential - Low Density I	<b>Office Buildings:</b>	1
<b>Zoning:</b>	R3-43		

### Building

<b>Building ID:</b>	571	<b>GFA (sqm):</b>	290
<b>Building Name:</b>		<b>GFA (sqft):</b>	3,122
<b>Building Address:</b>	1435 Hurontario St	<b>Storeys:</b>	2
<b>Office Type:</b>	Secondary Office	<b>Year Built/Occupied:</b>	Not Available





## Office Directory 2020

### Centre

<b>Centre ID:</b>	416	<b>Site Area (ha):</b>	0.24717
<b>Character Area:</b>	Mineola NHD	<b>Site Area (ac):</b>	0.611
<b>Ward:</b>	1	<b>Parking Spaces:</b>	Not Available
<b>General Location:</b>	ES Hurontario St, N of Pinewood Tr	<b>FSI:</b>	0.19
<b>Designation:</b>	Residential - Low Density I	<b>Office Buildings:</b>	1
<b>Zoning:</b>	R1-2		

### Building

<b>Building ID:</b>	574	<b>GFA (sqm):</b>	467
<b>Building Name:</b>		<b>GFA (sqft):</b>	5,027
<b>Building Address:</b>	1495 Hurontario St	<b>Storeys:</b>	2
<b>Office Type:</b>	Secondary Office	<b>Year Built/Occupied:</b>	1982



## Office Directory 2020

### Centre

<b>Centre ID:</b>	417	<b>Site Area (ha):</b>	0.22424
<b>Character Area:</b>	Mineola NHD	<b>Site Area (ac):</b>	0.554
<b>Ward:</b>	1	<b>Parking Spaces:</b>	12
<b>General Location:</b>	ES Hurontario St, N of Pinewood Tr	<b>FSI:</b>	0.17
<b>Designation:</b>	Low Density I	<b>Office Buildings:</b>	1
<b>Zoning:</b>	R1-20		

### Building

<b>Building ID:</b>	575	<b>GFA (sqm):</b>	371
<b>Building Name:</b>		<b>GFA (sqft):</b>	3,994
<b>Building Address:</b>	1505 Hurontario St	<b>Storeys:</b>	2
<b>Office Type:</b>	Secondary Office	<b>Year Built/Occupied:</b>	1928/2009



## Office Directory 2020

### Centre

<b>Centre ID:</b>	418	<b>Site Area (ha):</b>	0.22313
<b>Character Area:</b>	Mineola NHD	<b>Site Area (ac):</b>	0.551
<b>Ward:</b>	1	<b>Parking Spaces:</b>	Not Available
<b>General Location:</b>	ES Hurontario St, N of Pinewood Tr	<b>FSI:</b>	0.39
<b>Designation:</b>	Residential - Low Density I	<b>Office Buildings:</b>	1
<b>Zoning:</b>	R1-2		

### Building

<b>Building ID:</b>	576	<b>GFA (sqm):</b>	880
<b>Building Name:</b>		<b>GFA (sqft):</b>	9,472
<b>Building Address:</b>	1515 Hurontario St	<b>Storeys:</b>	2
<b>Office Type:</b>	Secondary Office	<b>Year Built/Occupied:</b>	1930





## Office Directory 2020

### Centre

<b>Centre ID:</b>	419	<b>Site Area (ha):</b>	0.32074
<b>Character Area:</b>	Mineola NHD	<b>Site Area (ac):</b>	0.793
<b>Ward:</b>	1	<b>Parking Spaces:</b>	Not Available
<b>General Location:</b>	ES Hurontario St, N of Pinewood Tr	<b>FSI:</b>	0.24
<b>Designation:</b>	Residential - Low Density I	<b>Office Buildings:</b>	1
<b>Zoning:</b>	R1-23		

### Building

<b>Building ID:</b>	577	<b>GFA (sqm):</b>	775
<b>Building Name:</b>		<b>GFA (sqft):</b>	8,342
<b>Building Address:</b>	1523 Hurontario St	<b>Storeys:</b>	2
<b>Office Type:</b>	Secondary Office	<b>Year Built/Occupied:</b>	Not Available





## Office Directory 2020

### Centre

<b>Centre ID:</b>	421	<b>Site Area (ha):</b>	0.14876
<b>Character Area:</b>	Mineola NHD	<b>Site Area (ac):</b>	0.368
<b>Ward:</b>	1	<b>Parking Spaces:</b>	Not Available
<b>General Location:</b>	ES Hurontario St, N of Pinewood Tr	<b>FSI:</b>	0.17
<b>Designation:</b>	Residential - Low Density I	<b>Office Buildings:</b>	1
<b>Zoning:</b>	R1-22		

### Building

<b>Building ID:</b>	579	<b>GFA (sqm):</b>	260
<b>Building Name:</b>		<b>GFA (sqft):</b>	2,799
<b>Building Address:</b>	1553 Hurontario St	<b>Storeys:</b>	2
<b>Office Type:</b>	Secondary Office	<b>Year Built/Occupied:</b>	1915



## Office Directory 2020

### Centre

<b>Centre ID:</b>	422	<b>Site Area (ha):</b>	0.10978
<b>Character Area:</b>	Mineola NHD	<b>Site Area (ac):</b>	0.271
<b>Ward:</b>	1	<b>Parking Spaces:</b>	Not Available
<b>General Location:</b>	ES Hurontario St, S of South Service Rd	<b>FSI:</b>	0.11
<b>Designation:</b>	Residential - Low Density I	<b>Office Buildings:</b>	1
<b>Zoning:</b>	R1-1		

### Building

<b>Building ID:</b>	580	<b>GFA (sqm):</b>	120
<b>Building Name:</b>		<b>GFA (sqft):</b>	1,292
<b>Building Address:</b>	1561 Hurontario St	<b>Storeys:</b>	1
<b>Office Type:</b>	Secondary Office	<b>Year Built/Occupied:</b>	1938



## Office Directory 2020

### Centre

<b>Centre ID:</b>	423	<b>Site Area (ha):</b>	0.11421
<b>Character Area:</b>	Mineola NHD	<b>Site Area (ac):</b>	0.282
<b>Ward:</b>	1	<b>Parking Spaces:</b>	Not Available
<b>General Location:</b>	ES Hurontario St, S of South Service Rd	<b>FSI:</b>	0.11
<b>Designation:</b>	Residential - Low Density I	<b>Office Buildings:</b>	1
<b>Zoning:</b>	R1-21		

### Building

<b>Building ID:</b>	581	<b>GFA (sqm):</b>	129
<b>Building Name:</b>		<b>GFA (sqft):</b>	1,389
<b>Building Address:</b>	1565 Hurontario St	<b>Storeys:</b>	2
<b>Office Type:</b>	Secondary Office	<b>Year Built/Occupied:</b>	Not Available





## Office Directory 2020

### Centre

<b>Centre ID:</b>	424	<b>Site Area (ha):</b>	0.18912
<b>Character Area:</b>	Northeast EA (West)	<b>Site Area (ac):</b>	0.467
<b>Ward:</b>	5	<b>Parking Spaces:</b>	Not Available
<b>General Location:</b>	WS Atlantic Dr, N of Shawson Dr	<b>FSI:</b>	0.49
<b>Designation:</b>	Industrial	<b>Office Buildings:</b>	1
<b>Zoning:</b>	E3		

### Building

<b>Building ID:</b>	582	<b>GFA (sqm):</b>	925
<b>Building Name:</b>		<b>GFA (sqft):</b>	9,957
<b>Building Address:</b>	5920 Atlantic Dr	<b>Storeys:</b>	2
<b>Office Type:</b>	Secondary Office	<b>Year Built/Occupied:</b>	Not Available





## Office Directory 2020

### Centre

<b>Centre ID:</b>	425	<b>Site Area (ha):</b>	0.40659
<b>Character Area:</b>	Northeast EA (West)	<b>Site Area (ac):</b>	1.005
<b>Ward:</b>	5	<b>Parking Spaces:</b>	Not Available
<b>General Location:</b>	SS Drew Rd, E of Torbram Rd	<b>FSI:</b>	0.14
<b>Designation:</b>	Business Employment	<b>Office Buildings:</b>	1
<b>Zoning:</b>	E2		

### Building

<b>Building ID:</b>	583	<b>GFA (sqm):</b>	553
<b>Building Name:</b>		<b>GFA (sqft):</b>	5,952
<b>Building Address:</b>	2580 Drew Rd	<b>Storeys:</b>	1
<b>Office Type:</b>	Secondary Office	<b>Year Built/Occupied:</b>	Not Available



## Office Directory 2020

### Centre

<b>Centre ID:</b>	427	<b>Site Area (ha):</b>	0.17953
<b>Character Area:</b>	Northeast EA (West)	<b>Site Area (ac):</b>	0.444
<b>Ward:</b>	5	<b>Parking Spaces:</b>	Not Available
<b>General Location:</b>	SW corner Netherhart Rd and Meyerside Dr	<b>FSI:</b>	0.28
<b>Designation:</b>	Industrial	<b>Office Buildings:</b>	1
<b>Zoning:</b>	E3		

### Building

<b>Building ID:</b>	585	<b>GFA (sqm):</b>	510
<b>Building Name:</b>		<b>GFA (sqft):</b>	5,490
<b>Building Address:</b>	1890 Meyerside Dr	<b>Storeys:</b>	1
<b>Office Type:</b>	Secondary Office	<b>Year Built/Occupied:</b>	Not Available



## Office Directory 2020

### Centre

<b>Centre ID:</b>	428	<b>Site Area (ha):</b>	0.28339
<b>Character Area:</b>	Northeast EA (East)	<b>Site Area (ac):</b>	0.700
<b>Ward:</b>	5	<b>Parking Spaces:</b>	Not Available
<b>General Location:</b>	NS Nashua Dr, E of Goreway Dr	<b>FSI:</b>	0.64
<b>Designation:</b>	Business Employment	<b>Office Buildings:</b>	1
<b>Zoning:</b>	E2		

### Building

<b>Building ID:</b>	586	<b>GFA (sqm):</b>	1,800
<b>Building Name:</b>		<b>GFA (sqft):</b>	19,375
<b>Building Address:</b>	3565 Nashua Dr	<b>Storeys:</b>	2
<b>Office Type:</b>	Secondary Office	<b>Year Built/Occupied:</b>	Not Available



## Office Directory 2020

### Centre

<b>Centre ID:</b>	429	<b>Site Area (ha):</b>	0.97338
<b>Character Area:</b>	Northeast EA (East)	<b>Site Area (ac):</b>	2.405
<b>Ward:</b>	5	<b>Parking Spaces:</b>	Not Available
<b>General Location:</b>	NS Orlando Dr, E of Airport Rd	<b>FSI:</b>	0.16
<b>Designation:</b>	Business Employment	<b>Office Buildings:</b>	1
<b>Zoning:</b>	E2-38		

### Building

<b>Building ID:</b>	587	<b>GFA (sqm):</b>	1,580
<b>Building Name:</b>		<b>GFA (sqft):</b>	17,007
<b>Building Address:</b>	3035 Orlando Dr	<b>Storeys:</b>	1
<b>Office Type:</b>	Secondary Office	<b>Year Built/Occupied:</b>	Not Available





## Office Directory 2020

### Centre

<b>Centre ID:</b>	430	<b>Site Area (ha):</b>	1.62447
<b>Character Area:</b>	Northeast EA (West)	<b>Site Area (ac):</b>	4.014
<b>Ward:</b>	5	<b>Parking Spaces:</b>	Not Available
<b>General Location:</b>	WS Pacific Cir, N of Mid-Way Blvd	<b>FSI:</b>	0.25
<b>Designation:</b>	Business Employment	<b>Office Buildings:</b>	1
<b>Zoning:</b>	E2-24		

### Building

<b>Building ID:</b>	588	<b>GFA (sqm):</b>	4,002
<b>Building Name:</b>		<b>GFA (sqft):</b>	43,077
<b>Building Address:</b>	7229 Pacific Cir	<b>Storeys:</b>	3
<b>Office Type:</b>	Secondary Office	<b>Year Built/Occupied:</b>	Not Available



## Office Directory 2020

### Centre

<b>Centre ID:</b>	431	<b>Site Area (ha):</b>	0.04918
<b>Character Area:</b>	Port Credit CN	<b>Site Area (ac):</b>	0.122
<b>Ward:</b>	1	<b>Parking Spaces:</b>	Not Available
<b>General Location:</b>	SE corner Ann St and High St E	<b>FSI:</b>	0.57
<b>Designation:</b>	Mixed Use	<b>Office Buildings:</b>	1
<b>Zoning:</b>	C4		

### Building

<b>Building ID:</b>	589	<b>GFA (sqm):</b>	283
<b>Building Name:</b>		<b>GFA (sqft):</b>	3,041
<b>Building Address:</b>	89 High St E	<b>Storeys:</b>	2
<b>Office Type:</b>	Secondary Office	<b>Year Built/Occupied:</b>	Not Available



## Office Directory 2020

### Centre

<b>Centre ID:</b>	433	<b>Site Area (ha):</b>	0.05113
<b>Character Area:</b>	Port Credit CN	<b>Site Area (ac):</b>	0.126
<b>Ward:</b>	1	<b>Parking Spaces:</b>	Not Available
<b>General Location:</b>	SE corner Ann St and Park St E	<b>FSI:</b>	0.72
<b>Designation:</b>	Residential - High Density	<b>Office Buildings:</b>	1
<b>Zoning:</b>	RA1-24		

### Building

<b>Building ID:</b>	591	<b>GFA (sqm):</b>	370
<b>Building Name:</b>		<b>GFA (sqft):</b>	3,983
<b>Building Address:</b>	19 Ann St	<b>Storeys:</b>	2
<b>Office Type:</b>	Secondary Office	<b>Year Built/Occupied:</b>	Not Available





## Office Directory 2020

### Centre

<b>Centre ID:</b>	434	<b>Site Area (ha):</b>	0.0562
<b>Character Area:</b>	Port Credit CN	<b>Site Area (ac):</b>	0.139
<b>Ward:</b>	1	<b>Parking Spaces:</b>	Not Available
<b>General Location:</b>	WS Ann St, S of Queen St E	<b>FSI:</b>	0.36
<b>Designation:</b>	Residential - High Density	<b>Office Buildings:</b>	1
<b>Zoning:</b>	H-RA2-48		

### Building

<b>Building ID:</b>	592	<b>GFA (sqm):</b>	203
<b>Building Name:</b>		<b>GFA (sqft):</b>	2,185
<b>Building Address:</b>	26 Ann St	<b>Storeys:</b>	2
<b>Office Type:</b>	Secondary Office	<b>Year Built/Occupied:</b>	Not Available





## Office Directory 2020

### Centre

<b>Centre ID:</b>	435	<b>Site Area (ha):</b>	0.06963
<b>Character Area:</b>	Port Credit NHD (East)	<b>Site Area (ac):</b>	0.172
<b>Ward:</b>	1	<b>Parking Spaces:</b>	Not Available
<b>General Location:</b>	WS Elmwood Ave N, N of Lakeshore Rd E	<b>FSI:</b>	0.32
<b>Designation:</b>	Mixed Use	<b>Office Buildings:</b>	1
<b>Zoning:</b>	C4		

### Building

<b>Building ID:</b>	593	<b>GFA (sqm):</b>	225
<b>Building Name:</b>		<b>GFA (sqft):</b>	2,422
<b>Building Address:</b>	7 Elmwood Ave N	<b>Storeys:</b>	2
<b>Office Type:</b>	Secondary Office	<b>Year Built/Occupied:</b>	Not Available



## Office Directory 2020

### Centre

<b>Centre ID:</b>	436	<b>Site Area (ha):</b>	0.06129
<b>Character Area:</b>	Port Credit NHD (West)	<b>Site Area (ac):</b>	0.151
<b>Ward:</b>	1	<b>Parking Spaces:</b>	Not Available
<b>General Location:</b>	WS Front St S, S of Lakeshore Rd W	<b>FSI:</b>	0.46
<b>Designation:</b>	Mixed Use	<b>Office Buildings:</b>	1
<b>Zoning:</b>	C4-48		

### Building

<b>Building ID:</b>	594	<b>GFA (sqm):</b>	280
<b>Building Name:</b>		<b>GFA (sqft):</b>	3,014
<b>Building Address:</b>	10 Front St S	<b>Storeys:</b>	2
<b>Office Type:</b>	Secondary Office	<b>Year Built/Occupied:</b>	Not Available



## Office Directory 2020

### Centre

<b>Centre ID:</b>	437	<b>Site Area (ha):</b>	0.03678
<b>Character Area:</b>	Port Credit NHD (West)	<b>Site Area (ac):</b>	0.091
<b>Ward:</b>	1	<b>Parking Spaces:</b>	Not Available
<b>General Location:</b>	WS Front St S, S of Lakeshore Rd W	<b>FSI:</b>	0.42
<b>Designation:</b>	Mixed Use	<b>Office Buildings:</b>	1
<b>Zoning:</b>	C4-48		

### Building

<b>Building ID:</b>	595	<b>GFA (sqm):</b>	155
<b>Building Name:</b>		<b>GFA (sqft):</b>	1,668
<b>Building Address:</b>	12 Front St S	<b>Storeys:</b>	2
<b>Office Type:</b>	Secondary Office	<b>Year Built/Occupied:</b>	Not Available



## Office Directory 2020

### Centre

<b>Centre ID:</b>	440	<b>Site Area (ha):</b>	0.0365
<b>Character Area:</b>	Port Credit CN	<b>Site Area (ac):</b>	0.090
<b>Ward:</b>	1	<b>Parking Spaces:</b>	Not Available
<b>General Location:</b>	NE corner Helene St S and Port St E	<b>FSI:</b>	0.30
<b>Designation:</b>	Mixed Use	<b>Office Buildings:</b>	1
<b>Zoning:</b>	C4		

### Building

<b>Building ID:</b>	598	<b>GFA (sqm):</b>	110
<b>Building Name:</b>		<b>GFA (sqft):</b>	1,184
<b>Building Address:</b>	11 Helene St S	<b>Storeys:</b>	1
<b>Office Type:</b>	Secondary Office	<b>Year Built/Occupied:</b>	Not Available





## Office Directory 2020

### Centre

<b>Centre ID:</b>	441	<b>Site Area (ha):</b>	0.21525
<b>Character Area:</b>	Port Credit CN	<b>Site Area (ac):</b>	0.532
<b>Ward:</b>	1	<b>Parking Spaces:</b>	Not Available
<b>General Location:</b>	NS High St E, E of Ann St	<b>FSI:</b>	0.19
<b>Designation:</b>	Residential - High Density	<b>Office Buildings:</b>	1
<b>Zoning:</b>	RA1-24		

### Building

<b>Building ID:</b>	599	<b>GFA (sqm):</b>	410
<b>Building Name:</b>		<b>GFA (sqft):</b>	4,413
<b>Building Address:</b>	90 High St E	<b>Storeys:</b>	2
<b>Office Type:</b>	Secondary Office	<b>Year Built/Occupied:</b>	Not Available



## Office Directory 2020

### Centre

<b>Centre ID:</b>	442	<b>Site Area (ha):</b>	0.05393
<b>Character Area:</b>	Port Credit CN	<b>Site Area (ac):</b>	0.133
<b>Ward:</b>	1	<b>Parking Spaces:</b>	Not Available
<b>General Location:</b>	WS Hurontario St, N of Lakeshore Rd W	<b>FSI:</b>	0.36
<b>Designation:</b>	Mixed Use	<b>Office Buildings:</b>	1
<b>Zoning:</b>	C4		

### Building

<b>Building ID:</b>	600	<b>GFA (sqm):</b>	196
<b>Building Name:</b>		<b>GFA (sqft):</b>	2,114
<b>Building Address:</b>	10 Hurontario St	<b>Storeys:</b>	3
<b>Office Type:</b>	Secondary Office	<b>Year Built/Occupied:</b>	Not Available



## Office Directory 2020

### Centre

<b>Centre ID:</b>	443	<b>Site Area (ha):</b>	0.07756
<b>Character Area:</b>	Port Credit CN	<b>Site Area (ac):</b>	0.192
<b>Ward:</b>	1	<b>Parking Spaces:</b>	Not Available
<b>General Location:</b>	WS Hurontario St, N of Lakeshore Rd W	<b>FSI:</b>	0.48
<b>Designation:</b>	Mixed Use	<b>Office Buildings:</b>	1
<b>Zoning:</b>	C4		

### Building

<b>Building ID:</b>	601	<b>GFA (sqm):</b>	370
<b>Building Name:</b>		<b>GFA (sqft):</b>	3,983
<b>Building Address:</b>	20 Hurontario St	<b>Storeys:</b>	3
<b>Office Type:</b>	Secondary Office	<b>Year Built/Occupied:</b>	Not Available





## Office Directory 2020

### Centre

<b>Centre ID:</b>	444	<b>Site Area (ha):</b>	0.03806
<b>Character Area:</b>	Port Credit CN	<b>Site Area (ac):</b>	0.094
<b>Ward:</b>	1	<b>Parking Spaces:</b>	Not Available
<b>General Location:</b>	NW of Lakeshore Rd E and Stavebank Rd	<b>FSI:</b>	2.86
<b>Designation:</b>	Mixed Use	<b>Office Buildings:</b>	1
<b>Zoning:</b>	C4		

### Building

<b>Building ID:</b>	602	<b>GFA (sqm):</b>	1,090
<b>Building Name:</b>		<b>GFA (sqft):</b>	11,733
<b>Building Address:</b>	34 Lakeshore Rd E	<b>Storeys:</b>	2
<b>Office Type:</b>	Secondary Office	<b>Year Built/Occupied:</b>	Not Available





## Office Directory 2020

### Centre

<b>Centre ID:</b>	446	<b>Site Area (ha):</b>	0.13001
<b>Character Area:</b>	Port Credit NHD (East)	<b>Site Area (ac):</b>	0.321
<b>Ward:</b>	1	<b>Parking Spaces:</b>	Not Available
<b>General Location:</b>	NW of Lakeshore Rd E and Briarwood Ave	<b>FSI:</b>	1.60
<b>Designation:</b>	Mixed Use	<b>Office Buildings:</b>	1
<b>Zoning:</b>	C4		

### Building

<b>Building ID:</b>	604	<b>GFA (sqm):</b>	2,080
<b>Building Name:</b>		<b>GFA (sqft):</b>	22,389
<b>Building Address:</b>	230 Lakeshore Rd E	<b>Storeys:</b>	3
<b>Office Type:</b>	Secondary Office	<b>Year Built/Occupied:</b>	Not Available



## Office Directory 2020

### Centre

<b>Centre ID:</b>	447	<b>Site Area (ha):</b>	0.08218
<b>Character Area:</b>	Port Credit NHD (East)	<b>Site Area (ac):</b>	0.203
<b>Ward:</b>	1	<b>Parking Spaces:</b>	Not Available
<b>General Location:</b>	NS Lakeshore Rd E, E of Brant Ave	<b>FSI:</b>	1.87
<b>Designation:</b>	Mixed Use	<b>Office Buildings:</b>	1
<b>Zoning:</b>	C4		

### Building

<b>Building ID:</b>	605	<b>GFA (sqm):</b>	1,540
<b>Building Name:</b>		<b>GFA (sqft):</b>	16,576
<b>Building Address:</b>	264 Lakeshore Rd E	<b>Storeys:</b>	4
<b>Office Type:</b>	Secondary Office	<b>Year Built/Occupied:</b>	Not Available



## Office Directory 2020

### Centre

<b>Centre ID:</b>	448	<b>Site Area (ha):</b>	0.05324
<b>Character Area:</b>	Port Credit NHD (East)	<b>Site Area (ac):</b>	0.132
<b>Ward:</b>	1	<b>Parking Spaces:</b>	Not Available
<b>General Location:</b>	NS Lakeshore Rd E, E of Cayuga Ave	<b>FSI:</b>	0.29
<b>Designation:</b>	Mixed Use	<b>Office Buildings:</b>	1
<b>Zoning:</b>	C4		

### Building

<b>Building ID:</b>	606	<b>GFA (sqm):</b>	157
<b>Building Name:</b>		<b>GFA (sqft):</b>	1,690
<b>Building Address:</b>	324 Lakeshore Rd E	<b>Storeys:</b>	2
<b>Office Type:</b>	Secondary Office	<b>Year Built/Occupied:</b>	Not Available





## Office Directory 2020

### Centre

<b>Centre ID:</b>	450	<b>Site Area (ha):</b>	0.05366
<b>Character Area:</b>	Port Credit CN	<b>Site Area (ac):</b>	0.133
<b>Ward:</b>	1	<b>Parking Spaces:</b>	Not Available
<b>General Location:</b>	NS Port St E, W of Helene St S	<b>FSI:</b>	0.16
<b>Designation:</b>	Mixed Use	<b>Office Buildings:</b>	1
<b>Zoning:</b>	C4		

### Building

<b>Building ID:</b>	608	<b>GFA (sqm):</b>	87
<b>Building Name:</b>		<b>GFA (sqft):</b>	936
<b>Building Address:</b>	46 Port St E	<b>Storeys:</b>	1
<b>Office Type:</b>	Secondary Office	<b>Year Built/Occupied:</b>	Not Available





## Office Directory 2020

### Centre

<b>Centre ID:</b>	451	<b>Site Area (ha):</b>	0.23065
<b>Character Area:</b>	Port Credit CN	<b>Site Area (ac):</b>	0.570
<b>Ward:</b>	1	<b>Parking Spaces:</b>	Not Available
<b>General Location:</b>	SS Port St E, E of Helene St S	<b>FSI:</b>	0.99
<b>Designation:</b>	Residential - High Density	<b>Office Buildings:</b>	1
<b>Zoning:</b>	RA2-33		

### Building

<b>Building ID:</b>	609	<b>GFA (sqm):</b>	2,275
<b>Building Name:</b>		<b>GFA (sqft):</b>	24,488
<b>Building Address:</b>	55 Port St E	<b>Storeys:</b>	3
<b>Office Type:</b>	Secondary Office	<b>Year Built/Occupied:</b>	Not Available



## Office Directory 2020

### Centre

<b>Centre ID:</b>	453	<b>Site Area (ha):</b>	0.0413
<b>Character Area:</b>	Port Credit CN	<b>Site Area (ac):</b>	0.102
<b>Ward:</b>	1	<b>Parking Spaces:</b>	Not Available
<b>General Location:</b>	WS Stavebank Rd, N of Lakeshore Rd E	<b>FSI:</b>	0.96
<b>Designation:</b>	Mixed Use	<b>Office Buildings:</b>	1
<b>Zoning:</b>	C4		

### Building

<b>Building ID:</b>	611	<b>GFA (sqm):</b>	395
<b>Building Name:</b>		<b>GFA (sqft):</b>	4,252
<b>Building Address:</b>	10 Stavebank Rd	<b>Storeys:</b>	2
<b>Office Type:</b>	Secondary Office	<b>Year Built/Occupied:</b>	Not Available



## Office Directory 2020

### Centre

<b>Centre ID:</b>	454	<b>Site Area (ha):</b>	0.07357
<b>Character Area:</b>	Port Credit CN	<b>Site Area (ac):</b>	0.182
<b>Ward:</b>	1	<b>Parking Spaces:</b>	Not Available
<b>General Location:</b>	WS Stavebank Rd, N of Lakeshore Rd E	<b>FSI:</b>	0.56
<b>Designation:</b>	Mixed Use	<b>Office Buildings:</b>	1
<b>Zoning:</b>	C4		

### Building

<b>Building ID:</b>	612	<b>GFA (sqm):</b>	410
<b>Building Name:</b>		<b>GFA (sqft):</b>	4,413
<b>Building Address:</b>	20-22 Stavebank Rd	<b>Storeys:</b>	2
<b>Office Type:</b>	Secondary Office	<b>Year Built/Occupied:</b>	Not Available



## Office Directory 2020

### Centre

<b>Centre ID:</b>	455	<b>Site Area (ha):</b>	0.11706
<b>Character Area:</b>	Port Credit NHD (East)	<b>Site Area (ac):</b>	0.289
<b>Ward:</b>	1	<b>Parking Spaces:</b>	Not Available
<b>General Location:</b>	SW corner Queen St E and Briarwood Ave	<b>FSI:</b>	0.95
<b>Designation:</b>	Business Employment	<b>Office Buildings:</b>	1
<b>Zoning:</b>	E2-58		

### Building

<b>Building ID:</b>	613	<b>GFA (sqm):</b>	1,116
<b>Building Name:</b>		<b>GFA (sqft):</b>	12,013
<b>Building Address:</b>	60 Briarwood Ave	<b>Storeys:</b>	2
<b>Office Type:</b>	Secondary Office	<b>Year Built/Occupied:</b>	Not Available





## Office Directory 2020

### Centre

<b>Centre ID:</b>	456	<b>Site Area (ha):</b>	0.16629
<b>Character Area:</b>	Rathwood NHD	<b>Site Area (ac):</b>	0.411
<b>Ward:</b>	3	<b>Parking Spaces:</b>	Not Available
<b>General Location:</b>	NW of Burnhamthorpe Rd E and Hickory Dr	<b>FSI:</b>	0.11
<b>Designation:</b>	Office	<b>Office Buildings:</b>	1
<b>Zoning:</b>	O		

### Building

<b>Building ID:</b>	614	<b>GFA (sqm):</b>	185
<b>Building Name:</b>		<b>GFA (sqft):</b>	1,989
<b>Building Address:</b>	1295 Burnhamthorpe Rd E	<b>Storeys:</b>	2
<b>Office Type:</b>	Secondary Office	<b>Year Built/Occupied:</b>	1880



## Office Directory 2020

### Centre

<b>Centre ID:</b>	457	<b>Site Area (ha):</b>	0.18405
<b>Character Area:</b>	Rathwood-Applewood CN	<b>Site Area (ac):</b>	0.455
<b>Ward:</b>	3	<b>Parking Spaces:</b>	Not Available
<b>General Location:</b>	NS Burnhamthorpe Rd E, E of Hickory Dr	<b>FSI:</b>	0.12
<b>Designation:</b>	Office	<b>Office Buildings:</b>	1
<b>Zoning:</b>	O		

### Building

<b>Building ID:</b>	615	<b>GFA (sqm):</b>	212
<b>Building Name:</b>		<b>GFA (sqft):</b>	2,282
<b>Building Address:</b>	1325 Burnhamthorpe Rd E	<b>Storeys:</b>	1
<b>Office Type:</b>	Secondary Office	<b>Year Built/Occupied:</b>	Not Available



## Office Directory 2020

### Centre

<b>Centre ID:</b>	458	<b>Site Area (ha):</b>	0.17817
<b>Character Area:</b>	Rathwood NHD	<b>Site Area (ac):</b>	0.440
<b>Ward:</b>	3	<b>Parking Spaces:</b>	Not Available
<b>General Location:</b>	ES Dixie Rd, S of Hickory Dr	<b>FSI:</b>	0.15
<b>Designation:</b>	Residential - Low Density I	<b>Office Buildings:</b>	1
<b>Zoning:</b>	R3		

### Building

<b>Building ID:</b>	616	<b>GFA (sqm):</b>	276
<b>Building Name:</b>		<b>GFA (sqft):</b>	2,965
<b>Building Address:</b>	4272 Dixie Rd	<b>Storeys:</b>	1
<b>Office Type:</b>	Secondary Office	<b>Year Built/Occupied:</b>	1955





## Office Directory 2020

### Centre

<b>Centre ID:</b>	459	<b>Site Area (ha):</b>	0.10096
<b>Character Area:</b>	Rathwood NHD	<b>Site Area (ac):</b>	0.249
<b>Ward:</b>	3	<b>Parking Spaces:</b>	Not Available
<b>General Location:</b>	SW corner Dixie Rd, and Hickory Dr	<b>FSI:</b>	0.12
<b>Designation:</b>	Residential - Low Density I	<b>Office Buildings:</b>	1
<b>Zoning:</b>	R3		

### Building

<b>Building ID:</b>	617	<b>GFA (sqm):</b>	124
<b>Building Name:</b>		<b>GFA (sqft):</b>	1,339
<b>Building Address:</b>	4288 Dixie Rd	<b>Storeys:</b>	1
<b>Office Type:</b>	Secondary Office	<b>Year Built/Occupied:</b>	1956





## Office Directory 2020

### Centre

<b>Centre ID:</b>	460	<b>Site Area (ha):</b>	0.79397
<b>Character Area:</b>	Rathwood-Applewood CN	<b>Site Area (ac):</b>	1.962
<b>Ward:</b>	3	<b>Parking Spaces:</b>	Not Available
<b>General Location:</b>	NE of Burnhamthorpe Rd E and Hickory Dr	<b>FSI:</b>	0.17
<b>Designation:</b>	Office	<b>Office Buildings:</b>	1
<b>Zoning:</b>	O		

### Building

<b>Building ID:</b>	618	<b>GFA (sqm):</b>	1,350
<b>Building Name:</b>		<b>GFA (sqft):</b>	14,534
<b>Building Address:</b>	4005 Hickory Dr	<b>Storeys:</b>	1
<b>Office Type:</b>	Secondary Office	<b>Year Built/Occupied:</b>	Not Available



## Office Directory 2020

### Centre

<b>Centre ID:</b>	461	<b>Site Area (ha):</b>	0.17908
<b>Character Area:</b>	Sheridan NHD	<b>Site Area (ac):</b>	0.443
<b>Ward:</b>	2	<b>Parking Spaces:</b>	Not Available
<b>General Location:</b>	WS Liruma Rd, S of Dundas St W	<b>FSI:</b>	0.13
<b>Designation:</b>	Office	<b>Office Buildings:</b>	1
<b>Zoning:</b>	O		

### Building

<b>Building ID:</b>	619	<b>GFA (sqm):</b>	230
<b>Building Name:</b>		<b>GFA (sqft):</b>	2,476
<b>Building Address:</b>	2632 Liruma Rd	<b>Storeys:</b>	1
<b>Office Type:</b>	Secondary Office	<b>Year Built/Occupied:</b>	Not Available



## Office Directory 2020

### Centre

<b>Centre ID:</b>	462	<b>Site Area (ha):</b>	0.28984
<b>Character Area:</b>	Sheridan NHD	<b>Site Area (ac):</b>	0.716
<b>Ward:</b>	8	<b>Parking Spaces:</b>	Not Available
<b>General Location:</b>	NW corner North Sheridan Way and Robin Dr	<b>FSI:</b>	0.23
<b>Designation:</b>	Business Employment	<b>Office Buildings:</b>	1
<b>Zoning:</b>	H-E2-14		

### Building

<b>Building ID:</b>	620	<b>GFA (sqm):</b>	660
<b>Building Name:</b>		<b>GFA (sqft):</b>	7,104
<b>Building Address:</b>	1775 North Sheridan Way	<b>Storeys:</b>	1
<b>Office Type:</b>	Secondary Office	<b>Year Built/Occupied:</b>	Not Available





## Office Directory 2020

### Centre

<b>Centre ID:</b>	463	<b>Site Area (ha):</b>	0.15799
<b>Character Area:</b>	Streetsville NHD	<b>Site Area (ac):</b>	0.390
<b>Ward:</b>	11	<b>Parking Spaces:</b>	16
<b>General Location:</b>	NS Britannia Rd W, W of Theodore Dr	<b>FSI:</b>	0.09
<b>Designation:</b>	Residential - Low Density II	<b>Office Buildings:</b>	1
<b>Zoning:</b>	R3-64		

### Building

<b>Building ID:</b>	621	<b>GFA (sqm):</b>	141
<b>Building Name:</b>		<b>GFA (sqft):</b>	1,515
<b>Building Address:</b>	2258 Britannia Rd W	<b>Storeys:</b>	1
<b>Office Type:</b>	Secondary Office	<b>Year Built/Occupied:</b>	1953





## Office Directory 2020

### Centre

<b>Centre ID:</b>	464	<b>Site Area (ha):</b>	0.0413
<b>Character Area:</b>	Streetsville CN	<b>Site Area (ac):</b>	0.102
<b>Ward:</b>	11	<b>Parking Spaces:</b>	4
<b>General Location:</b>	NW corner Church St and Kerr St	<b>FSI:</b>	0.41
<b>Designation:</b>	Mixed Use	<b>Office Buildings:</b>	1
<b>Zoning:</b>	C4		

### Building

<b>Building ID:</b>	622	<b>GFA (sqm):</b>	170
<b>Building Name:</b>		<b>GFA (sqft):</b>	1,830
<b>Building Address:</b>	10 Kerr St	<b>Storeys:</b>	2
<b>Office Type:</b>	Secondary Office	<b>Year Built/Occupied:</b>	1877



## Office Directory 2020

### Centre

<b>Centre ID:</b>	465	<b>Site Area (ha):</b>	0.11365
<b>Character Area:</b>	Streetsville CN	<b>Site Area (ac):</b>	0.281
<b>Ward:</b>	11	<b>Parking Spaces:</b>	12
<b>General Location:</b>	SW corner Queen St S and Britannia Rd W	<b>FSI:</b>	0.10
<b>Designation:</b>	Mixed Use	<b>Office Buildings:</b>	1
<b>Zoning:</b>	C4-38		

### Building

<b>Building ID:</b>	623	<b>GFA (sqm):</b>	108
<b>Building Name:</b>		<b>GFA (sqft):</b>	1,163
<b>Building Address:</b>	6 Queen St S	<b>Storeys:</b>	1
<b>Office Type:</b>	Secondary Office	<b>Year Built/Occupied:</b>	1950



## Office Directory 2020

### Centre

<b>Centre ID:</b>	466	<b>Site Area (ha):</b>	0.06921
<b>Character Area:</b>	Streetsville CN	<b>Site Area (ac):</b>	0.171
<b>Ward:</b>	11	<b>Parking Spaces:</b>	5
<b>General Location:</b>	ES Queen St S, N of Ellen St	<b>FSI:</b>	0.17
<b>Designation:</b>	Mixed Use	<b>Office Buildings:</b>	1
<b>Zoning:</b>	C4-38		

### Building

<b>Building ID:</b>	624	<b>GFA (sqm):</b>	120
<b>Building Name:</b>		<b>GFA (sqft):</b>	1,292
<b>Building Address:</b>	29 Queen St S	<b>Storeys:</b>	1
<b>Office Type:</b>	Secondary Office	<b>Year Built/Occupied:</b>	1950





## Office Directory 2020

### Centre

<b>Centre ID:</b>	467	<b>Site Area (ha):</b>	0.06920
<b>Character Area:</b>	Streetsville CN	<b>Site Area (ac):</b>	0.171
<b>Ward:</b>	11	<b>Parking Spaces:</b>	3
<b>General Location:</b>	ES Queen St S, N of Ellen St	<b>FSI:</b>	0.08
<b>Designation:</b>	Mixed Use	<b>Office Buildings:</b>	1
<b>Zoning:</b>	C4-38		

### Building

<b>Building ID:</b>	625	<b>GFA (sqm):</b>	52
<b>Building Name:</b>		<b>GFA (sqft):</b>	560
<b>Building Address:</b>	33 Queen St S	<b>Storeys:</b>	1
<b>Office Type:</b>	Secondary Office	<b>Year Built/Occupied:</b>	1950





## Office Directory 2020

### Centre

<b>Centre ID:</b>	468	<b>Site Area (ha):</b>	0.05761
<b>Character Area:</b>	Streetsville CN	<b>Site Area (ac):</b>	0.142
<b>Ward:</b>	11	<b>Parking Spaces:</b>	7
<b>General Location:</b>	ES Queen St S, N of Ellen St	<b>FSI:</b>	0.19
<b>Designation:</b>	Mixed Use	<b>Office Buildings:</b>	1
<b>Zoning:</b>	C4-38		

### Building

<b>Building ID:</b>	626	<b>GFA (sqm):</b>	110
<b>Building Name:</b>		<b>GFA (sqft):</b>	1,184
<b>Building Address:</b>	35 Queen St S	<b>Storeys:</b>	2
<b>Office Type:</b>	Secondary Office	<b>Year Built/Occupied:</b>	1950



## Office Directory 2020

### Centre

<b>Centre ID:</b>	469	<b>Site Area (ha):</b>	0.07660
<b>Character Area:</b>	Streetsville CN	<b>Site Area (ac):</b>	0.189
<b>Ward:</b>	11	<b>Parking Spaces:</b>	10
<b>General Location:</b>	ES Queen St S, N of Ellen St	<b>FSI:</b>	0.19
<b>Designation:</b>	Mixed Use	<b>Office Buildings:</b>	1
<b>Zoning:</b>	C4-38		

### Building

<b>Building ID:</b>	627	<b>GFA (sqm):</b>	145
<b>Building Name:</b>		<b>GFA (sqft):</b>	1,564
<b>Building Address:</b>	37 Queen St S	<b>Storeys:</b>	1
<b>Office Type:</b>	Secondary Office	<b>Year Built/Occupied:</b>	1953



## Office Directory 2020

### Centre

<b>Centre ID:</b>	470	<b>Site Area (ha):</b>	0.09403
<b>Character Area:</b>	Streetsville CN	<b>Site Area (ac):</b>	0.232
<b>Ward:</b>	11	<b>Parking Spaces:</b>	5
<b>General Location:</b>	SW corner Queen St S and Henry St	<b>FSI:</b>	0.38
<b>Designation:</b>	Mixed Use	<b>Office Buildings:</b>	1
<b>Zoning:</b>	C4-39		

### Building

<b>Building ID:</b>	628	<b>GFA (sqm):</b>	355
<b>Building Name:</b>		<b>GFA (sqft):</b>	3,821
<b>Building Address:</b>	42 Queen St S	<b>Storeys:</b>	2
<b>Office Type:</b>	Secondary Office	<b>Year Built/Occupied:</b>	Not Available



## Office Directory 2020

### Centre

<b>Centre ID:</b>	472	<b>Site Area (ha):</b>	0.05627
<b>Character Area:</b>	Streetsville CN	<b>Site Area (ac):</b>	0.139
<b>Ward:</b>	11	<b>Parking Spaces:</b>	5
<b>General Location:</b>	SE corner Queen St S and Ellen St	<b>FSI:</b>	0.35
<b>Designation:</b>	Mixed Use	<b>Office Buildings:</b>	1
<b>Zoning:</b>	C4		

### Building

<b>Building ID:</b>	630	<b>GFA (sqm):</b>	198
<b>Building Name:</b>		<b>GFA (sqft):</b>	2,128
<b>Building Address:</b>	45 Queen St S	<b>Storeys:</b>	2
<b>Office Type:</b>	Secondary Office	<b>Year Built/Occupied:</b>	Not Available





## Office Directory 2020

### Centre

<b>Centre ID:</b>	473	<b>Site Area (ha):</b>	0.08055
<b>Character Area:</b>	Streetsville CN	<b>Site Area (ac):</b>	0.199
<b>Ward:</b>	11	<b>Parking Spaces:</b>	20
<b>General Location:</b>	ES Queen St S, S of Ellen St	<b>FSI:</b>	0.11
<b>Designation:</b>	Mixed Use	<b>Office Buildings:</b>	1
<b>Zoning:</b>	C4		

### Building

<b>Building ID:</b>	631	<b>GFA (sqm):</b>	90
<b>Building Name:</b>		<b>GFA (sqft):</b>	966
<b>Building Address:</b>	57 Queen St S	<b>Storeys:</b>	1
<b>Office Type:</b>	Secondary Office	<b>Year Built/Occupied:</b>	Not Available



## Office Directory 2020

### Centre

<b>Centre ID:</b>	474	<b>Site Area (ha):</b>	0.12225
<b>Character Area:</b>	Streetsville CN	<b>Site Area (ac):</b>	0.302
<b>Ward:</b>	11	<b>Parking Spaces:</b>	10
<b>General Location:</b>	WS Queen St S, N of Ontario St W	<b>FSI:</b>	0.12
<b>Designation:</b>	Mixed Use	<b>Office Buildings:</b>	1
<b>Zoning:</b>	C4-39		

### Building

<b>Building ID:</b>	632	<b>GFA (sqm):</b>	151
<b>Building Name:</b>		<b>GFA (sqft):</b>	1,624
<b>Building Address:</b>	62 Queen St S	<b>Storeys:</b>	2
<b>Office Type:</b>	Secondary Office	<b>Year Built/Occupied:</b>	1877



## Office Directory 2020

### Centre

<b>Centre ID:</b>	475	<b>Site Area (ha):</b>	0.06498
<b>Character Area:</b>	Streetsville CN	<b>Site Area (ac):</b>	0.161
<b>Ward:</b>	11	<b>Parking Spaces:</b>	6
<b>General Location:</b>	SW corner Queen St S and Ontario St W	<b>FSI:</b>	0.29
<b>Designation:</b>	Mixed Use	<b>Office Buildings:</b>	1
<b>Zoning:</b>	C4-39		

### Building

<b>Building ID:</b>	633	<b>GFA (sqm):</b>	185
<b>Building Name:</b>		<b>GFA (sqft):</b>	1,993
<b>Building Address:</b>	82 Queen St S	<b>Storeys:</b>	2
<b>Office Type:</b>	Secondary Office	<b>Year Built/Occupied:</b>	1923





## Office Directory 2020

### Centre

<b>Centre ID:</b>	476	<b>Site Area (ha):</b>	0.08895
<b>Character Area:</b>	Streetsville CN	<b>Site Area (ac):</b>	0.220
<b>Ward:</b>	11	<b>Parking Spaces:</b>	5
<b>General Location:</b>	ES Queen St S, S of Ontario St E	<b>FSI:</b>	0.83
<b>Designation:</b>	Mixed Use	<b>Office Buildings:</b>	1
<b>Zoning:</b>	C4		

### Building

<b>Building ID:</b>	634	<b>GFA (sqm):</b>	735
<b>Building Name:</b>		<b>GFA (sqft):</b>	7,911
<b>Building Address:</b>	93 Queen St S	<b>Storeys:</b>	3
<b>Office Type:</b>	Secondary Office	<b>Year Built/Occupied:</b>	Not Available





## Office Directory 2020

### Centre

<b>Centre ID:</b>	477	<b>Site Area (ha):</b>	0.22763
<b>Character Area:</b>	Streetsville CN	<b>Site Area (ac):</b>	0.562
<b>Ward:</b>	11	<b>Parking Spaces:</b>	33
<b>General Location:</b>	ES Queen St S, S of Ontario St E	<b>FSI:</b>	0.44
<b>Designation:</b>	Mixed Use	<b>Office Buildings:</b>	3
<b>Zoning:</b>	C4		

### Building

<b>Building ID:</b>	635	<b>GFA (sqm):</b>	186
<b>Building Name:</b>		<b>GFA (sqft):</b>	2,002
<b>Building Address:</b>	99 Queen St S	<b>Storeys:</b>	2
<b>Office Type:</b>	Secondary Office	<b>Year Built/Occupied:</b>	Not Available



## Office Directory 2020

### Centre

<b>Centre ID:</b>	477	<b>Site Area (ha):</b>	0.22763
<b>Character Area:</b>	Streetsville CN	<b>Site Area (ac):</b>	0.562
<b>Ward:</b>	11	<b>Parking Spaces:</b>	33
<b>General Location:</b>	ES Queen St S, S of Ontario St E	<b>FSI:</b>	0.44
<b>Designation:</b>	Mixed Use	<b>Office Buildings:</b>	3
<b>Zoning:</b>	C4		

### Building

<b>Building ID:</b>	636	<b>GFA (sqm):</b>	631
<b>Building Name:</b>		<b>GFA (sqft):</b>	6,791
<b>Building Address:</b>	101 Queen St S	<b>Storeys:</b>	2
<b>Office Type:</b>	Secondary Office	<b>Year Built/Occupied:</b>	Not Available



## Office Directory 2020

### Centre

<b>Centre ID:</b>	477	<b>Site Area (ha):</b>	0.22763
<b>Character Area:</b>	Streetsville CN	<b>Site Area (ac):</b>	0.562
<b>Ward:</b>	11	<b>Parking Spaces:</b>	33
<b>General Location:</b>	ES Queen St S, S of Ontario St E	<b>FSI:</b>	0.44
<b>Designation:</b>	Mixed Use	<b>Office Buildings:</b>	3
<b>Zoning:</b>	C4		

### Building

<b>Building ID:</b>	637	<b>GFA (sqm):</b>	187
<b>Building Name:</b>		<b>GFA (sqft):</b>	2,013
<b>Building Address:</b>	105 Queen St S	<b>Storeys:</b>	1
<b>Office Type:</b>	Secondary Office	<b>Year Built/Occupied:</b>	Not Available





## Office Directory 2020

### Centre

<b>Centre ID:</b>	480	<b>Site Area (ha):</b>	0.10063
<b>Character Area:</b>	Streetsville CN	<b>Site Area (ac):</b>	0.249
<b>Ward:</b>	11	<b>Parking Spaces:</b>	5
<b>General Location:</b>	ES Queen St S, N of Water St	<b>FSI:</b>	0.20
<b>Designation:</b>	Mixed Use	<b>Office Buildings:</b>	1
<b>Zoning:</b>	C4		

### Building

<b>Building ID:</b>	638	<b>GFA (sqm):</b>	197
<b>Building Name:</b>		<b>GFA (sqft):</b>	2,120
<b>Building Address:</b>	151 Queen St S	<b>Storeys:</b>	2
<b>Office Type:</b>	Secondary Office	<b>Year Built/Occupied:</b>	1897





## Office Directory 2020

### Centre

<b>Centre ID:</b>	481	<b>Site Area (ha):</b>	0.07783
<b>Character Area:</b>	Streetsville CN	<b>Site Area (ac):</b>	0.192
<b>Ward:</b>	11	<b>Parking Spaces:</b>	10
<b>General Location:</b>	NE corner Queen St S and Water St	<b>FSI:</b>	0.37
<b>Designation:</b>	Mixed Use	<b>Office Buildings:</b>	1
<b>Zoning:</b>	C4		

### Building

<b>Building ID:</b>	639	<b>GFA (sqm):</b>	285
<b>Building Name:</b>		<b>GFA (sqft):</b>	3,068
<b>Building Address:</b>	157 Queen St S	<b>Storeys:</b>	2
<b>Office Type:</b>	Secondary Office	<b>Year Built/Occupied:</b>	Not Available



## Office Directory 2020

### Centre

<b>Centre ID:</b>	482	<b>Site Area (ha):</b>	0.12313
<b>Character Area:</b>	Streetsville NHD	<b>Site Area (ac):</b>	0.304
<b>Ward:</b>	11	<b>Parking Spaces:</b>	5
<b>General Location:</b>	WS Queen St S, S of Princess St	<b>FSI:</b>	0.17
<b>Designation:</b>	Residential - Low Density I	<b>Office Buildings:</b>	1
<b>Zoning:</b>	R3		

### Building

<b>Building ID:</b>	640	<b>GFA (sqm):</b>	210
<b>Building Name:</b>		<b>GFA (sqft):</b>	2,262
<b>Building Address:</b>	308 Queen St S	<b>Storeys:</b>	2
<b>Office Type:</b>	Secondary Office	<b>Year Built/Occupied:</b>	1937





## Office Directory 2020

### Centre

<b>Centre ID:</b>	483	<b>Site Area (ha):</b>	0.09295
<b>Character Area:</b>	Streetsville NHD	<b>Site Area (ac):</b>	0.230
<b>Ward:</b>	11	<b>Parking Spaces:</b>	2
<b>General Location:</b>	ES corner Queen St S and Church St	<b>FSI:</b>	0.20
<b>Designation:</b>	Residential - Low Density I	<b>Office Buildings:</b>	1
<b>Zoning:</b>	R3		

### Building

<b>Building ID:</b>	641	<b>GFA (sqm):</b>	190
<b>Building Name:</b>		<b>GFA (sqft):</b>	2,045
<b>Building Address:</b>	317 Queen St S	<b>Storeys:</b>	1
<b>Office Type:</b>	Secondary Office	<b>Year Built/Occupied:</b>	1877



## Office Directory 2020

### Centre

<b>Centre ID:</b>	484	<b>Site Area (ha):</b>	0.07430
<b>Character Area:</b>	Streetsville NHD	<b>Site Area (ac):</b>	0.184
<b>Ward:</b>	11	<b>Parking Spaces:</b>	30
<b>General Location:</b>	WS Queen St S, N of Old Station Rd	<b>FSI:</b>	0.26
<b>Designation:</b>	Residential - Low Density I	<b>Office Buildings:</b>	1
<b>Zoning:</b>	R3		

### Building

<b>Building ID:</b>	642	<b>GFA (sqm):</b>	194
<b>Building Name:</b>		<b>GFA (sqft):</b>	2,084
<b>Building Address:</b>	332 Queen St S	<b>Storeys:</b>	1
<b>Office Type:</b>	Secondary Office	<b>Year Built/Occupied:</b>	1953





## Office Directory 2020

### Centre

<b>Centre ID:</b>	485	<b>Site Area (ha):</b>	0.14105
<b>Character Area:</b>	Streetsville NHD	<b>Site Area (ac):</b>	0.349
<b>Ward:</b>	11	<b>Parking Spaces:</b>	10
<b>General Location:</b>	WS Queen St S, S of Old Station Rd	<b>FSI:</b>	0.33
<b>Designation:</b>	Residential - Low Density I	<b>Office Buildings:</b>	1
<b>Zoning:</b>	R3		

### Building

<b>Building ID:</b>	643	<b>GFA (sqm):</b>	464
<b>Building Name:</b>		<b>GFA (sqft):</b>	4,995
<b>Building Address:</b>	370 Queen St S	<b>Storeys:</b>	2
<b>Office Type:</b>	Secondary Office	<b>Year Built/Occupied:</b>	1934



## Office Directory 2020

### Centre

<b>Centre ID:</b>	486	<b>Site Area (ha):</b>	0.11501
<b>Character Area:</b>	Streetsville CN	<b>Site Area (ac):</b>	0.284
<b>Ward:</b>	11	<b>Parking Spaces:</b>	2
<b>General Location:</b>	NS Thomas St, W of Queen St S	<b>FSI:</b>	0.19
<b>Designation:</b>	Mixed Use	<b>Office Buildings:</b>	1
<b>Zoning:</b>	C4		

### Building

<b>Building ID:</b>	644	<b>GFA (sqm):</b>	224
<b>Building Name:</b>		<b>GFA (sqft):</b>	2,411
<b>Building Address:</b>	34 Thomas St	<b>Storeys:</b>	2
<b>Office Type:</b>	Secondary Office	<b>Year Built/Occupied:</b>	1892



## Office Directory 2020

### Centre

<b>Centre ID:</b>	487	<b>Site Area (ha):</b>	0.32934
<b>Character Area:</b>	Western Business Park EA	<b>Site Area (ac):</b>	0.814
<b>Ward:</b>	8	<b>Parking Spaces:</b>	18
<b>General Location:</b>	SS Dunwin Dr, W of Glen Erin Dr	<b>FSI:</b>	0.16
<b>Designation:</b>	Business Employment	<b>Office Buildings:</b>	1
<b>Zoning:</b>	E2-1		

### Building

<b>Building ID:</b>	645	<b>GFA (sqm):</b>	530
<b>Building Name:</b>		<b>GFA (sqft):</b>	5,705
<b>Building Address:</b>	2400 Dunvin Dr	<b>Storeys:</b>	1
<b>Office Type:</b>	Secondary Office	<b>Year Built/Occupied:</b>	Not Available





## Office Directory 2020

### Centre

<b>Centre ID:</b>	488	<b>Site Area (ha):</b>	0.49234
<b>Character Area:</b>	Western Business Park EA	<b>Site Area (ac):</b>	1.217
<b>Ward:</b>	8	<b>Parking Spaces:</b>	53
<b>General Location:</b>	SS Dunwin Dr, W of Glen Erin Dr	<b>FSI:</b>	0.33
<b>Designation:</b>	Business Employment	<b>Office Buildings:</b>	1
<b>Zoning:</b>	E2-1		

### Building

<b>Building ID:</b>	646	<b>GFA (sqm):</b>	1,631
<b>Building Name:</b>		<b>GFA (sqft):</b>	17,556
<b>Building Address:</b>	2624 Dunvin Dr	<b>Storeys:</b>	1
<b>Office Type:</b>	Secondary Office	<b>Year Built/Occupied:</b>	Not Available





## Office Directory 2020

### Centre

<b>Centre ID:</b>	489	<b>Site Area (ha):</b>	0.16828
<b>Character Area:</b>	East Credit NHD	<b>Site Area (ac):</b>	0.416
<b>Ward:</b>	6	<b>Parking Spaces:</b>	22
<b>General Location:</b>	WS Terry Fox Way, N of Eglinton Ave	<b>FSI:</b>	0.11
<b>Designation:</b>	Residential - Low Density II	<b>Office Buildings:</b>	1
<b>Zoning:</b>	R1-43		

### Building

<b>Building ID:</b>	647	<b>GFA (sqm):</b>	185
<b>Building Name:</b>		<b>GFA (sqft):</b>	1,991
<b>Building Address:</b>	5100 Terry Fox Dr	<b>Storeys:</b>	1
<b>Office Type:</b>	Secondary Office	<b>Year Built/Occupied:</b>	Not Available



## Office Directory 2020

### Centre

<b>Centre ID:</b>	490	<b>Site Area (ha):</b>	0.54516
<b>Character Area:</b>	Lisgar NHD	<b>Site Area (ac):</b>	1.347
<b>Ward:</b>	10	<b>Parking Spaces:</b>	22
<b>General Location:</b>	NS Britannia Rd W, W of Grossbeak Dr	<b>FSI:</b>	0.04
<b>Designation:</b>	Residential - Low Density II	<b>Office Buildings:</b>	1
<b>Zoning:</b>	R1-17		

### Building

<b>Building ID:</b>	648	<b>GFA (sqm):</b>	210
<b>Building Name:</b>		<b>GFA (sqft):</b>	2,260
<b>Building Address:</b>	3755 Britannia Rd W	<b>Storeys:</b>	1
<b>Office Type:</b>	Secondary Office	<b>Year Built/Occupied:</b>	Not Available



## Office Directory 2020

### Centre

<b>Centre ID:</b>	492	<b>Site Area (ha):</b>	4.03094
<b>Character Area:</b>	Southdown EA	<b>Site Area (ac):</b>	9.961
<b>Ward:</b>	2	<b>Parking Spaces:</b>	352
<b>General Location:</b>	NS Lakeshore Rd w, E of Winston Churchill Blvd	<b>FSI:</b>	0.27
<b>Designation:</b>	Business Employment	<b>Office Buildings:</b>	1
<b>Zoning:</b>	E2-108		

### Building

<b>Building ID:</b>	650	<b>GFA (sqm):</b>	10,859
<b>Building Name:</b>		<b>GFA (sqft):</b>	116,885
<b>Building Address:</b>	2635 Lakeshore Rd W	<b>Storeys:</b>	3
<b>Office Type:</b>	Major Office	<b>Year Built/Occupied:</b>	Not Available





## Office Directory 2020

### Centre

<b>Centre ID:</b>	494	<b>Site Area (ha):</b>	2.40979
<b>Character Area:</b>	Meadowvale Business Park CC	<b>Site Area (ac):</b>	5.955
<b>Ward:</b>	9	<b>Parking Spaces:</b>	324
<b>General Location:</b>	NW of Meadowpine Blvd , Meadowvale Blvd	<b>FSI:</b>	0.37
<b>Designation:</b>	Business Employment	<b>Office Buildings:</b>	2
<b>Zoning:</b>	E2-1		

### Building

<b>Building ID:</b>	652	<b>GFA (sqm):</b>	4,659
<b>Building Name:</b>		<b>GFA (sqft):</b>	50,146
<b>Building Address:</b>	2550 Meadowvale Blvd	<b>Storeys:</b>	1
<b>Office Type:</b>	Secondary Office	<b>Year Built/Occupied:</b>	2010



## Office Directory 2020

### Centre

<b>Centre ID:</b>	494	<b>Site Area (ha):</b>	2.40979
<b>Character Area:</b>	Meadowvale Business Park CC	<b>Site Area (ac):</b>	5.955
<b>Ward:</b>	9	<b>Parking Spaces:</b>	324
<b>General Location:</b>	NW of Meadowpine Blvd , Meadowvale Blvd	<b>FSI:</b>	0.37
<b>Designation:</b>	Business Employment	<b>Office Buildings:</b>	2
<b>Zoning:</b>	E2-1		

### Building

<b>Building ID:</b>	653	<b>GFA (sqm):</b>	4,324
<b>Building Name:</b>		<b>GFA (sqft):</b>	46,547
<b>Building Address:</b>	2360 Meadowpine Blvd	<b>Storeys:</b>	1
<b>Office Type:</b>	Secondary Office	<b>Year Built/Occupied:</b>	2010



## Office Directory 2020

### Centre

<b>Centre ID:</b>	495	<b>Site Area (ha):</b>	0.16989
<b>Character Area:</b>	Port Credit CN	<b>Site Area (ac):</b>	0.420
<b>Ward:</b>	1	<b>Parking Spaces:</b>	51
<b>General Location:</b>	SE corner Kakeshore Rd E and St. Lawrence Dr	<b>FSI:</b>	0.92
<b>Designation:</b>	Mixed Use	<b>Office Buildings:</b>	1
<b>Zoning:</b>	C4-6		

### Building

<b>Building ID:</b>	654	<b>GFA (sqm):</b>	1,555
<b>Building Name:</b>		<b>GFA (sqft):</b>	16,734
<b>Building Address:</b>	141 Lakeshore Rd E	<b>Storeys:</b>	2
<b>Office Type:</b>	Secondary Office	<b>Year Built/Occupied:</b>	1932





## Office Directory 2020

### Centre

<b>Centre ID:</b>	496	<b>Site Area (ha):</b>	0.77329
<b>Character Area:</b>	Northeast EA (West)	<b>Site Area (ac):</b>	1.911
<b>Ward:</b>	5	<b>Parking Spaces:</b>	34
<b>General Location:</b>	NE corner Matheson Blvd E and Creekbank Rd	<b>FSI:</b>	0.08
<b>Designation:</b>	Industrial	<b>Office Buildings:</b>	1
<b>Zoning:</b>	E3		

### Building

<b>Building ID:</b>	655	<b>GFA (sqm):</b>	611
<b>Building Name:</b>		<b>GFA (sqft):</b>	6,573
<b>Building Address:</b>	5345 Creekbank Rd	<b>Storeys:</b>	1
<b>Office Type:</b>	Secondary Office	<b>Year Built/Occupied:</b>	2006



## Office Directory 2020

### Centre

<b>Centre ID:</b>	497	<b>Site Area (ha):</b>	0.41179
<b>Character Area:</b>	DT Cooksville	<b>Site Area (ac):</b>	1.018
<b>Ward:</b>	7	<b>Parking Spaces:</b>	215
<b>General Location:</b>	N of King St W, W of Hurontario St	<b>FSI:</b>	0.95
<b>Designation:</b>	Office	<b>Office Buildings:</b>	1
<b>Zoning:</b>	O		

### Building

<b>Building ID:</b>	656	<b>GFA (sqm):</b>	3,908
<b>Building Name:</b>		<b>GFA (sqft):</b>	42,066
<b>Building Address:</b>	71 King St W	<b>Storeys:</b>	5
<b>Office Type:</b>	Secondary Office	<b>Year Built/Occupied:</b>	1998



## Office Directory 2020

### Centre

<b>Centre ID:</b>	498	<b>Site Area (ha):</b>	1.83520
<b>Character Area:</b>	DT Hospital	<b>Site Area (ac):</b>	4.535
<b>Ward:</b>	7	<b>Parking Spaces:</b>	311
<b>General Location:</b>	NW of Hurontario St and Bronte College Court	<b>FSI:</b>	0.53
<b>Designation:</b>	Institutional	<b>Office Buildings:</b>	1
<b>Zoning:</b>	I-2		

### Building

<b>Building ID:</b>	657	<b>GFA (sqm):</b>	9,712
<b>Building Name:</b>		<b>GFA (sqft):</b>	104,537
<b>Building Address:</b>	15 Bronte College Court	<b>Storeys:</b>	7
<b>Office Type:</b>	Secondary Office	<b>Year Built/Occupied:</b>	2008





## Office Directory 2020

### Centre

<b>Centre ID:</b>	499	<b>Site Area (ha):</b>	0.10377
<b>Character Area:</b>	Dixie EA	<b>Site Area (ac):</b>	0.256
<b>Ward:</b>	1	<b>Parking Spaces:</b>	Not Available
<b>General Location:</b>	WS Stanfield Rd, S of Dundas St E	<b>FSI:</b>	0.16
<b>Designation:</b>	Mixed Use	<b>Office Buildings:</b>	1
<b>Zoning:</b>	C3-1		

### Building

<b>Building ID:</b>	658	<b>GFA (sqm):</b>	167
<b>Building Name:</b>		<b>GFA (sqft):</b>	1,793
<b>Building Address:</b>	2572 Stanfield Rd	<b>Storeys:</b>	1.5
<b>Office Type:</b>	Secondary Office	<b>Year Built/Occupied:</b>	1956



## Office Directory 2020

### Centre

<b>Centre ID:</b>	500	<b>Site Area (ha):</b>	0.03976
<b>Character Area:</b>	Lakeview NHD	<b>Site Area (ac):</b>	0.098
<b>Ward:</b>	1	<b>Parking Spaces:</b>	4
<b>General Location:</b>	NS Lakeshore Rd E, E of West Avenue	<b>FSI:</b>	0.43
<b>Designation:</b>	Mixed Use	<b>Office Buildings:</b>	1
<b>Zoning:</b>	C4		

### Building

<b>Building ID:</b>	659	<b>GFA (sqm):</b>	170
<b>Building Name:</b>		<b>GFA (sqft):</b>	1,830
<b>Building Address:</b>	749 Lakeshore Rd E	<b>Storeys:</b>	1
<b>Office Type:</b>	Secondary Office	<b>Year Built/Occupied:</b>	Not Available



## Office Directory 2020

### Centre

<b>Centre ID:</b>	502	<b>Site Area (ha):</b>	0.06977
<b>Character Area:</b>	Port Credit NHD (West)	<b>Site Area (ac):</b>	0.172
<b>Ward:</b>	1	<b>Parking Spaces:</b>	Not Available
<b>General Location:</b>	SW corner Mississauga Rd N and High St W	<b>FSI:</b>	0.35
<b>Designation:</b>	Residential - High Density	<b>Office Buildings:</b>	1
<b>Zoning:</b>	RA1-34		

### Building

<b>Building ID:</b>	661	<b>GFA (sqm):</b>	243
<b>Building Name:</b>		<b>GFA (sqft):</b>	2,620
<b>Building Address:</b>	18 Mississauga Rd N	<b>Storeys:</b>	2
<b>Office Type:</b>	Secondary Office	<b>Year Built/Occupied:</b>	1932





## Office Directory 2020

### Centre

<b>Centre ID:</b>	503	<b>Site Area (ha):</b>	0.07433
<b>Character Area:</b>	Port Credit CN	<b>Site Area (ac):</b>	0.184
<b>Ward:</b>	1	<b>Parking Spaces:</b>	Not Available
<b>General Location:</b>	WS Front St N, N of Lakeshore Rd W	<b>FSI:</b>	0.17
<b>Designation:</b>	Residential - Medium Density	<b>Office Buildings:</b>	1
<b>Zoning:</b>	RM4-54		

### Building

<b>Building ID:</b>	662	<b>GFA (sqm):</b>	128
<b>Building Name:</b>		<b>GFA (sqft):</b>	1,378
<b>Building Address:</b>	10 Front St N	<b>Storeys:</b>	2
<b>Office Type:</b>	Secondary Office	<b>Year Built/Occupied:</b>	1900



## Office Directory 2020

### Centre

<b>Centre ID:</b>	504	<b>Site Area (ha):</b>	0.10132
<b>Character Area:</b>	Clarkson Village CN	<b>Site Area (ac):</b>	0.250
<b>Ward:</b>	2	<b>Parking Spaces:</b>	11
<b>General Location:</b>	NS Lakeshore Rd W, E of Clarkson Rd N	<b>FSI:</b>	0.26
<b>Designation:</b>	Mixed Use	<b>Office Buildings:</b>	1
<b>Zoning:</b>	C4		

### Building

<b>Building ID:</b>	663	<b>GFA (sqm):</b>	266
<b>Building Name:</b>	Clarkson Village Veterinary Clinic	<b>GFA (sqft):</b>	2,865
<b>Building Address:</b>	1659 Lakeshore Rd W	<b>Storeys:</b>	1
<b>Office Type:</b>	Secondary Office	<b>Year Built/Occupied:</b>	Not Available



## Office Directory 2020

### Centre

<b>Centre ID:</b>	505	<b>Site Area (ha):</b>	0.24893
<b>Character Area:</b>	DT Cooksville	<b>Site Area (ac):</b>	0.615
<b>Ward:</b>	7	<b>Parking Spaces:</b>	Not Available
<b>General Location:</b>	ES Hurontario St, S of Kirwin Ave	<b>FSI:</b>	0.07
<b>Designation:</b>	Mixed Use	<b>Office Buildings:</b>	1
<b>Zoning:</b>	D		

### Building

<b>Building ID:</b>	664	<b>GFA (sqm):</b>	171
<b>Building Name:</b>		<b>GFA (sqft):</b>	1,840
<b>Building Address:</b>	3115 Hurontario St	<b>Storeys:</b>	1.5
<b>Office Type:</b>	Secondary Office	<b>Year Built/Occupied:</b>	1954





## Office Directory 2020

### Centre

<b>Centre ID:</b>	506	<b>Site Area (ha):</b>	0.0426
<b>Character Area:</b>	Port Credit CN	<b>Site Area (ac):</b>	0.105
<b>Ward:</b>	1	<b>Parking Spaces:</b>	Not Available
<b>General Location:</b>	WS Helene St N, N of Lakeshore Rd E	<b>FSI:</b>	0.31
<b>Designation:</b>	Mixed Use	<b>Office Buildings:</b>	1
<b>Zoning:</b>	C4		

### Building

<b>Building ID:</b>	665	<b>GFA (sqm):</b>	133
<b>Building Name:</b>		<b>GFA (sqft):</b>	1,434
<b>Building Address:</b>	6 Helene St N	<b>Storeys:</b>	1.75
<b>Office Type:</b>	Secondary Office	<b>Year Built/Occupied:</b>	1867



## Office Directory 2020

### Centre

<b>Centre ID:</b>	507	<b>Site Area (ha):</b>	0.0705
<b>Character Area:</b>	Southdown EA	<b>Site Area (ac):</b>	0.174
<b>Ward:</b>	2	<b>Parking Spaces:</b>	Not Available
<b>General Location:</b>	WS Southdown Rd, S of Royal Windsor Dr	<b>FSI:</b>	0.33
<b>Designation:</b>	Business Employment	<b>Office Buildings:</b>	1
<b>Zoning:</b>	E2-108		

### Building

<b>Building ID:</b>	666	<b>GFA (sqm):</b>	231
<b>Building Name:</b>		<b>GFA (sqft):</b>	2,490
<b>Building Address:</b>	816 Southdown Rd	<b>Storeys:</b>	2
<b>Office Type:</b>	Secondary Office	<b>Year Built/Occupied:</b>	1924



## Office Directory 2020

### Centre

<b>Centre ID:</b>	508	<b>Site Area (ha):</b>	0.33335
<b>Character Area:</b>	Gateway EA (East)	<b>Site Area (ac):</b>	0.824
<b>Ward:</b>	5	<b>Parking Spaces:</b>	Not Available
<b>General Location:</b>	NS Watline Ave, E of Whittle Rd	<b>FSI:</b>	0.21
<b>Designation:</b>	Business Employment	<b>Office Buildings:</b>	1
<b>Zoning:</b>	E2-96		

### Building

<b>Building ID:</b>	667	<b>GFA (sqm):</b>	690
<b>Building Name:</b>		<b>GFA (sqft):</b>	7,427
<b>Building Address:</b>	225 Watline Ave	<b>Storeys:</b>	1.5
<b>Office Type:</b>	Secondary Office	<b>Year Built/Occupied:</b>	Not Available





## Office Directory 2020

### Centre

<b>Centre ID:</b>	510	<b>Site Area (ha):</b>	0.50929
<b>Character Area:</b>	Meadowvale Village NHD	<b>Site Area (ac):</b>	1.258
<b>Ward:</b>	11	<b>Parking Spaces:</b>	Not Available
<b>General Location:</b>	NE corner Derry Rd W and Saint Barbara Blvd	<b>FSI:</b>	0.05
<b>Designation:</b>	Business Employment	<b>Office Buildings:</b>	1
<b>Zoning:</b>	E2-95		

### Building

<b>Building ID:</b>	669	<b>GFA (sqm):</b>	233
<b>Building Name:</b>		<b>GFA (sqft):</b>	2,510
<b>Building Address:</b>	295 Derry Rd W	<b>Storeys:</b>	2
<b>Office Type:</b>	Secondary Office	<b>Year Built/Occupied:</b>	1979



## Office Directory 2020

### Centre

<b>Centre ID:</b>	511	<b>Site Area (ha):</b>	0.56564
<b>Character Area:</b>	Gateway EA (East)	<b>Site Area (ac):</b>	1.398
<b>Ward:</b>	5	<b>Parking Spaces:</b>	Not Available
<b>General Location:</b>	SS Derry Rd E, E of Edwards Blvd	<b>FSI:</b>	0.02
<b>Designation:</b>	Business Employment	<b>Office Buildings:</b>	1
<b>Zoning:</b>	D		

### Building

<b>Building ID:</b>	670	<b>GFA (sqm):</b>	92
<b>Building Name:</b>		<b>GFA (sqft):</b>	995
<b>Building Address:</b>	160 Derry Rd E	<b>Storeys:</b>	1
<b>Office Type:</b>	Secondary Office	<b>Year Built/Occupied:</b>	1963



## Office Directory 2020

### Centre

<b>Centre ID:</b>	512	<b>Site Area (ha):</b>	0.16062
<b>Character Area:</b>	Applewood NHD	<b>Site Area (ac):</b>	0.397
<b>Ward:</b>	3	<b>Parking Spaces:</b>	5
<b>General Location:</b>	NW corner Bloor St and Grand Forks Rd	<b>FSI:</b>	0.25
<b>Designation:</b>	Residential - Low Density I	<b>Office Buildings:</b>	1
<b>Zoning:</b>	R4-46		

### Building

<b>Building ID:</b>	671	<b>GFA (sqm):</b>	406
<b>Building Name:</b>	Apple Hills Medical Centre	<b>GFA (sqft):</b>	4,367
<b>Building Address:</b>	1221 Bloor St	<b>Storeys:</b>	1
<b>Office Type:</b>	Secondary Office	<b>Year Built/Occupied:</b>	Not Available





## Office Directory 2020

### Centre

<b>Centre ID:</b>	514	<b>Site Area (ha):</b>	0.10156
<b>Character Area:</b>	Rathwood NHD	<b>Site Area (ac):</b>	0.251
<b>Ward:</b>	3	<b>Parking Spaces:</b>	4
<b>General Location:</b>	WS Dixie Rd, S of Hickory Dr	<b>FSI:</b>	0.10
<b>Designation:</b>	Residential - Low Density I	<b>Office Buildings:</b>	1
<b>Zoning:</b>	R3		

### Building

<b>Building ID:</b>	673	<b>GFA (sqm):</b>	101
<b>Building Name:</b>		<b>GFA (sqft):</b>	1,089
<b>Building Address:</b>	4278 Dixie Rd	<b>Storeys:</b>	1
<b>Office Type:</b>	Secondary Office	<b>Year Built/Occupied:</b>	1997



## Office Directory 2020

### Centre

<b>Centre ID:</b>	515	<b>Site Area (ha):</b>	0.08814
<b>Character Area:</b>	Clarkson Village CN	<b>Site Area (ac):</b>	0.218
<b>Ward:</b>	2	<b>Parking Spaces:</b>	Not Available
<b>General Location:</b>	WS Clarkson Rd S, S of Lakeshore Rd W	<b>FSI:</b>	0.71
<b>Designation:</b>	Mixed Use	<b>Office Buildings:</b>	1
<b>Zoning:</b>	C4		

### Building

<b>Building ID:</b>	674	<b>GFA (sqm):</b>	630
<b>Building Name:</b>		<b>GFA (sqft):</b>	6,781
<b>Building Address:</b>	987 Clarkson Rd S	<b>Storeys:</b>	2
<b>Office Type:</b>	Secondary Office	<b>Year Built/Occupied:</b>	Not Available



## Office Directory 2020

### Centre

<b>Centre ID:</b>	516	<b>Site Area (ha):</b>	0.09548
<b>Character Area:</b>	Clarkson Village CN	<b>Site Area (ac):</b>	0.236
<b>Ward:</b>	2	<b>Parking Spaces:</b>	14
<b>General Location:</b>	WS Clarkson Rd S, S of Lakeshore Rd W	<b>FSI:</b>	0.38
<b>Designation:</b>	Mixed Use	<b>Office Buildings:</b>	1
<b>Zoning:</b>	C4		

### Building

<b>Building ID:</b>	675	<b>GFA (sqm):</b>	364
<b>Building Name:</b>	McCleary Animal Hospital	<b>GFA (sqft):</b>	3,918
<b>Building Address:</b>	981 Clarkson Rd S	<b>Storeys:</b>	1
<b>Office Type:</b>	Secondary Office	<b>Year Built/Occupied:</b>	Not Available





## Office Directory 2020

### Centre

<b>Centre ID:</b>	517	<b>Site Area (ha):</b>	0.09567
<b>Character Area:</b>	Streetsville CN	<b>Site Area (ac):</b>	0.236
<b>Ward:</b>	11	<b>Parking Spaces:</b>	17
<b>General Location:</b>	SE corner Broadway St and Pearl St	<b>FSI:</b>	0.37
<b>Designation:</b>	Mixed Use	<b>Office Buildings:</b>	1
<b>Zoning:</b>	C4		

### Building

<b>Building ID:</b>	676	<b>GFA (sqm):</b>	358
<b>Building Name:</b>		<b>GFA (sqft):</b>	3,853
<b>Building Address:</b>	33 Pearl St	<b>Storeys:</b>	3
<b>Office Type:</b>	Secondary Office	<b>Year Built/Occupied:</b>	2009



## Office Directory 2020

### Centre

<b>Centre ID:</b>	518	<b>Site Area (ha):</b>	0.04657
<b>Character Area:</b>	Streetsville CN	<b>Site Area (ac):</b>	0.115
<b>Ward:</b>	11	<b>Parking Spaces:</b>	Not Available
<b>General Location:</b>	SS Pearl St, E of Broadway St	<b>FSI:</b>	0.25
<b>Designation:</b>	Mixed Use	<b>Office Buildings:</b>	1
<b>Zoning:</b>	C4		

### Building

<b>Building ID:</b>	677	<b>GFA (sqm):</b>	117
<b>Building Name:</b>		<b>GFA (sqft):</b>	1,262
<b>Building Address:</b>	23 Pearl St	<b>Storeys:</b>	1.5
<b>Office Type:</b>	Secondary Office	<b>Year Built/Occupied:</b>	1949



## Office Directory 2020

### Centre

<b>Centre ID:</b>	519	<b>Site Area (ha):</b>	0.04541
<b>Character Area:</b>	Streetsville CN	<b>Site Area (ac):</b>	0.112
<b>Ward:</b>	11	<b>Parking Spaces:</b>	Not Available
<b>General Location:</b>	SS Pearl St, E of Broadway St	<b>FSI:</b>	0.23
<b>Designation:</b>	Mixed Use	<b>Office Buildings:</b>	1
<b>Zoning:</b>	C4		

### Building

<b>Building ID:</b>	678	<b>GFA (sqm):</b>	106
<b>Building Name:</b>		<b>GFA (sqft):</b>	1,138
<b>Building Address:</b>	15 Pearl St	<b>Storeys:</b>	1.5
<b>Office Type:</b>	Secondary Office	<b>Year Built/Occupied:</b>	1950





## Office Directory 2020

### Centre

<b>Centre ID:</b>	520	<b>Site Area (ha):</b>	0.09246
<b>Character Area:</b>	Streetsville CN	<b>Site Area (ac):</b>	0.228
<b>Ward:</b>	11	<b>Parking Spaces:</b>	11
<b>General Location:</b>	E side Broadway St, N of Thomas St	<b>FSI:</b>	0.50
<b>Designation:</b>	Mixed Use	<b>Office Buildings:</b>	1
<b>Zoning:</b>	C4		

### Building

<b>Building ID:</b>	679	<b>GFA (sqm):</b>	463
<b>Building Name:</b>		<b>GFA (sqft):</b>	4,984
<b>Building Address:</b>	215 Broadway St	<b>Storeys:</b>	1
<b>Office Type:</b>	Secondary Office	<b>Year Built/Occupied:</b>	2017

PHOTO NOT  
AVAILABLE

## Office Directory 2020

### Centre

<b>Centre ID:</b>	521	<b>Site Area (ha):</b>	0.06921
<b>Character Area:</b>	Streetsville CN	<b>Site Area (ac):</b>	0.171
<b>Ward:</b>	11	<b>Parking Spaces:</b>	Not Available
<b>General Location:</b>	ES Queen St S, S of Britannia Rd W	<b>FSI:</b>	0.19
<b>Designation:</b>	Mixed Use	<b>Office Buildings:</b>	1
<b>Zoning:</b>	C4-38		

### Building

<b>Building ID:</b>	680	<b>GFA (sqm):</b>	130
<b>Building Name:</b>		<b>GFA (sqft):</b>	1,396
<b>Building Address:</b>	11 Queen St S	<b>Storeys:</b>	1
<b>Office Type:</b>	Secondary Office	<b>Year Built/Occupied:</b>	1950



## Office Directory 2020

### Centre

<b>Centre ID:</b>	522	<b>Site Area (ha):</b>	0.06921
<b>Character Area:</b>	Streetsville CN	<b>Site Area (ac):</b>	0.171
<b>Ward:</b>	11	<b>Parking Spaces:</b>	Not Available
<b>General Location:</b>	ES Queen St S, S of Britannia Rd W	<b>FSI:</b>	0.16
<b>Designation:</b>	Mixed Use	<b>Office Buildings:</b>	1
<b>Zoning:</b>	C4-38		

### Building

<b>Building ID:</b>	681	<b>GFA (sqm):</b>	114
<b>Building Name:</b>		<b>GFA (sqft):</b>	1,226
<b>Building Address:</b>	15 Queen St S	<b>Storeys:</b>	1.5
<b>Office Type:</b>	Secondary Office	<b>Year Built/Occupied:</b>	1950





## Office Directory 2020

### Centre

<b>Centre ID:</b>	523	<b>Site Area (ha):</b>	0.06921
<b>Character Area:</b>	Streetsville CN	<b>Site Area (ac):</b>	0.171
<b>Ward:</b>	11	<b>Parking Spaces:</b>	Not Available
<b>General Location:</b>	ES Queen St S, S of Britannia Rd W	<b>FSI:</b>	0.14
<b>Designation:</b>	Mixed Use	<b>Office Buildings:</b>	1
<b>Zoning:</b>	C4-38		

### Building

<b>Building ID:</b>	682	<b>GFA (sqm):</b>	97
<b>Building Name:</b>		<b>GFA (sqft):</b>	1,041
<b>Building Address:</b>	17 Queen St S	<b>Storeys:</b>	1
<b>Office Type:</b>	Secondary Office	<b>Year Built/Occupied:</b>	1949



## Office Directory 2020

### Centre

<b>Centre ID:</b>	524	<b>Site Area (ha):</b>	0.07689
<b>Character Area:</b>	Streetsville CN	<b>Site Area (ac):</b>	0.190
<b>Ward:</b>	11	<b>Parking Spaces:</b>	Not Available
<b>General Location:</b>	NW corner Henry St and Queen St S	<b>FSI:</b>	0.18
<b>Designation:</b>	Mixed Use	<b>Office Buildings:</b>	1
<b>Zoning:</b>	C4-38		

### Building

<b>Building ID:</b>	683	<b>GFA (sqm):</b>	142
<b>Building Name:</b>		<b>GFA (sqft):</b>	1,526
<b>Building Address:</b>	40 Queen St S	<b>Storeys:</b>	1.75
<b>Office Type:</b>	Secondary Office	<b>Year Built/Occupied:</b>	1927



## Office Directory 2020

### Centre

<b>Centre ID:</b>	525	<b>Site Area (ha):</b>	0.12221
<b>Character Area:</b>	Streetsville CN	<b>Site Area (ac):</b>	0.302
<b>Ward:</b>	11	<b>Parking Spaces:</b>	Not Available
<b>General Location:</b>	NE corner Ellen St and Queen St S	<b>FSI:</b>	0.11
<b>Designation:</b>	Mixed Use	<b>Office Buildings:</b>	1
<b>Zoning:</b>	C4-38		

### Building

<b>Building ID:</b>	684	<b>GFA (sqm):</b>	132
<b>Building Name:</b>		<b>GFA (sqft):</b>	1,421
<b>Building Address:</b>	41 Queen St S	<b>Storeys:</b>	1.5
<b>Office Type:</b>	Secondary Office	<b>Year Built/Occupied:</b>	1941





## Office Directory 2020

### Centre

<b>Centre ID:</b>	526	<b>Site Area (ha):</b>	0.09332
<b>Character Area:</b>	Streetsville CN	<b>Site Area (ac):</b>	0.231
<b>Ward:</b>	11	<b>Parking Spaces:</b>	Not Available
<b>General Location:</b>	WS Queen St S, N of Ontario St W	<b>FSI:</b>	0.09
<b>Designation:</b>	Mixed Use	<b>Office Buildings:</b>	1
<b>Zoning:</b>	C4-39		

### Building

<b>Building ID:</b>	685	<b>GFA (sqm):</b>	84
<b>Building Name:</b>		<b>GFA (sqft):</b>	900
<b>Building Address:</b>	70 Queen St S	<b>Storeys:</b>	1
<b>Office Type:</b>	Secondary Office	<b>Year Built/Occupied:</b>	1953



## Office Directory 2020

### Centre

<b>Centre ID:</b>	528	<b>Site Area (ha):</b>	0.09592
<b>Character Area:</b>	Streetsville CN	<b>Site Area (ac):</b>	0.237
<b>Ward:</b>	11	<b>Parking Spaces:</b>	Not Available
<b>General Location:</b>	ES Queen St S, S of Pine St	<b>FSI:</b>	0.31
<b>Designation:</b>	Mixed Use	<b>Office Buildings:</b>	1
<b>Zoning:</b>	C4-39		

### Building

<b>Building ID:</b>	687	<b>GFA (sqm):</b>	301
<b>Building Name:</b>		<b>GFA (sqft):</b>	3,240
<b>Building Address:</b>	287 Queen St S	<b>Storeys:</b>	2
<b>Office Type:</b>	Secondary Office	<b>Year Built/Occupied:</b>	1865



## Office Directory 2020

### Centre

<b>Centre ID:</b>	530	<b>Site Area (ha):</b>	0.21108
<b>Character Area:</b>	Lakeview NHD	<b>Site Area (ac):</b>	0.522
<b>Ward:</b>	1	<b>Parking Spaces:</b>	Not Available
<b>General Location:</b>	ES Dixie Rd, S of QEW	<b>FSI:</b>	0.08
<b>Designation:</b>	Residential - Low Density I	<b>Office Buildings:</b>	1
<b>Zoning:</b>	R3		

### Building

<b>Building ID:</b>	689	<b>GFA (sqm):</b>	175
<b>Building Name:</b>		<b>GFA (sqft):</b>	1,884
<b>Building Address:</b>	2239 Dixie Rd	<b>Storeys:</b>	1
<b>Office Type:</b>	Secondary Office	<b>Year Built/Occupied:</b>	1950





## Office Directory 2020

### Centre

<b>Centre ID:</b>	531	<b>Site Area (ha):</b>	0.20825
<b>Character Area:</b>	Lakeview NHD	<b>Site Area (ac):</b>	0.515
<b>Ward:</b>	1	<b>Parking Spaces:</b>	Not Available
<b>General Location:</b>	NW corner Dixie Rd and Kendall Rd	<b>FSI:</b>	0.14
<b>Designation:</b>	Residential - Low Density I	<b>Office Buildings:</b>	1
<b>Zoning:</b>	R4-45		

### Building

<b>Building ID:</b>	690	<b>GFA (sqm):</b>	300
<b>Building Name:</b>		<b>GFA (sqft):</b>	3,229
<b>Building Address:</b>	2200 Dixie Rd	<b>Storeys:</b>	1
<b>Office Type:</b>	Secondary Office	<b>Year Built/Occupied:</b>	Not Available



## Office Directory 2020

### Centre

<b>Centre ID:</b>	532	<b>Site Area (ha):</b>	0.04018
<b>Character Area:</b>	Clarkson Village CN	<b>Site Area (ac):</b>	0.099
<b>Ward:</b>	2	<b>Parking Spaces:</b>	Not Available
<b>General Location:</b>	NS Lakeshore Rd W, E of Clarkson RD N	<b>FSI:</b>	1.00
<b>Designation:</b>	Mixed Use	<b>Office Buildings:</b>	1
<b>Zoning:</b>	C4		

### Building

<b>Building ID:</b>	691	<b>GFA (sqm):</b>	400
<b>Building Name:</b>		<b>GFA (sqft):</b>	4,306
<b>Building Address:</b>	1705-1707 Lakeshore Rd W	<b>Storeys:</b>	2
<b>Office Type:</b>	Secondary Office	<b>Year Built/Occupied:</b>	Not Available



## Office Directory 2020

### Centre

<b>Centre ID:</b>	534	<b>Site Area (ha):</b>	0.0576
<b>Character Area:</b>	Clarkson Village CN	<b>Site Area (ac):</b>	0.142
<b>Ward:</b>	2	<b>Parking Spaces:</b>	Not Available
<b>General Location:</b>	NS Lakeshore Rd W, E of Clarkson RD N	<b>FSI:</b>	0.39
<b>Designation:</b>	Mixed Use	<b>Office Buildings:</b>	1
<b>Zoning:</b>	C4		

### Building

<b>Building ID:</b>	693	<b>GFA (sqm):</b>	225
<b>Building Name:</b>		<b>GFA (sqft):</b>	2,422
<b>Building Address:</b>	1699-1701 Lakeshore Rd W	<b>Storeys:</b>	2
<b>Office Type:</b>	Secondary Office	<b>Year Built/Occupied:</b>	Not Available





## Office Directory 2020

### Centre

<b>Centre ID:</b>	535	<b>Site Area (ha):</b>	2.57932
<b>Character Area:</b>	Meadowvale Business Park CC	<b>Site Area (ac):</b>	6.374
<b>Ward:</b>	9	<b>Parking Spaces:</b>	275
<b>General Location:</b>	SS Meadowpine, E of Winston Churchill Blvd	<b>FSI:</b>	0.25
<b>Designation:</b>	Business Employment	<b>Office Buildings:</b>	2
<b>Zoning:</b>	E2-24		

### Building

<b>Building ID:</b>	694	<b>GFA (sqm):</b>	3,810
<b>Building Name:</b>		<b>GFA (sqft):</b>	41,012
<b>Building Address:</b>	2515 Meadowpine Blvd	<b>Storeys:</b>	1
<b>Office Type:</b>	Secondary Office	<b>Year Built/Occupied:</b>	2011



## Office Directory 2020

### Centre

<b>Centre ID:</b>	535	<b>Site Area (ha):</b>	2.57932
<b>Character Area:</b>	Meadowvale Business Park CC	<b>Site Area (ac):</b>	6.374
<b>Ward:</b>	9	<b>Parking Spaces:</b>	275
<b>General Location:</b>	SS Meadowpine, E of Winston Churchill Blvd	<b>FSI:</b>	0.25
<b>Designation:</b>	Business Employment	<b>Office Buildings:</b>	2
<b>Zoning:</b>	E2-24		

### Building

<b>Building ID:</b>	695	<b>GFA (sqm):</b>	2,740
<b>Building Name:</b>		<b>GFA (sqft):</b>	29,488
<b>Building Address:</b>	2555 Meadowpine Blvd	<b>Storeys:</b>	1
<b>Office Type:</b>	Secondary Office	<b>Year Built/Occupied:</b>	2014



## Office Directory 2020

### Centre

<b>Centre ID:</b>	537	<b>Site Area (ha):</b>	1.21089
<b>Character Area:</b>	Meadowvale Business Park CC	<b>Site Area (ac):</b>	2.992
<b>Ward:</b>	9	<b>Parking Spaces:</b>	63
<b>General Location:</b>	ES Millcreek Dr, N of Derry Rd W	<b>FSI:</b>	0.16
<b>Designation:</b>	Business Employment	<b>Office Buildings:</b>	1
<b>Zoning:</b>	E2-1		

### Building

<b>Building ID:</b>	697	<b>GFA (sqm):</b>	1,900
<b>Building Name:</b>	Karl Storz Endoscopy Canada	<b>GFA (sqft):</b>	20,451
<b>Building Address:</b>	7171 Millcreek Dr	<b>Storeys:</b>	3
<b>Office Type:</b>	Secondary Office	<b>Year Built/Occupied:</b>	2011





## Office Directory 2020

### Centre

<b>Centre ID:</b>	538	<b>Site Area (ha):</b>	0.04166
<b>Character Area:</b>	DT Cooksville	<b>Site Area (ac):</b>	0.103
<b>Ward:</b>	7	<b>Parking Spaces:</b>	4
<b>General Location:</b>	NE corner King St W and Confederation Pky	<b>FSI:</b>	0.17
<b>Designation:</b>	Residential - Low Density II	<b>Office Buildings:</b>	1
<b>Zoning:</b>	R3		

### Building

<b>Building ID:</b>	698	<b>GFA (sqm):</b>	73
<b>Building Name:</b>		<b>GFA (sqft):</b>	784
<b>Building Address:</b>	2537 Confederation Pky	<b>Storeys:</b>	1
<b>Office Type:</b>	Secondary Office	<b>Year Built/Occupied:</b>	1952



## Office Directory 2020

### Centre

<b>Centre ID:</b>	539	<b>Site Area (ha):</b>	0.19173
<b>Character Area:</b>	Gateway EA (East)	<b>Site Area (ac):</b>	0.474
<b>Ward:</b>	5	<b>Parking Spaces:</b>	Not Available
<b>General Location:</b>	ES Whittle Rd, N of Matheson Blvd E	<b>FSI:</b>	0.18
<b>Designation:</b>	Business Employment	<b>Office Buildings:</b>	1
<b>Zoning:</b>	E2		

### Building

<b>Building ID:</b>	699	<b>GFA (sqm):</b>	337
<b>Building Name:</b>		<b>GFA (sqft):</b>	3,627
<b>Building Address:</b>	5675 Whittle Rd	<b>Storeys:</b>	1
<b>Office Type:</b>	Secondary Office	<b>Year Built/Occupied:</b>	Not Available



## Office Directory 2020

### Centre

<b>Centre ID:</b>	540	<b>Site Area (ha):</b>	0.71967
<b>Character Area:</b>	Gateway CC	<b>Site Area (ac):</b>	1.778
<b>Ward:</b>	5	<b>Parking Spaces:</b>	117
<b>General Location:</b>	SE corner Hurontario St and Topflight Dr	<b>FSI:</b>	0.47
<b>Designation:</b>	Office	<b>Office Buildings:</b>	1
<b>Zoning:</b>	E2-107		

### Building

<b>Building ID:</b>	700	<b>GFA (sqm):</b>	3,363
<b>Building Name:</b>		<b>GFA (sqft):</b>	36,199
<b>Building Address:</b>	30 Topflight Dr	<b>Storeys:</b>	2
<b>Office Type:</b>	Secondary Office	<b>Year Built/Occupied:</b>	2012





## Office Directory 2020

### Centre

<b>Centre ID:</b>	541	<b>Site Area (ha):</b>	0.14164
<b>Character Area:</b>	Lakeview NHD	<b>Site Area (ac):</b>	0.350
<b>Ward:</b>	1	<b>Parking Spaces:</b>	14
<b>General Location:</b>	SS Lakeshore Rd E, E of Aviation Rd	<b>FSI:</b>	0.16
<b>Designation:</b>	Mixed Use	<b>Office Buildings:</b>	1
<b>Zoning:</b>	C4		

### Building

<b>Building ID:</b>	701	<b>GFA (sqm):</b>	221
<b>Building Name:</b>	Malicki and Malicki Law Office	<b>GFA (sqft):</b>	2,380
<b>Building Address:</b>	650 Lakeshore Rd E	<b>Storeys:</b>	1
<b>Office Type:</b>	Secondary Office	<b>Year Built/Occupied:</b>	Not Available



## Office Directory 2020

### Centre

<b>Centre ID:</b>	542	<b>Site Area (ha):</b>	1.39023
<b>Character Area:</b>	Meadowvale Business Park CC	<b>Site Area (ac):</b>	3.435
<b>Ward:</b>	9	<b>Parking Spaces:</b>	360
<b>General Location:</b>	NW corner Derry Rd W and West Credit Ave	<b>FSI:</b>	0.62
<b>Designation:</b>	Business Employment	<b>Office Buildings:</b>	1
<b>Zoning:</b>	E2-1		

### Building

<b>Building ID:</b>	702	<b>GFA (sqm):</b>	8,580
<b>Building Name:</b>	Carttera Private Equities	<b>GFA (sqft):</b>	92,357
<b>Building Address:</b>	7100 West Credit Ave	<b>Storeys:</b>	4
<b>Office Type:</b>	Secondary Office	<b>Year Built/Occupied:</b>	2013



## Office Directory 2020

### Centre

<b>Centre ID:</b>	543	<b>Site Area (ha):</b>	0.21699
<b>Character Area:</b>	Applewood NHD	<b>Site Area (ac):</b>	0.536
<b>Ward:</b>	3	<b>Parking Spaces:</b>	16
<b>General Location:</b>	ES Cawthra Rd, S of Bloor St	<b>FSI:</b>	0.20
<b>Designation:</b>	Residential - Low Density II	<b>Office Buildings:</b>	1
<b>Zoning:</b>	R3-13		

### Building

<b>Building ID:</b>	704	<b>GFA (sqm):</b>	432
<b>Building Name:</b>	Dr. M. Zazula	<b>GFA (sqft):</b>	4,654
<b>Building Address:</b>	3301 Cawthra Rd	<b>Storeys:</b>	1
<b>Office Type:</b>	Secondary Office	<b>Year Built/Occupied:</b>	1966





## Office Directory 2020

### Centre

<b>Centre ID:</b>	544	<b>Site Area (ha):</b>	0.07794
<b>Character Area:</b>	Applewood NHD	<b>Site Area (ac):</b>	0.193
<b>Ward:</b>	3	<b>Parking Spaces:</b>	5
<b>General Location:</b>	ES Cawthra Rd, S of Bloor St	<b>FSI:</b>	0.37
<b>Designation:</b>	Residential - Low Density II	<b>Office Buildings:</b>	1
<b>Zoning:</b>	R3		

### Building

<b>Building ID:</b>	705	<b>GFA (sqm):</b>	290
<b>Building Name:</b>	Cawthra Dundas Chiropractic	<b>GFA (sqft):</b>	3,118
<b>Building Address:</b>	3185 Cawthra Rd	<b>Storeys:</b>	2
<b>Office Type:</b>	Secondary Office	<b>Year Built/Occupied:</b>	Not Available



## Office Directory 2020

### Centre

<b>Centre ID:</b>	545	<b>Site Area (ha):</b>	0.2648
<b>Character Area:</b>	Cooksville NHD (East)	<b>Site Area (ac):</b>	0.654
<b>Ward:</b>	7	<b>Parking Spaces:</b>	46
<b>General Location:</b>	SE corner Dundas St E and Camilla Rd	<b>FSI:</b>	0.36
<b>Designation:</b>	Mixed Use	<b>Office Buildings:</b>	1
<b>Zoning:</b>	C3		

### Building

<b>Building ID:</b>	706	<b>GFA (sqm):</b>	965
<b>Building Name:</b>	Cracovia Square	<b>GFA (sqft):</b>	10,386
<b>Building Address:</b>	160 Dundas St E	<b>Storeys:</b>	2
<b>Office Type:</b>	Secondary Office	<b>Year Built/Occupied:</b>	2007



## Office Directory 2020

### Centre

<b>Centre ID:</b>	546	<b>Site Area (ha):</b>	2.9465
<b>Character Area:</b>	Gateway EA (West)	<b>Site Area (ac):</b>	7.281
<b>Ward:</b>	5	<b>Parking Spaces:</b>	564
<b>General Location:</b>	WS Derrycrest Dr, N of Derry Rd W	<b>FSI:</b>	0.54
<b>Designation:</b>	Business Employment	<b>Office Buildings:</b>	2
<b>Zoning:</b>	E2-78		

### Building

<b>Building ID:</b>	707	<b>GFA (sqm):</b>	4,809
<b>Building Name:</b>	Kenaidan Office	<b>GFA (sqft):</b>	51,764
<b>Building Address:</b>	7080 Derrycrest Dr	<b>Storeys:</b>	3
<b>Office Type:</b>	Secondary Office	<b>Year Built/Occupied:</b>	2013





## Office Directory 2020

### Centre

<b>Centre ID:</b>	546	<b>Site Area (ha):</b>	2.9465
<b>Character Area:</b>	Gateway EA (West)	<b>Site Area (ac):</b>	7.281
<b>Ward:</b>	5	<b>Parking Spaces:</b>	564
<b>General Location:</b>	WS Derrycrest Dr, N of Derry Rd W	<b>FSI:</b>	0.54
<b>Designation:</b>	Business Employment	<b>Office Buildings:</b>	2
<b>Zoning:</b>	E2-78		

### Building

<b>Building ID:</b>	753	<b>GFA (sqm):</b>	11,021
<b>Building Name:</b>	Chartwell Head Office	<b>GFA (sqft):</b>	118,629
<b>Building Address:</b>	7070 Derrycrest Dr	<b>Storeys:</b>	4
<b>Office Type:</b>	Major Office	<b>Year Built/Occupied:</b>	2018

PHOTO NOT  
AVAILABLE

## Office Directory 2020

### Centre

<b>Centre ID:</b>	547	<b>Site Area (ha):</b>	6.40663
<b>Character Area:</b>	Gateway CC	<b>Site Area (ac):</b>	15.831
<b>Ward:</b>	5	<b>Parking Spaces:</b>	1,381
<b>General Location:</b>	NS Britannia Rd	<b>FSI:</b>	0.48
<b>Designation:</b>	Office	<b>Office Buildings:</b>	1
<b>Zoning:</b>	E1-22, E1-23		

### Building

<b>Building ID:</b>	708	<b>GFA (sqm):</b>	30,678
<b>Building Name:</b>		<b>GFA (sqft):</b>	330,219
<b>Building Address:</b>	60 Standish Crt	<b>Storeys:</b>	6
<b>Office Type:</b>	Major Office	<b>Year Built/Occupied:</b>	2014



## Office Directory 2020

### Centre

<b>Centre ID:</b>	548	<b>Site Area (ha):</b>	3.8565
<b>Character Area:</b>	Airport CC	<b>Site Area (ac):</b>	9.530
<b>Ward:</b>	5	<b>Parking Spaces:</b>	835
<b>General Location:</b>	SW corner Eglinton Ave E and Tahoe Blvd	<b>FSI:</b>	0.49
<b>Designation:</b>	Mixed Use, Business Employment	<b>Office Buildings:</b>	1
<b>Zoning:</b>	E2-40, C3-39		

### Building

<b>Building ID:</b>	709	<b>GFA (sqm):</b>	18,934
<b>Building Name:</b>	Sobeys Ontario Regional Office	<b>GFA (sqft):</b>	203,804
<b>Building Address:</b>	4980 Tahoe Blvd	<b>Storeys:</b>	6
<b>Office Type:</b>	Major Office	<b>Year Built/Occupied:</b>	2014





## Office Directory 2020

### Centre

<b>Centre ID:</b>	549	<b>Site Area (ha):</b>	1.10254
<b>Character Area:</b>	Meadowvale Business Park CC	<b>Site Area (ac):</b>	2.724
<b>Ward:</b>	9	<b>Parking Spaces:</b>	180
<b>General Location:</b>	SE of Dupont Meadows Place and Langer Dr	<b>FSI:</b>	0.51
<b>Designation:</b>	Business Employment	<b>Office Buildings:</b>	1
<b>Zoning:</b>	E2-1		

### Building

<b>Building ID:</b>	710	<b>GFA (sqm):</b>	5,664
<b>Building Name:</b>		<b>GFA (sqft):</b>	60,969
<b>Building Address:</b>	7025 Langer Dr	<b>Storeys:</b>	3
<b>Office Type:</b>	Secondary Office	<b>Year Built/Occupied:</b>	2014



## Office Directory 2020

### Centre

<b>Centre ID:</b>	550	<b>Site Area (ha):</b>	2.02648
<b>Character Area:</b>	Meadowvale Business Park CC	<b>Site Area (ac):</b>	5.008
<b>Ward:</b>	10	<b>Parking Spaces:</b>	200
<b>General Location:</b>	SE corner Creditview Rd and Financial Dr	<b>FSI:</b>	0.19
<b>Designation:</b>	Business Employment	<b>Office Buildings:</b>	1
<b>Zoning:</b>	E2-1		

### Building

<b>Building ID:</b>	711	<b>GFA (sqm):</b>	3,931
<b>Building Name:</b>	Russel Metals	<b>GFA (sqft):</b>	42,318
<b>Building Address:</b>	6600 Financial Dr	<b>Storeys:</b>	1
<b>Office Type:</b>	Secondary Office	<b>Year Built/Occupied:</b>	2014



## Office Directory 2020

### Centre

<b>Centre ID:</b>	551	<b>Site Area (ha):</b>	1.81108
<b>Character Area:</b>	Gateway EA (West)	<b>Site Area (ac):</b>	4.475
<b>Ward:</b>	5	<b>Parking Spaces:</b>	279
<b>General Location:</b>	S of Derry Rd W, W of Maritz Dr	<b>FSI:</b>	0.36
<b>Designation:</b>	Business Employment	<b>Office Buildings:</b>	1
<b>Zoning:</b>	E2-28		

### Building

<b>Building ID:</b>	712	<b>GFA (sqm):</b>	6,524
<b>Building Name:</b>		<b>GFA (sqft):</b>	70,228
<b>Building Address:</b>	255 Longside Dr	<b>Storeys:</b>	1
<b>Office Type:</b>	Secondary Office	<b>Year Built/Occupied:</b>	2014





## Office Directory 2020

### Centre

<b>Centre ID:</b>	552	<b>Site Area (ha):</b>	3.839
<b>Character Area:</b>	Gateway CC	<b>Site Area (ac):</b>	9.486
<b>Ward:</b>	5	<b>Parking Spaces:</b>	828
<b>General Location:</b>	NW corner Hurontario St and Prologis Blvd	<b>FSI:</b>	0.46
<b>Designation:</b>	Office	<b>Office Buildings:</b>	2
<b>Zoning:</b>	E1-2		

### Building

<b>Building ID:</b>	713	<b>GFA (sqm):</b>	13,644
<b>Building Name:</b>		<b>GFA (sqft):</b>	146,863
<b>Building Address:</b>	1 Prologis Blvd	<b>Storeys:</b>	5
<b>Office Type:</b>	Major Office	<b>Year Built/Occupied:</b>	2014



## Office Directory 2020

### Centre

<b>Centre ID:</b>	552	<b>Site Area (ha):</b>	3.839
<b>Character Area:</b>	Gateway CC	<b>Site Area (ac):</b>	9.486
<b>Ward:</b>	5	<b>Parking Spaces:</b>	828
<b>General Location:</b>	NW corner Hurontario St and Prologis Blvd	<b>FSI:</b>	0.46
<b>Designation:</b>	Office	<b>Office Buildings:</b>	2
<b>Zoning:</b>	E1-2		

### Building

<b>Building ID:</b>	714	<b>GFA (sqm):</b>	4,158
<b>Building Name:</b>		<b>GFA (sqft):</b>	44,751
<b>Building Address:</b>	85 Prologis Blvd	<b>Storeys:</b>	1
<b>Office Type:</b>	Secondary Office	<b>Year Built/Occupied:</b>	2014



## Office Directory 2020

### Centre

<b>Centre ID:</b>	553	<b>Site Area (ha):</b>	1.01136
<b>Character Area:</b>	Gateway EA (East)	<b>Site Area (ac):</b>	2.499
<b>Ward:</b>	5	<b>Parking Spaces:</b>	140
<b>General Location:</b>	SW corner Britannia Rd E and Kennedy Rd	<b>FSI:</b>	0.41
<b>Designation:</b>	Business Employment	<b>Office Buildings:</b>	4
<b>Zoning:</b>	E2		

### Building

<b>Building ID:</b>	715	<b>GFA (sqm):</b>	2,500
<b>Building Name:</b>		<b>GFA (sqft):</b>	26,910
<b>Building Address:</b>	420 Britannia Rd E	<b>Storeys:</b>	2
<b>Office Type:</b>	Secondary Office	<b>Year Built/Occupied:</b>	Not Available





## Office Directory 2020

### Centre

<b>Centre ID:</b>	553	<b>Site Area (ha):</b>	1.01136
<b>Character Area:</b>	Gateway EA (East)	<b>Site Area (ac):</b>	2.499
<b>Ward:</b>	5	<b>Parking Spaces:</b>	140
<b>General Location:</b>	SW corner Britannia Rd E and Kennedy Rd	<b>FSI:</b>	0.41
<b>Designation:</b>	Business Employment	<b>Office Buildings:</b>	4
<b>Zoning:</b>	E2		

### Building

<b>Building ID:</b>	716	<b>GFA (sqm):</b>	560
<b>Building Name:</b>		<b>GFA (sqft):</b>	6,028
<b>Building Address:</b>	430 Britannia Rd E	<b>Storeys:</b>	1
<b>Office Type:</b>	Secondary Office	<b>Year Built/Occupied:</b>	Not Available



## Office Directory 2020

### Centre

<b>Centre ID:</b>	553	<b>Site Area (ha):</b>	1.01136
<b>Character Area:</b>	Gateway EA (East)	<b>Site Area (ac):</b>	2.499
<b>Ward:</b>	5	<b>Parking Spaces:</b>	140
<b>General Location:</b>	SW corner Britannia Rd E and Kennedy Rd	<b>FSI:</b>	0.41
<b>Designation:</b>	Business Employment	<b>Office Buildings:</b>	4
<b>Zoning:</b>	E2		

### Building

<b>Building ID:</b>	717	<b>GFA (sqm):</b>	560
<b>Building Name:</b>		<b>GFA (sqft):</b>	6,028
<b>Building Address:</b>	440 Britannia Rd E	<b>Storeys:</b>	1
<b>Office Type:</b>	Secondary Office	<b>Year Built/Occupied:</b>	Not Available



## Office Directory 2020

### Centre

<b>Centre ID:</b>	553	<b>Site Area (ha):</b>	1.01136
<b>Character Area:</b>	Gateway EA (East)	<b>Site Area (ac):</b>	2.499
<b>Ward:</b>	5	<b>Parking Spaces:</b>	140
<b>General Location:</b>	SW corner Britannia Rd E and Kennedy Rd	<b>FSI:</b>	0.41
<b>Designation:</b>	Business Employment	<b>Office Buildings:</b>	4
<b>Zoning:</b>	E2		

### Building

<b>Building ID:</b>	718	<b>GFA (sqm):</b>	560
<b>Building Name:</b>		<b>GFA (sqft):</b>	6,028
<b>Building Address:</b>	450 Britannia Rd E	<b>Storeys:</b>	1
<b>Office Type:</b>	Secondary Office	<b>Year Built/Occupied:</b>	Not Available





## Office Directory 2020

### Centre

<b>Centre ID:</b>	554	<b>Site Area (ha):</b>	2.3965
<b>Character Area:</b>	Gateway EA (West)	<b>Site Area (ac):</b>	5.922
<b>Ward:</b>	5	<b>Parking Spaces:</b>	Not Available
<b>General Location:</b>	WS Chedworth Way, N of Matheson Blvd W	<b>FSI:</b>	0.50
<b>Designation:</b>	Business Employment	<b>Office Buildings:</b>	1
<b>Zoning:</b>	E2		

### Building

<b>Building ID:</b>	719	<b>GFA (sqm):</b>	11,900
<b>Building Name:</b>		<b>GFA (sqft):</b>	128,091
<b>Building Address:</b>	400 Matheson Blvd W	<b>Storeys:</b>	2
<b>Office Type:</b>	Major Office	<b>Year Built/Occupied:</b>	Not Available



## Office Directory 2020

### Centre

<b>Centre ID:</b>	555	<b>Site Area (ha):</b>	0.8782
<b>Character Area:</b>	Airport CC	<b>Site Area (ac):</b>	2.170
<b>Ward:</b>	5	<b>Parking Spaces:</b>	128
<b>General Location:</b>	WS Orbitor Dr, N of Matheson Blvd E	<b>FSI:</b>	0.40
<b>Designation:</b>	Business Employment	<b>Office Buildings:</b>	1
<b>Zoning:</b>	E1		

### Building

<b>Building ID:</b>	720	<b>GFA (sqm):</b>	3,525
<b>Building Name:</b>	Burger King Head Office	<b>GFA (sqft):</b>	37,940
<b>Building Address:</b>	5180 Orbitor Dr	<b>Storeys:</b>	2
<b>Office Type:</b>	Secondary Office	<b>Year Built/Occupied:</b>	2001



## Office Directory 2020

### Centre

<b>Centre ID:</b>	556	<b>Site Area (ha):</b>	1.43
<b>Character Area:</b>	Airport CC	<b>Site Area (ac):</b>	3.534
<b>Ward:</b>	5	<b>Parking Spaces:</b>	318
<b>General Location:</b>	SS Skymark Ave, E of Orbitor Dr	<b>FSI:</b>	0.69
<b>Designation:</b>	Business Employment	<b>Office Buildings:</b>	2
<b>Zoning:</b>	E1-19		

### Building

<b>Building ID:</b>	721	<b>GFA (sqm):</b>	9,930
<b>Building Name:</b>		<b>GFA (sqft):</b>	106,886
<b>Building Address:</b>	2600 Skymark Ave	<b>Storeys:</b>	2
<b>Office Type:</b>	Secondary Office	<b>Year Built/Occupied:</b>	1992





## Office Directory 2020

### Centre

<b>Centre ID:</b>	557	<b>Site Area (ha):</b>	10.28
<b>Character Area:</b>	Sheridan Park CC	<b>Site Area (ac):</b>	25.402
<b>Ward:</b>	2	<b>Parking Spaces:</b>	698
<b>General Location:</b>	NS N Sheridan Way, E of Winston Churchill Blvd	<b>FSI:</b>	0.21
<b>Designation:</b>	Business Employment	<b>Office Buildings:</b>	4
<b>Zoning:</b>	E2-5, E2-6		

### Building

<b>Building ID:</b>	722	<b>GFA (sqm):</b>	21,813
<b>Building Name:</b>	Petro Canada Research Centre	<b>GFA (sqft):</b>	234,796
<b>Building Address:</b>	2489 North Sheridan Way	<b>Storeys:</b>	3
<b>Office Type:</b>	Major Office	<b>Year Built/Occupied:</b>	1977/2008



## Office Directory 2020

### Centre

<b>Centre ID:</b>	558	<b>Site Area (ha):</b>	4.15
<b>Character Area:</b>	Sheridan Park CC	<b>Site Area (ac):</b>	10.255
<b>Ward:</b>	2	<b>Parking Spaces:</b>	310
<b>General Location:</b>	NS Speakman Dr, E of Winston Churchill Blvd	<b>FSI:</b>	0.30
<b>Designation:</b>	Business Employment	<b>Office Buildings:</b>	1
<b>Zoning:</b>	E2-5		

### Building

<b>Building ID:</b>	723	<b>GFA (sqm):</b>	12,562
<b>Building Name:</b>	IMAX Corporation	<b>GFA (sqft):</b>	135,218
<b>Building Address:</b>	2525 Speakman Dr	<b>Storeys:</b>	3
<b>Office Type:</b>	Major Office	<b>Year Built/Occupied:</b>	1996/2015



## Office Directory 2020

### Centre

<b>Centre ID:</b>	559	<b>Site Area (ha):</b>	2.52712
<b>Character Area:</b>	Sheridan Park CC	<b>Site Area (ac):</b>	6.245
<b>Ward:</b>	2	<b>Parking Spaces:</b>	Not Available
<b>General Location:</b>	WS Hadwen Rd, S of Speakman Dr	<b>FSI:</b>	0.24
<b>Designation:</b>	Business Employment	<b>Office Buildings:</b>	1
<b>Zoning:</b>	E2-5		

### Building

<b>Building ID:</b>	724	<b>GFA (sqm):</b>	6,060
<b>Building Name:</b>		<b>GFA (sqft):</b>	65,229
<b>Building Address:</b>	2070 Hadwen Rd	<b>Storeys:</b>	2
<b>Office Type:</b>	Secondary Office	<b>Year Built/Occupied:</b>	1978





## Office Directory 2020

### Centre

<b>Centre ID:</b>	560	<b>Site Area (ha):</b>	2.64033
<b>Character Area:</b>	Sheridan Park CC	<b>Site Area (ac):</b>	6.524
<b>Ward:</b>	2	<b>Parking Spaces:</b>	Not Available
<b>General Location:</b>	NW corner Hadwen Rd and Speakman Dr	<b>FSI:</b>	0.21
<b>Designation:</b>	Business Employment	<b>Office Buildings:</b>	1
<b>Zoning:</b>	E2-5		

### Building

<b>Building ID:</b>	725	<b>GFA (sqm):</b>	5,600
<b>Building Name:</b>		<b>GFA (sqft):</b>	60,278
<b>Building Address:</b>	2240 Speakman Dr	<b>Storeys:</b>	2
<b>Office Type:</b>	Secondary Office	<b>Year Built/Occupied:</b>	1966



## Office Directory 2020

### Centre

<b>Centre ID:</b>	561	<b>Site Area (ha):</b>	0.80315
<b>Character Area:</b>	Mavis-Erindale EA	<b>Site Area (ac):</b>	1.985
<b>Ward:</b>	6	<b>Parking Spaces:</b>	110
<b>General Location:</b>	WS Senemyk Ctr, S of Central Pky W	<b>FSI:</b>	0.27
<b>Designation:</b>	Business Employment	<b>Office Buildings:</b>	1
<b>Zoning:</b>	E2-16		

### Building

<b>Building ID:</b>	726	<b>GFA (sqm):</b>	2,172
<b>Building Name:</b>		<b>GFA (sqft):</b>	23,376
<b>Building Address:</b>	3484 Semenyk Crt	<b>Storeys:</b>	2
<b>Office Type:</b>	Secondary Office	<b>Year Built/Occupied:</b>	1990



## Office Directory 2020

### Centre

<b>Centre ID:</b>	562	<b>Site Area (ha):</b>	4.42252
<b>Character Area:</b>	Airport CC	<b>Site Area (ac):</b>	10.928
<b>Ward:</b>	5	<b>Parking Spaces:</b>	789
<b>General Location:</b>	N of Eglinton Ave, Spectrum Way/Satelite Dr	<b>FSI:</b>	0.49
<b>Designation:</b>	Business Employment	<b>Office Buildings:</b>	2
<b>Zoning:</b>	E1-19		

### Building

<b>Building ID:</b>	727	<b>GFA (sqm):</b>	10,878
<b>Building Name:</b>		<b>GFA (sqft):</b>	117,093
<b>Building Address:</b>	5015 Spectrum Way	<b>Storeys:</b>	6
<b>Office Type:</b>	Major Office	<b>Year Built/Occupied:</b>	2014





## Office Directory 2020

### Centre

<b>Centre ID:</b>	562	<b>Site Area (ha):</b>	4.42252
<b>Character Area:</b>	Airport CC	<b>Site Area (ac):</b>	10.928
<b>Ward:</b>	5	<b>Parking Spaces:</b>	789
<b>General Location:</b>	N of Eglinton Ave, Spectrum Way/Satellite Dr	<b>FSI:</b>	0.49
<b>Designation:</b>	Business Employment	<b>Office Buildings:</b>	2
<b>Zoning:</b>	E1-19		

### Building

<b>Building ID:</b>	750	<b>GFA (sqm):</b>	10,858
<b>Building Name:</b>		<b>GFA (sqft):</b>	116,875
<b>Building Address:</b>	5050 Satellite Dr	<b>Storeys:</b>	6
<b>Office Type:</b>	Major Office	<b>Year Built/Occupied:</b>	2018

PHOTO NOT  
AVAILABLE

## Office Directory 2020

### Centre

<b>Centre ID:</b>	563	<b>Site Area (ha):</b>	0.3708
<b>Character Area:</b>	Meadowvale Business Park CC	<b>Site Area (ac):</b>	0.916
<b>Ward:</b>	11	<b>Parking Spaces:</b>	50
<b>General Location:</b>	NS Kitimat Rd, E of Mississauga Rd	<b>FSI:</b>	0.26
<b>Designation:</b>	Business Employment	<b>Office Buildings:</b>	1
<b>Zoning:</b>	E2-1		

### Building

<b>Building ID:</b>	728	<b>GFA (sqm):</b>	950
<b>Building Name:</b>		<b>GFA (sqft):</b>	10,226
<b>Building Address:</b>	6450 Kitimat Rd	<b>Storeys:</b>	1
<b>Office Type:</b>	Secondary Office	<b>Year Built/Occupied:</b>	1992



## Office Directory 2020

### Centre

<b>Centre ID:</b>	564	<b>Site Area (ha):</b>	0.80896
<b>Character Area:</b>	Meadowvale Business Park CC	<b>Site Area (ac):</b>	1.999
<b>Ward:</b>	9	<b>Parking Spaces:</b>	106
<b>General Location:</b>	SW of West Credit Ave and Meadowvale Blvd	<b>FSI:</b>	0.24
<b>Designation:</b>	Business Employment	<b>Office Buildings:</b>	1
<b>Zoning:</b>	E2-1		

### Building

<b>Building ID:</b>	729	<b>GFA (sqm):</b>	1,913
<b>Building Name:</b>		<b>GFA (sqft):</b>	20,595
<b>Building Address:</b>	7170 West Credit Ave	<b>Storeys:</b>	1
<b>Office Type:</b>	Secondary Office	<b>Year Built/Occupied:</b>	1989





## Office Directory 2020

### Centre

<b>Centre ID:</b>	565	<b>Site Area (ha):</b>	1.75955
<b>Character Area:</b>	Meadowvale Business Park CC	<b>Site Area (ac):</b>	4.348
<b>Ward:</b>	9	<b>Parking Spaces:</b>	234
<b>General Location:</b>	W of Mississauga Rd, S of Hwy 401	<b>FSI:</b>	0.32
<b>Designation:</b>	Business Employment	<b>Office Buildings:</b>	1
<b>Zoning:</b>	E1		

### Building

<b>Building ID:</b>	730	<b>GFA (sqm):</b>	5,714
<b>Building Name:</b>		<b>GFA (sqft):</b>	61,506
<b>Building Address:</b>	6835 Century Ave	<b>Storeys:</b>	2
<b>Office Type:</b>	Secondary Office	<b>Year Built/Occupied:</b>	1977



## Office Directory 2020

### Centre

<b>Centre ID:</b>	566	<b>Site Area (ha):</b>	0.91559
<b>Character Area:</b>	Gateway EA (East)	<b>Site Area (ac):</b>	2.262
<b>Ward:</b>	5	<b>Parking Spaces:</b>	276
<b>General Location:</b>	SS Export Blvd, E of Edwards Blvd	<b>FSI:</b>	0.90
<b>Designation:</b>	Business Employment	<b>Office Buildings:</b>	1
<b>Zoning:</b>	E2		

### Building

<b>Building ID:</b>	731	<b>GFA (sqm):</b>	8,205
<b>Building Name:</b>	Gateway Meadowvale	<b>GFA (sqft):</b>	88,318
<b>Building Address:</b>	218 Export Blvd	<b>Storeys:</b>	6
<b>Office Type:</b>	Secondary Office	<b>Year Built/Occupied:</b>	2015



## Office Directory 2020

### Centre

<b>Centre ID:</b>	567	<b>Site Area (ha):</b>	3.26696
<b>Character Area:</b>	Meadowvale Business Park CC	<b>Site Area (ac):</b>	8.073
<b>Ward:</b>	9	<b>Parking Spaces:</b>	665
<b>General Location:</b>	SS Meadowpine, E of Winston Churchill Blvd	<b>FSI:</b>	0.39
<b>Designation:</b>	Business Employment	<b>Office Buildings:</b>	1
<b>Zoning:</b>	E1-13		

### Building

<b>Building ID:</b>	732	<b>GFA (sqm):</b>	12,681
<b>Building Name:</b>	Gateway Meadowvale	<b>GFA (sqft):</b>	136,497
<b>Building Address:</b>	2727 Meadowpine Blvd	<b>Storeys:</b>	6
<b>Office Type:</b>	Major Office	<b>Year Built/Occupied:</b>	2015





## Office Directory 2020

### Centre

<b>Centre ID:</b>	568	<b>Site Area (ha):</b>	0.6467
<b>Character Area:</b>	Cooksville NHD (West)	<b>Site Area (ac):</b>	1.598
<b>Ward:</b>	7	<b>Parking Spaces:</b>	187
<b>General Location:</b>	SS Dundas St W, W of Confederation Pky	<b>FSI:</b>	0.52
<b>Designation:</b>	Mixed Use	<b>Office Buildings:</b>	1
<b>Zoning:</b>	C3		

### Building

<b>Building ID:</b>	733	<b>GFA (sqm):</b>	3,369
<b>Building Name:</b>	Dundas Professional Centre	<b>GFA (sqft):</b>	36,264
<b>Building Address:</b>	250 Dundas St W	<b>Storeys:</b>	4
<b>Office Type:</b>	Secondary Office	<b>Year Built/Occupied:</b>	2015



## Office Directory 2020

### Centre

<b>Centre ID:</b>	569	<b>Site Area (ha):</b>	0.12
<b>Character Area:</b>	DT Core	<b>Site Area (ac):</b>	0.297
<b>Ward:</b>	4	<b>Parking Spaces:</b>	166
<b>General Location:</b>	SW of Confederation Pky and Arbutus Way	<b>FSI:</b>	4.32
<b>Designation:</b>	Mixed Use	<b>Office Buildings:</b>	1
<b>Zoning:</b>	CC4-3		

### Building

<b>Building ID:</b>	734	<b>GFA (sqm):</b>	5,183
<b>Building Name:</b>		<b>GFA (sqft):</b>	55,793
<b>Building Address:</b>	4080 Confederation Pky	<b>Storeys:</b>	7
<b>Office Type:</b>	Secondary Office	<b>Year Built/Occupied:</b>	2012



## Office Directory 2020

### Centre

<b>Centre ID:</b>	570	<b>Site Area (ha):</b>	0.34
<b>Character Area:</b>	Port Credit NHD (West)	<b>Site Area (ac):</b>	0.840
<b>Ward:</b>	1	<b>Parking Spaces:</b>	55
<b>General Location:</b>	SE corner Lakeshore Rd W and Maple Ave S	<b>FSI:</b>	0.30
<b>Designation:</b>	Mixed Use	<b>Office Buildings:</b>	1
<b>Zoning:</b>	C4-58		

### Building

<b>Building ID:</b>	735	<b>GFA (sqm):</b>	1,003
<b>Building Name:</b>	Port Credit Wellness Centre	<b>GFA (sqft):</b>	10,800
<b>Building Address:</b>	333 Lakeshore Rd W	<b>Storeys:</b>	2
<b>Office Type:</b>	Secondary Office	<b>Year Built/Occupied:</b>	2012



## Office Directory 2020

### Centre

<b>Centre ID:</b>	571	<b>Site Area (ha):</b>	0.08274
<b>Character Area:</b>	Rathwood NHD	<b>Site Area (ac):</b>	0.204
<b>Ward:</b>	3	<b>Parking Spaces:</b>	5
<b>General Location:</b>	ES Tomken Rd, N of Rathburn Rd E	<b>FSI:</b>	0.18
<b>Designation:</b>	Residential - Low Density I	<b>Office Buildings:</b>	1
<b>Zoning:</b>	R3		

### Building

<b>Building ID:</b>	736	<b>GFA (sqm):</b>	150
<b>Building Name:</b>		<b>GFA (sqft):</b>	1,615
<b>Building Address:</b>	4161 Tomken Rd	<b>Storeys:</b>	1
<b>Office Type:</b>	Secondary Office	<b>Year Built/Occupied:</b>	1961





## Office Directory 2020

### Centre

<b>Centre ID:</b>	572	<b>Site Area (ha):</b>	0.2591
<b>Character Area:</b>	Hurontario NHD	<b>Site Area (ac):</b>	0.640
<b>Ward:</b>	5	<b>Parking Spaces:</b>	Not Available
<b>General Location:</b>	ES McLaughlin Rd, S of Ceremonial Dr	<b>FSI:</b>	0.07
<b>Designation:</b>	Residential - Low Density II	<b>Office Buildings:</b>	1
<b>Zoning:</b>	R1-31		

### Building

<b>Building ID:</b>	737	<b>GFA (sqm):</b>	170
<b>Building Name:</b>		<b>GFA (sqft):</b>	1,830
<b>Building Address:</b>	5085 McLaughlin Rd	<b>Storeys:</b>	1
<b>Office Type:</b>	Secondary Office	<b>Year Built/Occupied:</b>	1957



## Office Directory 2020

### Centre

<b>Centre ID:</b>	573	<b>Site Area (ha):</b>	2.75196
<b>Character Area:</b>	Meadowvale Business Park CC	<b>Site Area (ac):</b>	6.800
<b>Ward:</b>	9	<b>Parking Spaces:</b>	Not Available
<b>General Location:</b>	SE of Meadowvale Blvd and West Credit Ave	<b>FSI:</b>	0.22
<b>Designation:</b>	Business Employment	<b>Office Buildings:</b>	1
<b>Zoning:</b>	E2-1		

### Building

<b>Building ID:</b>	738	<b>GFA (sqm):</b>	6,000
<b>Building Name:</b>	Teklogix World Headquarters	<b>GFA (sqft):</b>	64,583
<b>Building Address:</b>	2100 Meadowvale Blvd	<b>Storeys:</b>	2
<b>Office Type:</b>	Secondary Office	<b>Year Built/Occupied:</b>	1997



## Office Directory 2020

### Centre

<b>Centre ID:</b>	574	<b>Site Area (ha):</b>	0.10988
<b>Character Area:</b>	Applewood NHD	<b>Site Area (ac):</b>	0.272
<b>Ward:</b>	3	<b>Parking Spaces:</b>	Not Available
<b>General Location:</b>	SE corner Bloor St and Ivernia Rd	<b>FSI:</b>	0.23
<b>Designation:</b>	Residential - Low Density II	<b>Office Buildings:</b>	1
<b>Zoning:</b>	RM1		

### Building

<b>Building ID:</b>	739	<b>GFA (sqm):</b>	250
<b>Building Name:</b>		<b>GFA (sqft):</b>	2,691
<b>Building Address:</b>	1110 Bloor St	<b>Storeys:</b>	2
<b>Office Type:</b>	Secondary Office	<b>Year Built/Occupied:</b>	1967



## Office Directory 2020

### Centre

<b>Centre ID:</b>	575	<b>Site Area (ha):</b>	0.20604
<b>Character Area:</b>	Port Credit CN	<b>Site Area (ac):</b>	0.509
<b>Ward:</b>	1	<b>Parking Spaces:</b>	63
<b>General Location:</b>	SS Lakeshore Rd E, W of Stavebank Rd S	<b>FSI:</b>	1.07
<b>Designation:</b>	Mixed Use	<b>Office Buildings:</b>	1
<b>Zoning:</b>	C4		

### Building

<b>Building ID:</b>	740	<b>GFA (sqm):</b>	2,213
<b>Building Name:</b>		<b>GFA (sqft):</b>	23,815
<b>Building Address:</b>	31 Lakeshore Rd E	<b>Storeys:</b>	3
<b>Office Type:</b>	Secondary Office	<b>Year Built/Occupied:</b>	2016

PHOTO NOT  
AVAILABLE



## Office Directory 2020

### Centre

<b>Centre ID:</b>	576	<b>Site Area (ha):</b>	2.426
<b>Character Area:</b>	Mavis-Erindale EA	<b>Site Area (ac):</b>	5.995
<b>Ward:</b>	6	<b>Parking Spaces:</b>	99
<b>General Location:</b>	WS Central Pky W, S of Burnhamthorpe Rd W	<b>FSI:</b>	0.12
<b>Designation:</b>	Mixed Use	<b>Office Buildings:</b>	1
<b>Zoning:</b>	C3-1		

### Building

<b>Building ID:</b>	741	<b>GFA (sqm):</b>	2,948
<b>Building Name:</b>	ErinoakKids Centre for Treatment	<b>GFA (sqft):</b>	31,732
<b>Building Address:</b>	1230 Central Pky W	<b>Storeys:</b>	2
<b>Office Type:</b>	Secondary Office	<b>Year Built/Occupied:</b>	2016



## Office Directory 2020

### Centre

<b>Centre ID:</b>	577	<b>Site Area (ha):</b>	1.50714
<b>Character Area:</b>	Meadowvale Business Park CC	<b>Site Area (ac):</b>	3.724
<b>Ward:</b>	9	<b>Parking Spaces:</b>	132
<b>General Location:</b>	WS Argentia Rd, S of Derry Rd	<b>FSI:</b>	0.28
<b>Designation:</b>	Business Employment	<b>Office Buildings:</b>	1
<b>Zoning:</b>	E2-29		

### Building

<b>Building ID:</b>	742	<b>GFA (sqm):</b>	4,253
<b>Building Name:</b>		<b>GFA (sqft):</b>	45,779
<b>Building Address:</b>	2240 Argentia Rd	<b>Storeys:</b>	1
<b>Office Type:</b>	Secondary Office	<b>Year Built/Occupied:</b>	1984



## Office Directory 2020

### Centre

<b>Centre ID:</b>	578	<b>Site Area (ha):</b>	0.17274
<b>Character Area:</b>	East Credit NHD	<b>Site Area (ac):</b>	0.427
<b>Ward:</b>	6	<b>Parking Spaces:</b>	Not Available
<b>General Location:</b>	NE corner Creditview Rd and Eglinton Ave W	<b>FSI:</b>	0.09
<b>Designation:</b>	Mixed Use	<b>Office Buildings:</b>	1
<b>Zoning:</b>	C2-16		

### Building

<b>Building ID:</b>	743	<b>GFA (sqm):</b>	150
<b>Building Name:</b>	The Queen Medical Centre and Pharmacy	<b>GFA (sqft):</b>	1,615
<b>Building Address:</b>	5025 Creditview Rd	<b>Storeys:</b>	1
<b>Office Type:</b>	Secondary Office	<b>Year Built/Occupied:</b>	Not Available



## Office Directory 2020

### Centre

<b>Centre ID:</b>	579	<b>Site Area (ha):</b>	2.69
<b>Character Area:</b>	Airport CC	<b>Site Area (ac):</b>	6.647
<b>Ward:</b>	5	<b>Parking Spaces:</b>	284
<b>General Location:</b>	NS Skymark Ave, W of Explorer Dr	<b>FSI:</b>	0.24
<b>Designation:</b>	Business Employment	<b>Office Buildings:</b>	1
<b>Zoning:</b>	E1-19		

### Building

<b>Building ID:</b>	744	<b>GFA (sqm):</b>	6,588
<b>Building Name:</b>		<b>GFA (sqft):</b>	70,911
<b>Building Address:</b>	2645 Skymark Ave	<b>Storeys:</b>	2
<b>Office Type:</b>	Secondary Office	<b>Year Built/Occupied:</b>	1984





## Office Directory 2020

### Centre

<b>Centre ID:</b>	580	<b>Site Area (ha):</b>	0.28846
<b>Character Area:</b>	Northeast EA (West)	<b>Site Area (ac):</b>	0.713
<b>Ward:</b>	5	<b>Parking Spaces:</b>	Not Available
<b>General Location:</b>	ES Pacific Circle, S of Derry Rd E	<b>FSI:</b>	0.16
<b>Designation:</b>	Industrial	<b>Office Buildings:</b>	1
<b>Zoning:</b>	E3		

### Building

<b>Building ID:</b>	745	<b>GFA (sqm):</b>	447
<b>Building Name:</b>		<b>GFA (sqft):</b>	4,814
<b>Building Address:</b>	7070 Pacific Circle	<b>Storeys:</b>	2
<b>Office Type:</b>	Secondary Office	<b>Year Built/Occupied:</b>	1990



## Office Directory 2020

### Centre

<b>Centre ID:</b>	581	<b>Site Area (ha):</b>	1.21280
<b>Character Area:</b>	Meadowvale Business Park CC	<b>Site Area (ac):</b>	2.997
<b>Ward:</b>	9	<b>Parking Spaces:</b>	106
<b>General Location:</b>	ES Meadowvale Blvd, S of Meadowpine Blvd	<b>FSI:</b>	0.37
<b>Designation:</b>	Business Employment	<b>Office Buildings:</b>	1
<b>Zoning:</b>	E2-1		

### Building

<b>Building ID:</b>	746	<b>GFA (sqm):</b>	4,450
<b>Building Name:</b>		<b>GFA (sqft):</b>	47,899
<b>Building Address:</b>	2505 Meadowvale Blvd	<b>Storeys:</b>	2
<b>Office Type:</b>	Secondary Office	<b>Year Built/Occupied:</b>	1989



## Office Directory 2020

### Centre

<b>Centre ID:</b>	582	<b>Site Area (ha):</b>	3.813
<b>Character Area:</b>	Gateway CC	<b>Site Area (ac):</b>	9.422
<b>Ward:</b>	5	<b>Parking Spaces:</b>	859
<b>General Location:</b>	SW corner Hurontario St and Prologis Blvd	<b>FSI:</b>	0.54
<b>Designation:</b>	Office, Business Employment	<b>Office Buildings:</b>	2
<b>Zoning:</b>	E1-2		

### Building

<b>Building ID:</b>	747	<b>GFA (sqm):</b>	12,437
<b>Building Name:</b>		<b>GFA (sqft):</b>	133,865
<b>Building Address:</b>	2 Prologis Blvd	<b>Storeys:</b>	5
<b>Office Type:</b>	Major Office	<b>Year Built/Occupied:</b>	2017



## Office Directory 2020

### Centre

<b>Centre ID:</b>	582	<b>Site Area (ha):</b>	3.813
<b>Character Area:</b>	Gateway CC	<b>Site Area (ac):</b>	9.422
<b>Ward:</b>	5	<b>Parking Spaces:</b>	859
<b>General Location:</b>	SW corner Hurontario St and Prologis Blvd	<b>FSI:</b>	0.54
<b>Designation:</b>	Office, Business Employment	<b>Office Buildings:</b>	2
<b>Zoning:</b>	E1-2		

### Building

<b>Building ID:</b>	748	<b>GFA (sqm):</b>	8,147
<b>Building Name:</b>		<b>GFA (sqft):</b>	87,695
<b>Building Address:</b>	8 Prologis Blvd	<b>Storeys:</b>	4
<b>Office Type:</b>	Secondary Office	<b>Year Built/Occupied:</b>	2017





## Office Directory 2020

### Centre

<b>Centre ID:</b>	583	<b>Site Area (ha):</b>	0.07573
<b>Character Area:</b>	Streetsville CN	<b>Site Area (ac):</b>	0.187
<b>Ward:</b>	11	<b>Parking Spaces:</b>	Not Available
<b>General Location:</b>	S side of Thomas St, W of Queen St S	<b>FSI:</b>	0.40
<b>Designation:</b>	Mixed Use	<b>Office Buildings:</b>	1
<b>Zoning:</b>	C4		

### Building

<b>Building ID:</b>	749	<b>GFA (sqm):</b>	300
<b>Building Name:</b>	Green Elephant Nutrition Centre Inc	<b>GFA (sqft):</b>	3,229
<b>Building Address:</b>	13 Thomas St	<b>Storeys:</b>	2
<b>Office Type:</b>	Secondary Office	<b>Year Built/Occupied:</b>	1847



## Office Directory 2020

### Centre

<b>Centre ID:</b>	584	<b>Site Area (ha):</b>	3.1127
<b>Character Area:</b>	Meadowvale Business Park CC	<b>Site Area (ac):</b>	7.692
<b>Ward:</b>	9	<b>Parking Spaces:</b>	508
<b>General Location:</b>	S of Meadowpine Blvd, W of Meadowvale Blvd	<b>FSI:</b>	0.34
<b>Designation:</b>	Business Employment	<b>Office Buildings:</b>	1
<b>Zoning:</b>	E2-24		

### Building

<b>Building ID:</b>	751	<b>GFA (sqm):</b>	10,685
<b>Building Name:</b>		<b>GFA (sqft):</b>	115,015
<b>Building Address:</b>	2455 Meadowpine Blvd	<b>Storeys:</b>	2
<b>Office Type:</b>	Major Office	<b>Year Built/Occupied:</b>	1991



## Office Directory 2020

### Centre

<b>Centre ID:</b>	585	<b>Site Area (ha):</b>	0.14308
<b>Character Area:</b>	Mineola NHD	<b>Site Area (ac):</b>	0.354
<b>Ward:</b>	1	<b>Parking Spaces:</b>	Not Available
<b>General Location:</b>	NW corner Hurontario St and IndianValley Trail	<b>FSI:</b>	0.27
<b>Designation:</b>	Residential - Low Density I	<b>Office Buildings:</b>	1
<b>Zoning:</b>	R2-55		

### Building

<b>Building ID:</b>	752	<b>GFA (sqm):</b>	390
<b>Building Name:</b>		<b>GFA (sqft):</b>	4,198
<b>Building Address:</b>	1484 Hurontario St	<b>Storeys:</b>	2
<b>Office Type:</b>	Secondary Office	<b>Year Built/Occupied:</b>	2018

PHOTO NOT  
AVAILABLE

## Office Directory 2020

### Centre

<b>Centre ID:</b>	586	<b>Site Area (ha):</b>	3.663
<b>Character Area:</b>	Airport CC	<b>Site Area (ac):</b>	9.051
<b>Ward:</b>	5	<b>Parking Spaces:</b>	279
<b>General Location:</b>	SW corner Matheson Blvd E and Spectrum Way	<b>FSI:</b>	0.15
<b>Designation:</b>	Business Employment	<b>Office Buildings:</b>	1
<b>Zoning:</b>	E1-19		

### Building

<b>Building ID:</b>	754	<b>GFA (sqm):</b>	5,628
<b>Building Name:</b>		<b>GFA (sqft):</b>	60,580
<b>Building Address:</b>	2095 Matheson Blvd E	<b>Storeys:</b>	1
<b>Office Type:</b>	Secondary Office	<b>Year Built/Occupied:</b>	2019

PHOTO NOT  
AVAILABLE



## Office Directory 2020

### Centre

<b>Centre ID:</b>	587	<b>Site Area (ha):</b>	3.107
<b>Character Area:</b>	Gateway CC	<b>Site Area (ac):</b>	7.678
<b>Ward:</b>	5	<b>Parking Spaces:</b>	Not Available
<b>General Location:</b>	NW corner Hurontario St and Capston Dr	<b>FSI:</b>	0.35
<b>Designation:</b>	Office, Business Employment	<b>Office Buildings:</b>	1
<b>Zoning:</b>	E1-20		

### Building

<b>Building ID:</b>	755	<b>GFA (sqm):</b>	10,746
<b>Building Name:</b>	Peel Children's Aid Society	<b>GFA (sqft):</b>	115,669
<b>Building Address:</b>	25 Capston Dr	<b>Storeys:</b>	3
<b>Office Type:</b>	Major Office	<b>Year Built/Occupied:</b>	2019





For more information contact:

**City of Mississauga**

300 City Centre Drive

Mississauga ON L5B 3C1

Website: [www.mississauga.ca/data](http://www.mississauga.ca/data)

public inquiries

telephone: (905) 615-3200 ext. 5556

e-mail: [eplanbuild.info@mississauga.ca](mailto:eplanbuild.info@mississauga.ca)

