



office directory 2018

2018 Office Highlights

KEY FACTS

469

office centres

624

office buildings

31.7

million ft² total office GFA

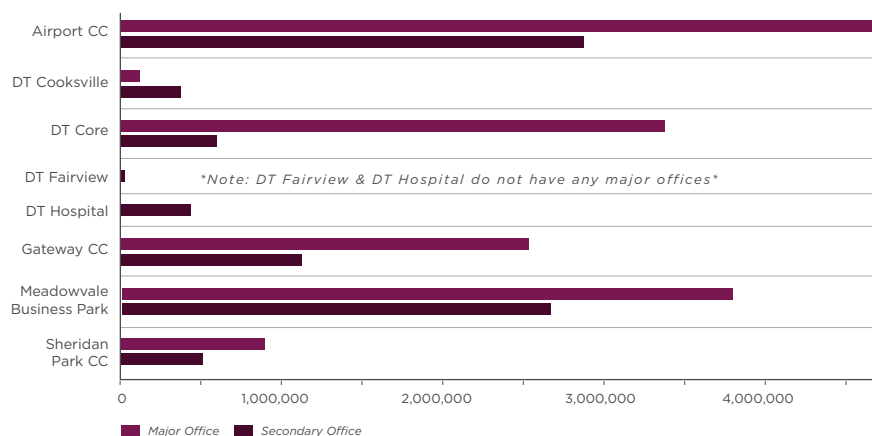
17.7

million ft² major office buildings


14.0

million ft² secondary office buildings

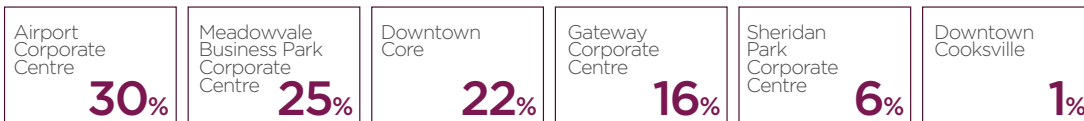
MAJOR AND SECONDARY OFFICES GFA(ft²) CORPORATE CENTRES AND DOWNTOWN



PERCENTAGE OF TOTAL OFFICE GFA BY CHARACTER AREA



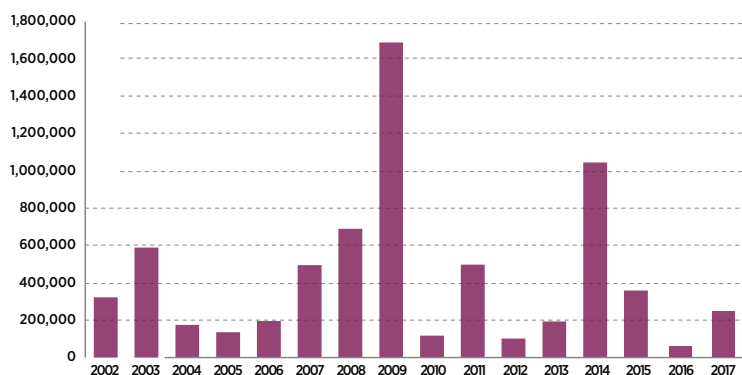
MAJOR OFFICE SPACE Corporate Centres & Downtown



76%

76% of the City's total office space (GFA) is located in Corporate Centres and the Downtown Core

CITY WIDE OFFICE GFA(ft²) BUILT BY YEAR (2002-2017)



Note: Percentages may not total 100 due to rounding

Introduction

The Office Directory includes information on office development that is built, under construction or for which a building permit has been issued as of September 30, 2017.

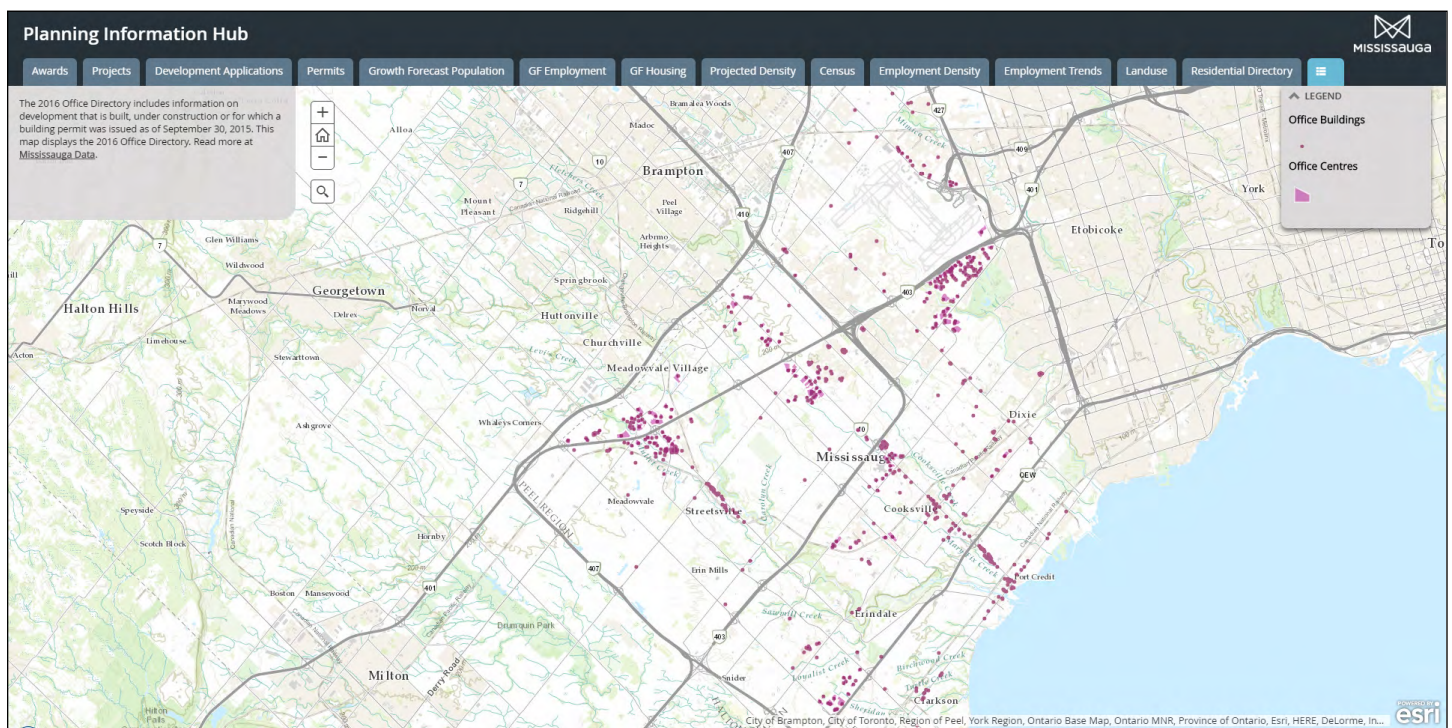
The directory is based on an inventory conducted by the Policy Planning Division and provides information on all major and secondary office buildings in the City of Mississauga. Medical buildings and office buildings with retail uses have also been included. Information is not provided on:

- Industrial malls that may have accommodation for a variety of industrial and office uses, or
- Buildings that are primarily industrial or warehousing, with an office component.

All office buildings are organized by office centres. Some centres include multiple buildings in the event that they share common facilities (e.g. parking), or represent a phased development on one property.

Summary statistics based on office type and geography (character areas) are also provided in this directory.

This data can be viewed on the [Planning Information Hub](#) and is also available through [Open Data](#).



A Guide to Using this Data

This data is structured into two feature classes: buildings and centres. A feature class is a grouping of like items.

Buildings Feature Class:

This feature class contains major office buildings and secondary office buildings.

Centres Feature Class:

A centre generally represents a site where one or more office buildings exist. The centre table provides data that are common for all buildings on the site (i.e. zoning, designation, total parking etc.). A centre may represent a development that is only partially built.

Attributes:

The following is a description of each data attribute provided:

Attribute	Description
Centre ID	A unique number per site.
Building ID	A unique number assigned to each building.
Character Area	As provided by the Mississauga Official Plan. Please refer to the Mississauga Official Plan for the most up to date source of this information.
Ward	Municipal ward that the centre is located within.
Designation	Land use designation as provided by the Mississauga Official Plan. Please refer to the Mississauga Official Plan for the most up to date source of this information.
Zoning	Zoning category (By-law 0225-2007). Please refer to the Mississauga Zoning By-Law official document for the most up to date source of this information.
General Location	The general location of the centre (i.e. major intersection).
Number of Buildings	Number of office buildings included in the centre.
Office Type	Major office or secondary office.
Building Name	Name given to the office building (i.e. Bell Mobility, Airway Centre), if a name exists. Not all buildings are named.
Address	Address number for the building and street name recorded at the time of construction.
Parking Spaces	Number of parking spaces assigned to the office for the entire centre.
Site Area (ha/ac)	The net site area of development as provided by the Site Plan or other sources. The net site area is the gross site area minus undevelopable lands (examples of undevelopable lands may include: lands below top of bank, a wood lot, or a road widening). The net site area is provided in hectares and acres.
GFA (m ² /ft ²)	Gross Floor Area (GFA) of an office building. Where available the Zoning By-law definition of the Non-Residential GFA is reported, however, it is important to note that GFA definitions have changed over the years and GFA data were obtained from a number of different sources. In some instances, the data in the Office Inventory may not reflect zoning by-law definitions. Gross floor area non-residential is generally defined in the Zoning By-law as the total area of each floor above or below established grade, measured from the exterior of the outside walls excluding stairwells, washrooms, elevators, mechanical and electrical equipment, area for the collection or storage of disposable or recyclable waste, parking areas, lunch rooms, lounges or fitness rooms. The gross floor area is provided in square meters and square feet.
Total Centre GFA (m ² /ft ²)	Sum of the GFA of all office buildings included in the Centre. Provided in square meters and square feet.
Storeys	Total number of storeys of the building.
FSI	Floor Space Index (FSI) - is the ratio of the gross floor area of all buildings on the site to the net developable area of that site.
Year Built/Occupied	Year in which construction of the building was completed or an occupancy permit was issued. For older buildings this information might be not available, or the date is approximate.
Building Picture	Displays the picture of the office building. For some buildings pictures are not available.

In some records estimates were made, or information was not provided. This occurs in some older developments where planning and building files were not available. In these cases some of the GFA figures, and subsequently FSI, were not available due to difficulty in obtaining this information. Similarly some of the site areas were estimated given the best information available at the time.

Definitions

Office types in this directory:

Office Type	Description
Major Office	Major Office is generally defined as freestanding office building of 10,000 m ² or greater.
Secondary Office	Secondary Office means business, professional, and administrative offices, less than 10,000 m ² .

The data released as a part of this package is a summarised version of the complete database. Please contact us if you require further information about a particular development.

Statistics

The following tables present office space (GFA) by character area, for both major and secondary offices.

Please Note

Seven minor office buildings were demolished in 2017. These demolitions resulted in a decrease of the total number of office buildings, however did not have a significant impact on the total office GFA.

Table 1: Office Space (GFA) by Character Area for Major Office - 2018

Character Area	Office Type	Total GFA(m²)	Total GFA(ft²)	Percentage of Total GFA
Airport CC	Major Office	434,515.55	4,677,086.45	26.4%
Meadowvale Business Park CC	Major Office	352,548.08	3,794,795.97	21.4%
DT Core	Major Office	313,501.00	3,374,496.68	19.1%
Gateway CC	Major Office	235,021.39	2,529,749.14	14.3%
Northeast EA (East)	Major Office	93,214.00	1,003,347.14	5.7%
Sheridan Park CC	Major Office	82,887.09	892,189.21	5.0%
Mavis-Erindale EA	Major Office	28,645.00	308,332.21	1.7%
Uptown MN	Major Office	24,220.00	260,701.91	1.5%
Sheridan CN	Major Office	20,246.00	217,926.13	1.2%
Dixie EA	Major Office	13,461.00	144,893.00	0.8%
Northeast EA (West)	Major Office	12,729.50	137,019.20	0.8%
Gateway EA (West)	Major Office	11,900.00	128,090.53	0.7%
DT Cooksville	Major Office	10,904.00	117,369.68	0.7%
Southdown EA	Major Office	10,859.00	116,885.30	0.7%
City Total		1,644,651.61	17,702,882.56	100.0%

Table 2: Office Space (GFA) by Character Area for Secondary Office - 2018

Character Area	Office Type	Total GFA(m ²)	Total GFA(ft ²)
Clarkson Village CN	Secondary Office	3,827.17	41,195.32
Malton CN	Secondary Office	1,657.41	17,840.21
Meadowvale CN	Secondary Office	8,190.00	88,156.43
Port Credit CN	Secondary Office	15,837.31	170,471.39
Rathwood-Applewood CN	Secondary Office	5,373.25	57,837.18
Sheridan CN	Secondary Office	5,212.00	56,101.50
South Common CN	Secondary Office	3,735.00	40,203.21
Streetsville CN	Secondary Office	9,750.55	104,954.05
Community Nodes Total		53,582.69	576,759.27
DT Cooksville	Secondary Office	34,521.74	371,588.92
DT Core	Secondary Office	55,083.30	592,911.71
DT Fairview	Secondary Office	1,995.00	21,474.00
DT Hospital	Secondary Office	40,047.80	431,070.93
Downtown Total		131,647.84	1,417,045.56
Dixie EA	Secondary Office	29,116.57	313,408.15
Gateway EA (East)	Secondary Office	66,751.94	718,511.90
Gateway EA (West)	Secondary Office	57,508.29	619,014.08
Mavis-Erindale EA	Secondary Office	37,871.00	407,640.05
Northeast EA (East)	Secondary Office	54,794.00	589,797.71
Northeast EA (West)	Secondary Office	90,776.87	977,114.04
Southdown EA	Secondary Office	2,517.32	27,096.21
Western Business Park EA	Secondary Office	12,956.00	139,457.22
Employment Areas Total		352,291.99	3,792,039.36
Airport CC	Secondary Office	266,981.97	2,873,770.01
Gateway CC	Secondary Office	104,007.69	1,119,529.46
Meadowvale Business Park CC	Secondary Office	247,708.39	2,666,310.92
Sheridan Park CC	Secondary Office	46,907.06	504,903.39
Corporate Centres Total		665,605.11	7,164,513.77
Central Erin Mills MN	Secondary Office	6,251.00	67,285.20
Uptown MN	Secondary Office	1,989.00	21,409.42
Major Nodes Total		8,240.00	88,694.62
Applewood NHD	Secondary Office	7,125.75	76,700.98
Central Erin Mills NHD	Secondary Office	7,825.00	84,227.60
Clarkson - Lorne Park NHD	Secondary Office	2,589.47	27,872.82
Cooksville NHD (East)	Secondary Office	5,683.69	61,178.73

Character Area	Office Type	Total GFA(m ²)	Total GFA(ft ²)
Cooksville NHD (West)	Secondary Office	14,164.81	152,468.75
East Credit NHD	Secondary Office	858.00	9,235.44
Erindale NHD	Secondary Office	8,114.00	87,338.37
Fairview NHD	Secondary Office	255.90	2,754.48
Hurontario NHD	Secondary Office	170.00	1,829.86
Lakeview NHD	Secondary Office	978.10	10,528.18
Lisgar NHD	Secondary Office	210.00	2,260.42
Malton NHD	Secondary Office	134.00	1,442.36
Meadowvale Village NHD	Secondary Office	3,863.03	41,581.31
Mineola NHD	Secondary Office	15,262.83	164,287.73
Port Credit NHD (East)	Secondary Office	5,118.00	55,089.69
Port Credit NHD (West)	Secondary Office	1,681.72	18,101.88
Rathwood NHD	Secondary Office	835.83	8,996.80
Sheridan NHD	Secondary Office	890.00	9,579.88
Streetsville NHD	Secondary Office	1,198.54	12,900.98
Neighbourhoods Total		76,958.67	828,376.27
Airport SPA	Secondary Office	9,238.00	99,437.00
Special Purpose Areas Total		9,238.00	99,437.00
City Total		1,297,564.30	13,966,865.86

Table 3: Total Office Space (GFA) by Character Area - 2018

Character Area	Total GFA(m ²)	Total GFA(ft ²)
Clarkson Village CN	3,827.17	41,195.32
Malton CN	1,657.41	17,840.21
Meadowvale CN	8,190.00	88,156.43
Port Credit CN	15,837.31	170,471.39
Rathwood-Applewood CN	5,373.25	57,837.18
Sheridan CN	25,458.00	274,027.63
South Common CN	3,735.00	40,203.21
Streetsville CN	9,750.55	104,954.05
Community Nodes Total	73,828.69	794,685.40
DT Cooksville	45,425.74	488,958.60
DT Core	368,584.30	3,967,408.38
DT Fairview	1,995.00	21,474.00
DT Hospital	40,047.80	431,070.93
Downtown Total	456,052.84	4,908,911.91
Dixie EA	42,577.57	458,301.15
Gateway EA (East)	66,751.94	718,511.90
Gateway EA (West)	69,408.29	747,104.62
Mavis-Erindale EA	66,516.00	715,972.26
Northeast EA (East)	148,008.00	1,593,144.85
Northeast EA (West)	103,506.37	1,114,133.24
Southdown EA	13,376.32	143,981.51
Western Business Park EA	12,956.00	139,457.22
Employment Areas Total	523,100.49	5,630,606.76
Airport CC	701,497.52	7,550,856.46
Gateway CC	339,029.08	3,649,278.60
Meadowvale Business Park CC	600,256.47	6,461,106.89
Sheridan Park CC	129,794.15	1,397,092.60
Corporate Centres Total	1,770,577.22	19,058,334.55
Central Erin Mills MN	6,251.00	67,285.20
Uptown MN	26,209.00	282,111.33
Major Nodes Total	32,460.00	349,396.53
Applewood NHD	7,125.75	76,700.98
Central Erin Mills NHD	7,825.00	84,227.60
Clarkson - Lorne Park NHD	2,589.47	27,872.82
Cooksville NHD (East)	5,683.69	61,178.73

Character Area	Total GFA(m ²)	Total GFA(ft ²)
Cooksville NHD (West)	14,164.81	152,468.75
East Credit NHD	858.00	9,235.44
Erindale NHD	8,114.00	87,338.37
Fairview NHD	255.90	2,754.48
Hurontario NHD	170.00	1,829.86
Lakeview NHD	978.10	10,528.18
Lisgar NHD	210.00	2,260.42
Malton NHD	134.00	1,442.36
Meadowvale Village NHD	3,863.03	41,581.31
Mineola NHD	15,262.83	164,287.73
Port Credit NHD (East)	5,118.00	55,089.69
Port Credit NHD (West)	1,681.72	18,101.88
Rathwood NHD	835.83	8,996.80
Sheridan NHD	890.00	9,579.88
Streetsville NHD	1,198.54	12,900.98
Neighbourhoods Total	76,958.67	828,376.27
Airport SPA	9,238.00	99,437.00
Special Purpose Areas Total	9,238.00	99,437.00
City Total	2,942,215.91	31,669,748.43

Table 4: Major Office Space (GFA) in Corporate Centres and Downtown - 2018

Character Area	Office Type	Total GFA(m²)	Total GFA(ft²)	Percentage of Total GFA
Airport CC	Major Office	434,515.55	4,677,086.45	30.4%
DT Cooksville	Major Office	10,904.00	117,369.68	0.8%
DT Core	Major Office	313,501.00	3,374,496.68	21.9%
Gateway CC	Major Office	235,021.39	2,529,749.14	16.4%
Meadowvale Business Park CC	Major Office	352,548.08	3,794,795.97	24.7%
Sheridan Park CC	Major Office	82,887.09	892,189.21	5.8%
Total		1,429,377.11	15,385,687.13	100.0%

Table 5: Total Office Space (GFA) in Corporate Centres and Downtown - 2018

Character Area	Office Type	Total GFA(m²)	Total GFA (ft²)
Airport CC	Major Office	434,515.55	4,677,086.45
Airport CC	Secondary Office	266,981.97	2,873,770.01
DT Cooksville	Major Office	10,904.00	117,369.68
DT Cooksville	Secondary Office	34,521.74	371,588.92
DT Core	Major Office	313,501.00	3,374,496.68
DT Core	Secondary Office	55,083.30	592,911.71
DT Fairview	Secondary Office	1,995.00	21,474.00
DT Hospital	Secondary Office	40,047.80	431,070.93
Gateway CC	Major Office	235,021.39	2,529,749.14
Gateway CC	Secondary Office	104,007.69	1,119,529.46
Meadowvale Business Park CC	Major Office	352,548.08	3,794,795.95
Meadowvale Business Park CC	Secondary Office	247,708.00	2,666,306.72
Sheridan Park CC	Major Office	82,887.09	892,189.21
Sheridan Park CC	Secondary Office	46,907.06	504,903.39
Total		2,226,629.67	23,967,242.24

Table 6: Total Office Space (GFA) by Office Type - City Wide - 2018

Office Type	Total GFA(m ²)	Total GFA(ft ²)	Percentage of Total GFA
Major Office	1,644,651.08	17,702,882.56	55.9%
Secondary Office	1,297,564.30	13,966,865.87	44.1%
Total	2,942,215.38	31,669,748.43	100.0%

Table 7: Total Office Space (GFA) by Municipal Ward - 2018

Ward	Total GFA(m²)	Total GFA(ft²)	Percentage of Total GFA
1	70,859.53	762,725.63	2.4%
2	155,029.11	1,668,719.45	5.3%
3	110,138.83	1,185,524.50	3.7%
4	318,119.30	3,424,207.64	10.8%
5	1,353,192.60	14,565,643.87	46.0%
6	74,798.00	805,118.97	2.5%
7	184,936.94	1,990,644.65	6.3%
8	51,673.00	556,203.54	1.8%
9	341,063.78	3,671,179.97	11.6%
10	4,141.46	44,578.30	0.1%
11	278,263.35	2,995,201.79	9.5%
Total	2,942,215.90	31,669,748.33	100.0%

Office Directory 2018

Centre

Centre ID:	1	Site Area (ha):	1.433
Character Area:	Northeast EA (East)	Site Area (ac):	3.541
Ward:	5	Parking Spaces:	1,875
General Location:	Airport Rd & Highway 409	FSI:	1.06
Designation:	Business Employment	Number of Office Buildings:	1
Zoning:	E2-68		

Building

Building ID:	1	GFA (sqm):	15,167
Building Name:	Airway Centre II	GFA (sqft):	163,256
Building Address:	5915 Airport Rd	Storeys:	11
Office Type:	Major Office	Year Built/Occupied:	1983



Office Directory 2018

Centre

Centre ID:	2	Site Area (ha):	1.42
Character Area:	Northeast EA (East)	Site Area (ac):	3.508
Ward:	5	Parking Spaces:	559
General Location:	Airport Rd & Highway 409	FSI:	1.01
Designation:	Business Employment	Number of Office Buildings:	1
Zoning:	E2-68		

Building

Building ID:	375	GFA (sqm):	14,300
Building Name:	Airway Centre III	GFA (sqft):	153,924
Building Address:	5925 Airport Rd	Storeys:	10
Office Type:	Major Office	Year Built/Occupied:	1983



Office Directory 2018

Centre

Centre ID:	3	Site Area (ha):	1.31
Character Area:	Northeast EA (East)	Site Area (ac):	3.237
Ward:	5	Parking Spaces:	Not Available
General Location:	Airport Rd & Highway 409	FSI:	1.21
Designation:	Business Employment	Number of Office Buildings:	1
Zoning:	E2-68		

Building

Building ID:	376	GFA (sqm):	15,791
Building Name:	Airway Centre IV	GFA (sqft):	169,973
Building Address:	5935 Airport Rd	Storeys:	11
Office Type:	Major Office	Year Built/Occupied:	1988



Office Directory 2018

Centre

Centre ID:	4	Site Area (ha):	2.764
Character Area:	Northeast EA (East)	Site Area (ac):	6.831
Ward:	5	Parking Spaces:	Not Available
General Location:	Airport Rd & Highway 409	FSI:	0.62
Designation:	Business Employment	Number of Office Buildings:	1
Zoning:	E2-68		

Building

Building ID:	377	GFA (sqm):	17,028
Building Name:	Airway Centre I	GFA (sqft):	183,288
Building Address:	5945 Airport Rd	Storeys:	3
Office Type:	Major Office	Year Built/Occupied:	1989



Office Directory 2018

Centre

Centre ID:	5	Site Area (ha):	1.863
Character Area:	Northeast EA (East)	Site Area (ac):	4.604
Ward:	5	Parking Spaces:	Not Available
General Location:	SE corner Airport Rd & American Dr	FSI:	0.46
Designation:	Business Employment	Number of Office Buildings:	2
Zoning:	E2-38		

Building

Building ID:	2	GFA (sqm):	5,379
Building Name:	Building "A" - Orlando Airport Business Park	GFA (sqft):	57,899
Building Address:	6205 Airport Rd	Storeys:	5
Office Type:	Secondary Office	Year Built/Occupied:	1971



Office Directory 2018

Centre

Centre ID:	5	Site Area (ha):	1.863
Character Area:	Northeast EA (East)	Site Area (ac):	4.604
Ward:	5	Parking Spaces:	Not Available
General Location:	SE corner Airport Rd & American Dr	FSI:	0.46
Designation:	Business Employment	Number of Office Buildings:	2
Zoning:	E2-38		

Building

Building ID:	3	GFA (sqm):	3,149
Building Name:	Building "B" - Orlando Airport Business Park	GFA (sqft):	33,896
Building Address:	6205 Airport Rd	Storeys:	3
Office Type:	Secondary Office	Year Built/Occupied:	1968



Office Directory 2018

Centre

Centre ID:	6	Site Area (ha):	1.319
Character Area:	Northeast EA (East)	Site Area (ac):	3.258
Ward:	5	Parking Spaces:	176
General Location:	ES Airport Rd, N of American Dr	FSI:	0.82
Designation:	Business Employment	Number of Office Buildings:	1
Zoning:	E2-38		

Building

Building ID:	7	GFA (sqm):	10,767
Building Name:	Orlando Executive Centre - Bldg I	GFA (sqft):	115,895
Building Address:	6299 Airport Rd	Storeys:	7
Office Type:	Major Office	Year Built/Occupied:	1975



Office Directory 2018

Centre

Centre ID:	7	Site Area (ha):	0.785
Character Area:	Northeast EA (East)	Site Area (ac):	1.941
Ward:	5	Parking Spaces:	Not Available
General Location:	ES Airport Rd, N of American Dr	FSI:	0.89
Designation:	Business Employment	Number of Office Buildings:	1
Zoning:	E2-38		

Building

Building ID:	379	GFA (sqm):	6,995
Building Name:	Orlando Executive Centre-Bldg II	GFA (sqft):	75,294
Building Address:	6303 Airport Rd	Storeys:	5
Office Type:	Secondary Office	Year Built/Occupied:	1981



Office Directory 2018

Centre

Centre ID:	8	Site Area (ha):	0.181
Character Area:	Northeast EA (East)	Site Area (ac):	0.448
Ward:	5	Parking Spaces:	Not Available
General Location:	ES Airport Rd, S of Orlando Dr	FSI:	0.64
Designation:	Business Employment	Number of Office Buildings:	1
Zoning:	E2-38		

Building

Building ID:	8	GFA (sqm):	1,161
Building Name:		GFA (sqft):	12,497
Building Address:	6465 Airport Rd	Storeys:	2
Office Type:	Secondary Office	Year Built/Occupied:	1973



Office Directory 2018

Centre

Centre ID:	9	Site Area (ha):	1.139
Character Area:	Northeast EA (East)	Site Area (ac):	2.815
Ward:	5	Parking Spaces:	245
General Location:	ES Airport Rd, S of Orlando Dr	FSI:	0.49
Designation:	Business Employment	Number of Office Buildings:	1
Zoning:	E2-38		

Building

Building ID:	9	GFA (sqm):	5,585
Building Name:		GFA (sqft):	60,116
Building Address:	6509 Airport Rd	Storeys:	2
Office Type:	Secondary Office	Year Built/Occupied:	1982



Office Directory 2018

Centre

Centre ID:	10	Site Area (ha):	1.863
Character Area:	Northeast EA (East)	Site Area (ac):	4.604
Ward:	5	Parking Spaces:	200
General Location:	NE corner Airport Rd & Orlando Dr	FSI:	0.33
Designation:	Business Employment	Number of Office Buildings:	1
Zoning:	E2-38		

Building

Building ID:	10	GFA (sqm):	6,231
Building Name:	Airport Business Park	GFA (sqft):	67,070
Building Address:	6655 Airport Rd	Storeys:	1
Office Type:	Secondary Office	Year Built/Occupied:	1987



Office Directory 2018

Centre

Centre ID:	11	Site Area (ha):	3.214
Character Area:	Northeast EA (East)	Site Area (ac):	7.943
Ward:	5	Parking Spaces:	480
General Location:	SE corner Airport Rd & Northeast Dr	FSI:	0.71
Designation:	Business Employment	Number of Office Buildings:	3
Zoning:	E2-38		

Building

Building ID:	11	GFA (sqm):	2,688
Building Name:	Airport Executive Centre	GFA (sqft):	28,933
Building Address:	6695 Airport Rd	Storeys:	2
Office Type:	Secondary Office	Year Built/Occupied:	1984



Office Directory 2018

Centre

Centre ID:	11	Site Area (ha):	3.214
Character Area:	Northeast EA (East)	Site Area (ac):	7.943
Ward:	5	Parking Spaces:	480
General Location:	SE corner Airport Rd & Northeast Dr	FSI:	0.71
Designation:	Business Employment	Number of Office Buildings:	3
Zoning:	E2-38		

Building

Building ID:	13	GFA (sqm):	10,033
Building Name:	Airport Executive Centre II	GFA (sqft):	107,994
Building Address:	6715 Airport Rd	Storeys:	6
Office Type:	Major Office	Year Built/Occupied:	1988



Office Directory 2018

Centre

Centre ID:	11	Site Area (ha):	3.214
Character Area:	Northeast EA (East)	Site Area (ac):	7.943
Ward:	5	Parking Spaces:	480
General Location:	SE corner Airport Rd & Northeast Dr	FSI:	0.71
Designation:	Business Employment	Number of Office Buildings:	3
Zoning:	E2-38		

Building

Building ID:	14	GFA (sqm):	10,128
Building Name:	Airport Executive Centre I	GFA (sqft):	109,017
Building Address:	6725 Airport Rd	Storeys:	7
Office Type:	Major Office	Year Built/Occupied:	1985



Office Directory 2018

Centre

Centre ID:	12	Site Area (ha):	0.718
Character Area:	Northeast EA (West)	Site Area (ac):	1.773
Ward:	5	Parking Spaces:	120
General Location:	SW corner Airport Rd & Slough St	FSI:	0.47
Designation:	Business Employment	Number of Office Buildings:	1
Zoning:	E2-38		

Building

Building ID:	15	GFA (sqm):	3,407
Building Name:		GFA (sqft):	36,673
Building Address:	7420 Airport Rd	Storeys:	2
Office Type:	Secondary Office	Year Built/Occupied:	1986



Office Directory 2018

Centre

Centre ID:	14	Site Area (ha):	0.452
Character Area:	Northeast EA (West)	Site Area (ac):	1.118
Ward:	5	Parking Spaces:	Not Available
General Location:	SE corner Alstep Dr & Menway Crt	FSI:	0.49
Designation:	Business Employment	Number of Office Buildings:	1
Zoning:	E2		

Building

Building ID:	18	GFA (sqm):	2,230
Building Name:	1804 Alstep	GFA (sqft):	24,004
Building Address:	1804 Alstep Dr	Storeys:	2
Office Type:	Secondary Office	Year Built/Occupied:	1990



Office Directory 2018

Centre

Centre ID:	16	Site Area (ha):	5.321
Character Area:	Meadowvale Business Park CC	Site Area (ac):	13.150
Ward:	11	Parking Spaces:	835
General Location:	SE corner Argentia Rd and Mississauga Rd	FSI:	0.27
Designation:	Business Employment	Number of Office Buildings:	1
Zoning:	E1		

Building

Building ID:	20	GFA (sqm):	14,119
Building Name:	Wal-Mart Canada	GFA (sqft):	151,976
Building Address:	1940 Argentia Rd	Storeys:	1
Office Type:	Major Office	Year Built/Occupied:	1980



Office Directory 2018

Centre

Centre ID:	17	Site Area (ha):	5.412
Character Area:	Meadowvale Business Park CC	Site Area (ac):	13.374
Ward:	9	Parking Spaces:	836
General Location:	SW corner Argentia Rd & Mississauga Rd	FSI:	0.43
Designation:	Business Employment	Number of Office Buildings:	5
Zoning:	E1		

Building

Building ID:	21	GFA (sqm):	4,350
Building Name:	Meadowvale Corporate Centre Plaza 2	GFA (sqft):	46,823
Building Address:	2000 Argentia Rd	Storeys:	4
Office Type:	Secondary Office	Year Built/Occupied:	1974



Office Directory 2018

Centre

Centre ID:	17	Site Area (ha):	5.412
Character Area:	Meadowvale Business Park CC	Site Area (ac):	13.374
Ward:	9	Parking Spaces:	836
General Location:	SW corner Argentia Rd & Mississauga Rd	FSI:	0.43
Designation:	Business Employment	Number of Office Buildings:	5
Zoning:	E1		

Building

Building ID:	22	GFA (sqm):	4,350
Building Name:	Meadowvale Corporate Centre Plaza 4	GFA (sqft):	46,823
Building Address:	2000 Argentia Rd	Storeys:	4
Office Type:	Secondary Office	Year Built/Occupied:	1974



Office Directory 2018

Centre

Centre ID:	17	Site Area (ha):	5.412
Character Area:	Meadowvale Business Park CC	Site Area (ac):	13.374
Ward:	9	Parking Spaces:	836
General Location:	SW corner Argentia Rd & Mississauga Rd	FSI:	0.43
Designation:	Business Employment	Number of Office Buildings:	5
Zoning:	E1		

Building

Building ID:	23	GFA (sqm):	4,350
Building Name:	Meadowvale Corporate Centre Plaza 1	GFA (sqft):	46,823
Building Address:	2000 Argentia Rd	Storeys:	4
Office Type:	Secondary Office	Year Built/Occupied:	1977



Office Directory 2018

Centre

Centre ID:	17	Site Area (ha):	5.412
Character Area:	Meadowvale Business Park CC	Site Area (ac):	13.374
Ward:	9	Parking Spaces:	836
General Location:	SW corner Argentia Rd & Mississauga Rd	FSI:	0.43
Designation:	Business Employment	Number of Office Buildings:	5
Zoning:	E1		

Building

Building ID:	24	GFA (sqm):	5,844
Building Name:	Meadowvale Corporate Centre Plaza 5	GFA (sqft):	62,904
Building Address:	2000 Argentia Rd	Storeys:	4
Office Type:	Secondary Office	Year Built/Occupied:	1975



Office Directory 2018

Centre

Centre ID:	17	Site Area (ha):	5.412
Character Area:	Meadowvale Business Park CC	Site Area (ac):	13.374
Ward:	9	Parking Spaces:	836
General Location:	SW corner Argentia Rd & Mississauga Rd	FSI:	0.43
Designation:	Business Employment	Number of Office Buildings:	5
Zoning:	E1		

Building

Building ID:	25	GFA (sqm):	4,350
Building Name:	Meadowvale Corporate Centre Plaza 3	GFA (sqft):	46,823
Building Address:	2000 Argentia Rd	Storeys:	4
Office Type:	Secondary Office	Year Built/Occupied:	1975



Office Directory 2018

Centre

Centre ID:	18	Site Area (ha):	1.425
Character Area:	Meadowvale Business Park CC	Site Area (ac):	3.522
Ward:	9	Parking Spaces:	245
General Location:	NS Argentia Rd, W of Turner Valley Rd	FSI:	0.42
Designation:	Business Employment	Number of Office Buildings:	1
Zoning:	E2-1		

Building

Building ID:	26	GFA (sqm):	5,937
Building Name:		GFA (sqft):	63,905
Building Address:	2121 Argentia Rd	Storeys:	4
Office Type:	Secondary Office	Year Built/Occupied:	1980



Office Directory 2018

Centre

Centre ID:	19	Site Area (ha):	0.809
Character Area:	Meadowvale Business Park CC	Site Area (ac):	2.000
Ward:	9	Parking Spaces:	101
General Location:	N of Erin Mills Pky, E of Canadian Pacific Railway	FSI:	0.39
Designation:	Business Employment	Number of Office Buildings:	1
Zoning:	E2-29		

Building

Building ID:	27	GFA (sqm):	3,148
Building Name:	UFCW Local 175	GFA (sqft):	33,885
Building Address:	2200 Argentia Rd	Storeys:	2
Office Type:	Secondary Office	Year Built/Occupied:	1984/2005



Office Directory 2018

Centre

Centre ID:	20	Site Area (ha):	2.434
Character Area:	Meadowvale Business Park CC	Site Area (ac):	6.015
Ward:	9	Parking Spaces:	503
General Location:	Argentia Rd, W of Mississauga Rd	FSI:	0.52
Designation:	Business Employment	Number of Office Buildings:	1
Zoning:	E2-1		

Building

Building ID:	28	GFA (sqm):	12,704
Building Name:	Agra Building	GFA (sqft):	136,745
Building Address:	2233 Argentia Rd	Storeys:	4
Office Type:	Major Office	Year Built/Occupied:	1982



Office Directory 2018

Centre

Centre ID:	23	Site Area (ha):	1.724
Character Area:	Meadowvale Business Park CC	Site Area (ac):	4.259
Ward:	9	Parking Spaces:	411
General Location:	SW corner Derry Rd & Argentia Rd	FSI:	0.53
Designation:	Business Employment	Number of Office Buildings:	1
Zoning:	E2-1		

Building

Building ID:	32	GFA (sqm):	9,183
Building Name:	Sun Life Assurance Company of Canada	GFA (sqft):	98,847
Building Address:	2476 Argentia Rd	Storeys:	4
Office Type:	Secondary Office	Year Built/Occupied:	2015



Office Directory 2018

Centre

Centre ID:	24	Site Area (ha):	1.050
Character Area:	Meadowvale Business Park CC	Site Area (ac):	2.595
Ward:	9	Parking Spaces:	159
General Location:	NW corner Derry Rd & Argentia Rd	FSI:	0.48
Designation:	Business Employment	Number of Office Buildings:	1
Zoning:	E2-1		

Building

Building ID:	33	GFA (sqm):	5,005
Building Name:	Pentagon Building	GFA (sqft):	53,873
Building Address:	2550 Argentia Rd	Storeys:	2
Office Type:	Secondary Office	Year Built/Occupied:	1988



Office Directory 2018

Centre

Centre ID:	26	Site Area (ha):	0.909
Character Area:	Meadowvale Business Park CC	Site Area (ac):	2.246
Ward:	9	Parking Spaces:	103
General Location:	WS Argentia Rd , N of Derry Rd W	FSI:	0.22
Designation:	Business Employment	Number of Office Buildings:	1
Zoning:	E2-24		

Building

Building ID:	35	GFA (sqm):	1,968
Building Name:	Maple Leaf	GFA (sqft):	21,183
Building Address:	2626 Argentia Rd	Storeys:	2
Office Type:	Secondary Office	Year Built/Occupied:	1987



Office Directory 2018

Centre

Centre ID:	27	Site Area (ha):	2.800
Character Area:	Gateway CC	Site Area (ac):	6.919
Ward:	5	Parking Spaces:	557
General Location:	SE corner Britannia Rd W & Avebury Ave	FSI:	0.53
Designation:	Office	Number of Office Buildings:	1
Zoning:	E1		

Building

Building ID:	36	GFA (sqm):	14,823
Building Name:	Britannia Place	GFA (sqft):	159,553
Building Address:	5995 Avebury Rd	Storeys:	9
Office Type:	Major Office	Year Built/Occupied:	1991



Office Directory 2018

Centre

Centre ID:	31	Site Area (ha):	0.446
Character Area:	Gateway EA (East)	Site Area (ac):	1.101
Ward:	5	Parking Spaces:	68
General Location:	NS of Brunel Rd, E of Hurontario St	FSI:	0.48
Designation:	Business Employment	Number of Office Buildings:	1
Zoning:	E2		

Building

Building ID:	44	GFA (sqm):	2,147
Building Name:	Diblasio Group	GFA (sqft):	23,110
Building Address:	111 Brunel Rd	Storeys:	2
Office Type:	Secondary Office	Year Built/Occupied:	1988



Office Directory 2018

Centre

Centre ID:	32	Site Area (ha):	0.327
Character Area:	Gateway EA (East)	Site Area (ac):	0.809
Ward:	5	Parking Spaces:	52
General Location:	NS of Brunel Rd, E of Hurontario St	FSI:	0.44
Designation:	Business Employment	Number of Office Buildings:	1
Zoning:	E2-96		

Building

Building ID:	45	GFA (sqm):	1,431
Building Name:	Diblasio Group	GFA (sqft):	15,403
Building Address:	141 Brunel Rd	Storeys:	2
Office Type:	Secondary Office	Year Built/Occupied:	1989



Office Directory 2018

Centre

Centre ID:	33	Site Area (ha):	0.501
Character Area:	Rathwood-Applewood CN	Site Area (ac):	1.237
Ward:	3	Parking Spaces:	139
General Location:	SS Burnhamthorpe Rd E, E of Dixie Rd	FSI:	0.76
Designation:	Office	Number of Office Buildings:	1
Zoning:	0		

Building

Building ID:	46	GFA (sqm):	3,811
Building Name:	Burnhamthorpe Professional Centre	GFA (sqft):	41,021
Building Address:	1420 Burnhamthorpe Rd E	Storeys:	4
Office Type:	Secondary Office	Year Built/Occupied:	1992



Office Directory 2018

Centre

Centre ID:	34	Site Area (ha):	1.207
Character Area:	DT Core	Site Area (ac):	2.983
Ward:	7	Parking Spaces:	1,530
General Location:	SS Burnhamthorpe Rd W, W Hurontario	FSI:	4.76
Designation:	Mixed Use	Number of Office Buildings:	2
Zoning:	H-CC2{2}		

Building

Building ID:	47	GFA (sqm):	29,723
Building Name:	Sussex Centre - Phs I	GFA (sqft):	319,936
Building Address:	50 Burnhamthorpe Rd W	Storeys:	14
Office Type:	Major Office	Year Built/Occupied:	1987



Office Directory 2018

Centre

Centre ID:	34	Site Area (ha):	1.207
Character Area:	DT Core	Site Area (ac):	2.983
Ward:	7	Parking Spaces:	1,530
General Location:	SS Burnhamthorpe Rd W, W Hurontario	FSI:	4.76
Designation:	Mixed Use	Number of Office Buildings:	2
Zoning:	H-CC2{2}		

Building

Building ID:	48	GFA (sqm):	27,790
Building Name:	Sussex Centre - Phs II	GFA (sqft):	299,129
Building Address:	90 Burnhamthorpe Rd W	Storeys:	15
Office Type:	Major Office	Year Built/Occupied:	1989



Office Directory 2018

Centre

Centre ID:	35	Site Area (ha):	1.869
Character Area:	DT Core	Site Area (ac):	4.618
Ward:	7	Parking Spaces:	478
General Location:	SE corner Burnhamthorpe Rd W & Confederation Pky	FSI:	0.74
Designation:	Mixed Use	Number of Office Buildings:	1
Zoning:	H-CC2{1}		

Building

Building ID:	49	GFA (sqm):	13,788
Building Name:	PHH Centre - Phs I	GFA (sqft):	148,413
Building Address:	350 Burnhamthorpe Rd W	Storeys:	10
Office Type:	Major Office	Year Built/Occupied:	1988



Office Directory 2018

Centre

Centre ID:	36	Site Area (ha):	4.628
Character Area:	Mavis-Erindale EA	Site Area (ac):	11.436
Ward:	6	Parking Spaces:	225
General Location:	SE corner Burnhamthorpe Rd W & Central Pky W	FSI:	0.13
Designation:	Mixed Use	Number of Office Buildings:	1
Zoning:	C3-1		

Building

Building ID:	50	GFA (sqm):	5,831
Building Name:	Erindale Business Centre	GFA (sqft):	62,764
Building Address:	1140 Burnhamthorpe Rd W	Storeys:	2
Office Type:	Secondary Office	Year Built/Occupied:	1986



Office Directory 2018

Centre

Centre ID:	37	Site Area (ha):	1.454
Character Area:	Meadowvale Business Park CC	Site Area (ac):	3.593
Ward:	11	Parking Spaces:	104
General Location:	N of Argentia Rd, W of Creditview Rd	FSI:	0.20
Designation:	Business Employment	Number of Office Buildings:	1
Zoning:	E2-1		

Building

Building ID:	51	GFA (sqm):	2,944
Building Name:	Ontario Milk Marketing Board	GFA (sqft):	31,689
Building Address:	6780 Campobello Rd	Storeys:	2
Office Type:	Secondary Office	Year Built/Occupied:	1983



Office Directory 2018

Centre

Centre ID:	38	Site Area (ha):	4.299
Character Area:	Gateway EA (West)	Site Area (ac):	10.624
Ward:	5	Parking Spaces:	Not Available
General Location:	SS Cancross Ct, S of Matheson Blvd W	FSI:	0.31
Designation:	Business Employment	Number of Office Buildings:	2
Zoning:	E2		

Building

Building ID:	52	GFA (sqm):	9,639
Building Name:	Direct Protect	GFA (sqft):	103,753
Building Address:	5600 Cancross Crt	Storeys:	2
Office Type:	Secondary Office	Year Built/Occupied:	1989



Office Directory 2018

Centre

Centre ID:	38	Site Area (ha):	4.299
Character Area:	Gateway EA (West)	Site Area (ac):	10.624
Ward:	5	Parking Spaces:	Not Available
General Location:	SS Cancross Ct, S of Matheson Blvd W	FSI:	0.31
Designation:	Business Employment	Number of Office Buildings:	2
Zoning:	E2		

Building

Building ID:	302	GFA (sqm):	3,903
Building Name:	Intria Items Inc	GFA (sqft):	42,012
Building Address:	5705 Cancross Crt	Storeys:	2
Office Type:	Secondary Office	Year Built/Occupied:	1999



Office Directory 2018

Centre

Centre ID:	40	Site Area (ha):	0.910
Character Area:	Gateway EA (West)	Site Area (ac):	2.249
Ward:	5	Parking Spaces:	90
General Location:	SW quadrant Hurontario St & Matheson Blvd W	FSI:	0.31
Designation:	Business Employment	Number of Office Buildings:	1
Zoning:	E2		

Building

Building ID:	53	GFA (sqm):	2,787
Building Name:	Canadian Red Cross Society	GFA (sqft):	29,999
Building Address:	5700 Cancross Crt	Storeys:	2
Office Type:	Secondary Office	Year Built/Occupied:	1988



Office Directory 2018

Centre

Centre ID:	41	Site Area (ha):	1.194
Character Area:	Mavis-Erindale EA	Site Area (ac):	2.951
Ward:	6	Parking Spaces:	275
General Location:	SW Central Pky W & Erindale Station Rd	FSI:	0.72
Designation:	Business Employment	Number of Office Buildings:	1
Zoning:	E2-16		

Building

Building ID:	54	GFA (sqm):	8,594
Building Name:	Erinpark Commercial Centre-Phs I	GFA (sqft):	92,505
Building Address:	1100 Central Pky W	Storeys:	2
Office Type:	Secondary Office	Year Built/Occupied:	1985



Office Directory 2018

Centre

Centre ID:	42	Site Area (ha):	2.786
Character Area:	Mavis-Erindale EA	Site Area (ac):	6.884
Ward:	6	Parking Spaces:	1,094
General Location:	SW Burnhamthorpe Rd W & Central Pky W	FSI:	1.09
Designation:	Office	Number of Office Buildings:	3
Zoning:	O-2		

Building

Building ID:	55	GFA (sqm):	8,110
Building Name:	Kaneff Corporate Centre - Phs II	GFA (sqft):	87,295
Building Address:	1270 Central Pky W	Storeys:	6
Office Type:	Secondary Office	Year Built/Occupied:	1988



Office Directory 2018

Centre

Centre ID:	42	Site Area (ha):	2.786
Character Area:	Mavis-Erindale EA	Site Area (ac):	6.884
Ward:	6	Parking Spaces:	1,094
General Location:	SW Burnhamthorpe Rd W & Central Pky W	FSI:	1.09
Designation:	Office	Number of Office Buildings:	3
Zoning:	O-2		

Building

Building ID:	56	GFA (sqm):	16,744
Building Name:	Kaneff Corporate Centre - Phs III	GFA (sqft):	180,231
Building Address:	1290 Central Pky W	Storeys:	9
Office Type:	Major Office	Year Built/Occupied:	1990



Office Directory 2018

Centre

Centre ID:	42	Site Area (ha):	2.786
Character Area:	Mavis-Erindale EA	Site Area (ac):	6.884
Ward:	6	Parking Spaces:	1,094
General Location:	SW Burnhamthorpe Rd W & Central Pky W	FSI:	1.09
Designation:	Office	Number of Office Buildings:	3
Zoning:	O-2		

Building

Building ID:	57	GFA (sqm):	5,400
Building Name:	Kaneff Corporate Centre - Phs I	GFA (sqft):	58,125
Building Address:	1300 Central Pky W	Storeys:	4
Office Type:	Secondary Office	Year Built/Occupied:	1986



Office Directory 2018

Centre

Centre ID:	43	Site Area (ha):	1.39
Character Area:	Meadowvale Business Park CC	Site Area (ac):	3.434
Ward:	9	Parking Spaces:	185
General Location:	NW corner Argentia Rd & Century Ave	FSI:	0.13
Designation:	Business Employment	Number of Office Buildings:	1
Zoning:	E2-1		

Building

Building ID:	58	GFA (sqm):	1,750
Building Name:		GFA (sqft):	18,837
Building Address:	6700 Century Ave	Storeys:	3
Office Type:	Secondary Office	Year Built/Occupied:	1979



Office Directory 2018

Centre

Centre ID:	44	Site Area (ha):	1.132
Character Area:	Meadowvale Business Park CC	Site Area (ac):	2.798
Ward:	9	Parking Spaces:	Not Available
General Location:	SW quadrant Mississauga Rd & Hwy 401	FSI:	0.41
Designation:	Business Employment	Number of Office Buildings:	1
Zoning:	E1		

Building

Building ID:	59	GFA (sqm):	4,645
Building Name:		GFA (sqft):	49,998
Building Address:	6745 Century Ave	Storeys:	3
Office Type:	Secondary Office	Year Built/Occupied:	1991



Office Directory 2018

Centre

Centre ID:	45	Site Area (ha):	2.309
Character Area:	Meadowvale Business Park CC	Site Area (ac):	5.707
Ward:	9	Parking Spaces:	191
General Location:	WS Century Ave, N of Argentia Rd	FSI:	0.43
Designation:	Business Employment	Number of Office Buildings:	2
Zoning:	E2-1		

Building

Building ID:	60	GFA (sqm):	5,570
Building Name:	Hilti (Canada Ltd)	GFA (sqft):	59,955
Building Address:	6790 Century Ave	Storeys:	4
Office Type:	Secondary Office	Year Built/Occupied:	1987



Office Directory 2018

Centre

Centre ID:	45	Site Area (ha):	2.309
Character Area:	Meadowvale Business Park CC	Site Area (ac):	5.707
Ward:	9	Parking Spaces:	191
General Location:	WS Century Ave, N of Argentia Rd	FSI:	0.43
Designation:	Business Employment	Number of Office Buildings:	2
Zoning:	E2-1		

Building

Building ID:	62	GFA (sqm):	4,310
Building Name:	CGI Information Systems	GFA (sqft):	46,392
Building Address:	6820 Century Ave	Storeys:	2
Office Type:	Secondary Office	Year Built/Occupied:	1979



Office Directory 2018

Centre

Centre ID:	48	Site Area (ha):	2.146
Character Area:	Meadowvale Business Park CC	Site Area (ac):	5.303
Ward:	9	Parking Spaces:	267
General Location:	W of Mississauga Rd, S of Hwy 401	FSI:	0.41
Designation:	Business Employment	Number of Office Buildings:	1
Zoning:	E2-1		

Building

Building ID:	63	GFA (sqm):	8,708
Building Name:	Mack Trucks Ltd	GFA (sqft):	93,732
Building Address:	6860 Century Ave	Storeys:	3
Office Type:	Secondary Office	Year Built/Occupied:	1980



Office Directory 2018

Centre

Centre ID:	49	Site Area (ha):	4.047
Character Area:	Meadowvale Business Park CC	Site Area (ac):	10.000
Ward:	9	Parking Spaces:	897
General Location:	S of Highway 401, W of Mississauga Rd	FSI:	0.85
Designation:	Business Employment	Number of Office Buildings:	2
Zoning:	E1		

Building

Building ID:	64	GFA (sqm):	6,554
Building Name:	NCR Canada (First Meadowvale Centre)	GFA (sqft):	70,551
Building Address:	6865 Century Ave	Storeys:	2
Office Type:	Secondary Office	Year Built/Occupied:	1973



Office Directory 2018

Centre

Centre ID:	49	Site Area (ha):	4.047
Character Area:	Meadowvale Business Park CC	Site Area (ac):	10.000
Ward:	9	Parking Spaces:	897
General Location:	S of Highway 401, W of Mississauga Rd	FSI:	0.85
Designation:	Business Employment	Number of Office Buildings:	2
Zoning:	E1		

Building

Building ID:	480	GFA (sqm):	27,679
Building Name:	First Meadowvale Centre Ph.II	GFA (sqft):	297,937
Building Address:	6925 Century Ave	Storeys:	10
Office Type:	Major Office	Year Built/Occupied:	2011



Office Directory 2018

Centre

Centre ID:	50	Site Area (ha):	3.443
Character Area:	DT Core	Site Area (ac):	8.507
Ward:	4	Parking Spaces:	955
General Location:	NW corner Robert Speck Pky & Hurontario St	FSI:	0.77
Designation:	Mixed Use	Number of Office Buildings:	1
Zoning:	H-CC2{2}		

Building

Building ID:	65	GFA (sqm):	26,514
Building Name:	City Centre Plaza - Phs I	GFA (sqft):	285,394
Building Address:	1 City Centre Dr	Storeys:	16
Office Type:	Major Office	Year Built/Occupied:	1990



Office Directory 2018

Centre

Centre ID:	51	Site Area (ha):	2.419
Character Area:	DT Core	Site Area (ac):	5.978
Ward:	4	Parking Spaces:	516
General Location:	SE corner Robert Speck Pky & City Centre Dr	FSI:	0.99
Designation:	Mixed Use	Number of Office Buildings:	1
Zoning:	H-CC2{2}		

Building

Building ID:	66	GFA (sqm):	23,931
Building Name:	33 City Centre Dr	GFA (sqft):	257,591
Building Address:	33 City Centre Dr	Storeys:	6
Office Type:	Major Office	Year Built/Occupied:	1977



Office Directory 2018

Centre

Centre ID:	52	Site Area (ha):	2.883
Character Area:	DT Core	Site Area (ac):	7.125
Ward:	4	Parking Spaces:	625
General Location:	NW Hurontario St & Burnhamthorpe Rd W	FSI:	0.56
Designation:	Mixed Use	Number of Office Buildings:	1
Zoning:	H-CC2{2}		

Building

Building ID:	67	GFA (sqm):	16,050
Building Name:	55 City Centre Dr	GFA (sqft):	172,761
Building Address:	55 City Centre Dr	Storeys:	11
Office Type:	Major Office	Year Built/Occupied:	1971



Office Directory 2018

Centre

Centre ID:	53	Site Area (ha):	1.911
Character Area:	DT Core	Site Area (ac):	4.721
Ward:	4	Parking Spaces:	769
General Location:	SE corner City Centre Dr & Kariya Dr	FSI:	0.95
Designation:	Mixed Use	Number of Office Buildings:	1
Zoning:	H-CC2{2}		

Building

Building ID:	68	GFA (sqm):	18,227
Building Name:	77 City Centre Dr	GFA (sqft):	196,194
Building Address:	77 City Centre Dr	Storeys:	8
Office Type:	Major Office	Year Built/Occupied:	1989



Office Directory 2018

Centre

Centre ID:	54	Site Area (ha):	1.308
Character Area:	DT Core	Site Area (ac):	3.231
Ward:	4	Parking Spaces:	200
General Location:	N of Burnhamthorpe Rd, W Hurontario St	FSI:	0.58
Designation:	Mixed Use	Number of Office Buildings:	1
Zoning:	H-CC2{2}		

Building

Building ID:	69	GFA (sqm):	7,618
Building Name:	The UCO Building	GFA (sqft):	81,999
Building Address:	151 City Centre Dr	Storeys:	9
Office Type:	Secondary Office	Year Built/Occupied:	1972



Office Directory 2018

Centre

Centre ID:	55	Site Area (ha):	1.873
Character Area:	DT Core	Site Area (ac):	4.627
Ward:	4	Parking Spaces:	445
General Location:	SE corner City Centre Dr & Duke of York	FSI:	1.15
Designation:	Mixed Use	Number of Office Buildings:	1
Zoning:	H-CC2{2}		

Building

Building ID:	70	GFA (sqm):	21,566
Building Name:	201 City Centre Dr	GFA (sqft):	232,134
Building Address:	201 City Centre Dr	Storeys:	11
Office Type:	Major Office	Year Built/Occupied:	1979



Office Directory 2018

Centre

Centre ID:	56	Site Area (ha):	1.974
Character Area:	DT Core	Site Area (ac):	4.877
Ward:	4	Parking Spaces:	582
General Location:	NS Burnhamthorpe Rd W, E of Confederation Pky	FSI:	1.64
Designation:	Mixed Use	Number of Office Buildings:	1
Zoning:	CC2{1}		

Building

Building ID:	71	GFA (sqm):	32,456
Building Name:	Mississauga City Hall	GFA (sqft):	349,353
Building Address:	300 City Centre Dr	Storeys:	12
Office Type:	Major Office	Year Built/Occupied:	1986



Office Directory 2018

Centre

Centre ID:	57	Site Area (ha):	0.756
Character Area:	DT Cooksville	Site Area (ac):	1.867
Ward:	7	Parking Spaces:	173
General Location:	NW Dundas St W & Confederation Pky	FSI:	0.91
Designation:	Office	Number of Office Buildings:	1
Zoning:	O-13		

Building

Building ID:	72	GFA (sqm):	6,900
Building Name:		GFA (sqft):	74,271
Building Address:	3050 Confederation Pky	Storeys:	6
Office Type:	Secondary Office	Year Built/Occupied:	1989



Office Directory 2018

Centre

Centre ID:	58	Site Area (ha):	2.787
Character Area:	Northeast EA (West)	Site Area (ac):	6.886
Ward:	5	Parking Spaces:	691
General Location:	NW corner Tomken Rd & Derry Rd E	FSI:	0.26
Designation:	Business Employment	Number of Office Buildings:	3
Zoning:	E2		

Building

Building ID:	84	GFA (sqm):	1,675
Building Name:	Courtyard Offices - Phs I	GFA (sqft):	18,030
Building Address:	969 Derry Rd E	Storeys:	1
Office Type:	Secondary Office	Year Built/Occupied:	1989



Office Directory 2018

Centre

Centre ID:	58	Site Area (ha):	2.787
Character Area:	Northeast EA (West)	Site Area (ac):	6.886
Ward:	5	Parking Spaces:	691
General Location:	NW corner Tomken Rd & Derry Rd E	FSI:	0.26
Designation:	Business Employment	Number of Office Buildings:	3
Zoning:	E2		

Building

Building ID:	85	GFA (sqm):	861
Building Name:		GFA (sqft):	9,268
Building Address:	979 Derry Rd E	Storeys:	1
Office Type:	Secondary Office	Year Built/Occupied:	1988



Office Directory 2018

Centre

Centre ID:	58	Site Area (ha):	2.787
Character Area:	Northeast EA (West)	Site Area (ac):	6.886
Ward:	5	Parking Spaces:	691
General Location:	NW corner Tomken Rd & Derry Rd E	FSI:	0.26
Designation:	Business Employment	Number of Office Buildings:	3
Zoning:	E2		

Building

Building ID:	86	GFA (sqm):	4,608
Building Name:	Derry Tomken Centre	GFA (sqft):	49,600
Building Address:	989 Derry Rd E	Storeys:	4
Office Type:	Secondary Office	Year Built/Occupied:	1989



Office Directory 2018

Centre

Centre ID:	59	Site Area (ha):	1.616
Character Area:	Gateway EA (East)	Site Area (ac):	3.994
Ward:	5	Parking Spaces:	Not Available
General Location:	SS Derry Rd, E of Goreway Dr	FSI:	0.34
Designation:	Business Employment	Number of Office Buildings:	7
Zoning:	E2		

Building

Building ID:	74	GFA (sqm):	774
Building Name:	Coopers Business Centre	GFA (sqft):	8,333
Building Address:	5745 Coopers Ave	Storeys:	1
Office Type:	Secondary Office	Year Built/Occupied:	1989



Office Directory 2018

Centre

Centre ID:	59	Site Area (ha):	1.616
Character Area:	Gateway EA (East)	Site Area (ac):	3.994
Ward:	5	Parking Spaces:	Not Available
General Location:	SS Derry Rd, E of Goreway Dr	FSI:	0.34
Designation:	Business Employment	Number of Office Buildings:	7
Zoning:	E2		

Building

Building ID:	75	GFA (sqm):	774
Building Name:	Coopers Business Centre	GFA (sqft):	8,333
Building Address:	5747 Coopers Ave	Storeys:	1
Office Type:	Secondary Office	Year Built/Occupied:	1989



Office Directory 2018

Centre

Centre ID:	59	Site Area (ha):	1.616
Character Area:	Gateway EA (East)	Site Area (ac):	3.994
Ward:	5	Parking Spaces:	Not Available
General Location:	SS Derry Rd, E of Goreway Dr	FSI:	0.34
Designation:	Business Employment	Number of Office Buildings:	7
Zoning:	E2		

Building

Building ID:	76	GFA (sqm):	774
Building Name:	Coopers Business Centre	GFA (sqft):	8,333
Building Address:	5749 Coopers Ave	Storeys:	1
Office Type:	Secondary Office	Year Built/Occupied:	1989



Office Directory 2018

Centre

Centre ID:	59	Site Area (ha):	1.616
Character Area:	Gateway EA (East)	Site Area (ac):	3.994
Ward:	5	Parking Spaces:	Not Available
General Location:	SS Derry Rd, E of Goreway Dr	FSI:	0.34
Designation:	Business Employment	Number of Office Buildings:	7
Zoning:	E2		

Building

Building ID:	78	GFA (sqm):	774
Building Name:	Coopers Business Centre	GFA (sqft):	8,333
Building Address:	5753 Coopers Ave	Storeys:	1
Office Type:	Secondary Office	Year Built/Occupied:	1989



Office Directory 2018

Centre

Centre ID:	59	Site Area (ha):	1.616
Character Area:	Gateway EA (East)	Site Area (ac):	3.994
Ward:	5	Parking Spaces:	Not Available
General Location:	SS Derry Rd, E of Goreway Dr	FSI:	0.34
Designation:	Business Employment	Number of Office Buildings:	7
Zoning:	E2		

Building

Building ID:	79	GFA (sqm):	774
Building Name:	Coopers Business Centre	GFA (sqft):	8,333
Building Address:	5755 Coopers Ave	Storeys:	1
Office Type:	Secondary Office	Year Built/Occupied:	1989



Office Directory 2018

Centre

Centre ID:	59	Site Area (ha):	1.616
Character Area:	Gateway EA (East)	Site Area (ac):	3.994
Ward:	5	Parking Spaces:	Not Available
General Location:	SS Derry Rd, E of Goreway Dr	FSI:	0.34
Designation:	Business Employment	Number of Office Buildings:	7
Zoning:	E2		

Building

Building ID:	80	GFA (sqm):	774
Building Name:	Coopers Business Centre	GFA (sqft):	8,333
Building Address:	5757 Coopers Ave	Storeys:	1
Office Type:	Secondary Office	Year Built/Occupied:	1989



Office Directory 2018

Centre

Centre ID:	59	Site Area (ha):	1.616
Character Area:	Gateway EA (East)	Site Area (ac):	3.994
Ward:	5	Parking Spaces:	Not Available
General Location:	SS Derry Rd, E of Goreway Dr	FSI:	0.34
Designation:	Business Employment	Number of Office Buildings:	7
Zoning:	E2		

Building

Building ID:	444	GFA (sqm):	774
Building Name:		GFA (sqft):	8,333
Building Address:	5759 Coopers Ave	Storeys:	1
Office Type:	Secondary Office	Year Built/Occupied:	1989



Office Directory 2018

Centre

Centre ID:	60	Site Area (ha):	2.429
Character Area:	Meadowvale Business Park CC	Site Area (ac):	6.002
Ward:	9	Parking Spaces:	407
General Location:	NS Derry Rd W, at Syntex & West Credit	FSI:	0.29
Designation:	Business Employment	Number of Office Buildings:	1
Zoning:	E2-1		

Building

Building ID:	88	GFA (sqm):	7,104
Building Name:	Siemens	GFA (sqft):	76,467
Building Address:	2185 Derry Rd W	Storeys:	3
Office Type:	Secondary Office	Year Built/Occupied:	1994



Office Directory 2018

Centre

Centre ID:	62	Site Area (ha):	0.158
Character Area:	Applewood NHD	Site Area (ac):	0.391
Ward:	3	Parking Spaces:	346
General Location:	ES Dixie Rd, N of Bloor St	FSI:	1.12
Designation:	Mixed Use	Number of Office Buildings:	1
Zoning:	C2		

Building

Building ID:	90	GFA (sqm):	1,765
Building Name:		GFA (sqft):	18,998
Building Address:	3461 Dixie Rd	Storeys:	5
Office Type:	Secondary Office	Year Built/Occupied:	1974



Office Directory 2018

Centre

Centre ID:	64	Site Area (ha):	1.916
Character Area:	Northeast EA (West)	Site Area (ac):	4.735
Ward:	5	Parking Spaces:	Not Available
General Location:	NW Aimco Blvd & Dixie Rd	FSI:	0.13
Designation:	Mixed Use	Number of Office Buildings:	1
Zoning:	C3-1		

Building

Building ID:	93	GFA (sqm):	2,415
Building Name:		GFA (sqft):	25,995
Building Address:	5170 Dixie Rd	Storeys:	3
Office Type:	Secondary Office	Year Built/Occupied:	1973



Office Directory 2018

Centre

Centre ID:	65	Site Area (ha):	2.261
Character Area:	Northeast EA (West)	Site Area (ac):	5.588
Ward:	5	Parking Spaces:	76
General Location:	SE corner Dixie Rd N & Courtneypark Dr	FSI:	0.55
Designation:	Business Employment	Number of Office Buildings:	2
Zoning:	E2		

Building

Building ID:	94	GFA (sqm):	6,835
Building Name:	Dixie Court Corporate Parks 3	GFA (sqft):	73,571
Building Address:	6345 Dixie Rd	Storeys:	4
Office Type:	Secondary Office	Year Built/Occupied:	1988



Office Directory 2018

Centre

Centre ID:	65	Site Area (ha):	2.261
Character Area:	Northeast EA (West)	Site Area (ac):	5.588
Ward:	5	Parking Spaces:	76
General Location:	SE corner Dixie Rd N & Courtneypark Dr	FSI:	0.55
Designation:	Business Employment	Number of Office Buildings:	2
Zoning:	E2		

Building

Building ID:	95	GFA (sqm):	5,659
Building Name:	Dixie Court Corporate Parks 4	GFA (sqft):	60,913
Building Address:	6375 Dixie Rd	Storeys:	4
Office Type:	Secondary Office	Year Built/Occupied:	1988



Office Directory 2018

Centre

Centre ID:	66	Site Area (ha):	0.475
Character Area:	DT Cooksville	Site Area (ac):	1.174
Ward:	7	Parking Spaces:	141
General Location:	SW corner Dundas St E & Camilla Rd	FSI:	0.99
Designation:	Office	Number of Office Buildings:	1
Zoning:	0		

Building

Building ID:	96	GFA (sqm):	4,720
Building Name:	Camilla Place	GFA (sqft):	50,806
Building Address:	130 Dundas St E	Storeys:	5
Office Type:	Secondary Office	Year Built/Occupied:	1977



Office Directory 2018

Centre

Centre ID:	67	Site Area (ha):	0.507
Character Area:	Dixie EA	Site Area (ac):	1.253
Ward:	1	Parking Spaces:	Not Available
General Location:	SS Dundas St E, E of Haines Rd	FSI:	0.69
Designation:	Mixed Use	Number of Office Buildings:	1
Zoning:	C3-1		

Building

Building ID:	97	GFA (sqm):	3,485
Building Name:	Ashley Business Centre	GFA (sqft):	37,512
Building Address:	918 Dundas St E	Storeys:	5
Office Type:	Secondary Office	Year Built/Occupied:	1991



Office Directory 2018

Centre

Centre ID:	68	Site Area (ha):	0.258
Character Area:	Dixie EA	Site Area (ac):	0.637
Ward:	1	Parking Spaces:	Not Available
General Location:	SW corner Dundas St E and Stanfield Rd	FSI:	0.48
Designation:	Mixed Use	Number of Office Buildings:	1
Zoning:	C3-1		

Building

Building ID:	98	GFA (sqm):	1,235
Building Name:		GFA (sqft):	13,293
Building Address:	1090 Dundas St E	Storeys:	2
Office Type:	Secondary Office	Year Built/Occupied:	1979



Office Directory 2018

Centre

Centre ID:	69	Site Area (ha):	1.425
Character Area:	Dixie EA	Site Area (ac):	3.522
Ward:	1	Parking Spaces:	250
General Location:	SS Dundas St E, W of Dixie Rd	FSI:	0.13
Designation:	Mixed Use	Number of Office Buildings:	1
Zoning:	C3-35		

Building

Building ID:	99	GFA (sqm):	1,858
Building Name:	Dun-Dix Square - Phs I	GFA (sqft):	19,999
Building Address:	1370 Dundas St E	Storeys:	3
Office Type:	Secondary Office	Year Built/Occupied:	1986



Office Directory 2018

Centre

Centre ID:	70	Site Area (ha):	1.188
Character Area:	Dixie EA	Site Area (ac):	2.935
Ward:	3	Parking Spaces:	134
General Location:	NW corner Dundas St E & Southcreek Rd	FSI:	0.89
Designation:	Mixed Use	Number of Office Buildings:	4
Zoning:	C3-1		

Building

Building ID:	100	GFA (sqm):	4,625
Building Name:	Dundas Square	GFA (sqft):	49,783
Building Address:	2055 Dundas St E	Storeys:	2
Office Type:	Secondary Office	Year Built/Occupied:	1983



Office Directory 2018

Centre

Centre ID:	70	Site Area (ha):	1.188
Character Area:	Dixie EA	Site Area (ac):	2.935
Ward:	3	Parking Spaces:	134
General Location:	NW corner Dundas St E & Southcreek Rd	FSI:	0.89
Designation:	Mixed Use	Number of Office Buildings:	4
Zoning:	C3-1		

Building

Building ID:	101	GFA (sqm):	3,515
Building Name:	Dundas Square	GFA (sqft):	37,835
Building Address:	2065 Dundas St E	Storeys:	2
Office Type:	Secondary Office	Year Built/Occupied:	1983



Office Directory 2018

Centre

Centre ID:	70	Site Area (ha):	1.188
Character Area:	Dixie EA	Site Area (ac):	2.935
Ward:	3	Parking Spaces:	134
General Location:	NW corner Dundas St E & Southcreek Rd	FSI:	0.89
Designation:	Mixed Use	Number of Office Buildings:	4
Zoning:	C3-1		

Building

Building ID:	102	GFA (sqm):	1,340
Building Name:	Dundas Square	GFA (sqft):	14,424
Building Address:	2077 Dundas St E	Storeys:	2
Office Type:	Secondary Office	Year Built/Occupied:	1982



Office Directory 2018

Centre

Centre ID:	70	Site Area (ha):	1.188
Character Area:	Dixie EA	Site Area (ac):	2.935
Ward:	3	Parking Spaces:	134
General Location:	NW corner Dundas St E & Southcreek Rd	FSI:	0.89
Designation:	Mixed Use	Number of Office Buildings:	4
Zoning:	C3-1		

Building

Building ID:	103	GFA (sqm):	1,116
Building Name:	Dundas Square	GFA (sqft):	12,013
Building Address:	2087 Dundas St E	Storeys:	2
Office Type:	Secondary Office	Year Built/Occupied:	1983



Office Directory 2018

Centre

Centre ID:	72	Site Area (ha):	0.693
Character Area:	DT Cooksville	Site Area (ac):	1.712
Ward:	7	Parking Spaces:	243
General Location:	NW corner Dundas St W & Confederation Pky	FSI:	1.57
Designation:	Office	Number of Office Buildings:	1
Zoning:	0		

Building

Building ID:	106	GFA (sqm):	10,904
Building Name:	Dundas Tower	GFA (sqft):	117,370
Building Address:	165 Dundas St W	Storeys:	10
Office Type:	Major Office	Year Built/Occupied:	1976



Office Directory 2018

Centre

Centre ID:	73	Site Area (ha):	1.569
Character Area:	Western Business Park EA	Site Area (ac):	3.876
Ward:	8	Parking Spaces:	93
General Location:	NS Dunwin Dr, E of Glen Erin Dr	FSI:	0.27
Designation:	Business Employment	Number of Office Buildings:	2
Zoning:	E2-1		

Building

Building ID:	107	GFA (sqm):	1,519
Building Name:	Dunwin IV	GFA (sqft):	16,350
Building Address:	2145 Dunwin Dr	Storeys:	1
Office Type:	Secondary Office	Year Built/Occupied:	Not Available



Office Directory 2018

Centre

Centre ID:	73	Site Area (ha):	1.569
Character Area:	Western Business Park EA	Site Area (ac):	3.876
Ward:	8	Parking Spaces:	93
General Location:	NS Dunwin Dr, E of Glen Erin Dr	FSI:	0.27
Designation:	Business Employment	Number of Office Buildings:	2
Zoning:	E2-1		

Building

Building ID:	108	GFA (sqm):	2,724
Building Name:	Dunwin IV	GFA (sqft):	29,321
Building Address:	2155 Dunwin Dr	Storeys:	1
Office Type:	Secondary Office	Year Built/Occupied:	Not Available



Office Directory 2018

Centre

Centre ID:	76	Site Area (ha):	0.260
Character Area:	Cooksville NHD (East)	Site Area (ac):	0.644
Ward:	7	Parking Spaces:	Not Available
General Location:	WS Edenhurst Dr, S of Dundas St E	FSI:	0.59
Designation:	Office	Number of Office Buildings:	1
Zoning:	0		

Building

Building ID:	112	GFA (sqm):	1,533
Building Name:		GFA (sqft):	16,501
Building Address:	2600 Edenhurst Dr	Storeys:	3
Office Type:	Secondary Office	Year Built/Occupied:	1980



Office Directory 2018

Centre

Centre ID:	77	Site Area (ha):	2.208
Character Area:	Uptown MN	Site Area (ac):	5.457
Ward:	4	Parking Spaces:	306
General Location:	SW corner Eglinton Ave W & Hurontario St	FSI:	0.61
Designation:	Office	Number of Office Buildings:	1
Zoning:	O-8		

Building

Building ID:	113	GFA (sqm):	13,462
Building Name:	Eglinton Commercial Centre	GFA (sqft):	144,904
Building Address:	30 Eglinton Ave W	Storeys:	8
Office Type:	Major Office	Year Built/Occupied:	1988



Office Directory 2018

Centre

Centre ID:	78	Site Area (ha):	0.393
Character Area:	Central Erin Mills MN	Site Area (ac):	0.971
Ward:	8	Parking Spaces:	Not Available
General Location:	SE Eglinton Ave W & Erin Mills Pky	FSI:	1.59
Designation:	Institutional	Number of Office Buildings:	1
Zoning:	I-4		

Building

Building ID:	114	GFA (sqm):	6,251
Building Name:	Credit Valley Professional Building	GFA (sqft):	67,285
Building Address:	2300 Eglinton Ave W	Storeys:	5
Office Type:	Secondary Office	Year Built/Occupied:	1988



Office Directory 2018

Centre

Centre ID:	79	Site Area (ha):	2.201
Character Area:	Northeast EA (West)	Site Area (ac):	5.439
Ward:	5	Parking Spaces:	278
General Location:	ES Dixie Rd, N of Hwy 401	FSI:	0.40
Designation:	Business Employment	Number of Office Buildings:	1
Zoning:	E2		

Building

Building ID:	115	GFA (sqm):	8,695
Building Name:	Enterprise Centre - Phs I	GFA (sqft):	93,592
Building Address:	1550 Enterprise Rd	Storeys:	4
Office Type:	Secondary Office	Year Built/Occupied:	1987



Office Directory 2018

Centre

Centre ID:	80	Site Area (ha):	0.402
Character Area:	Erindale NHD	Site Area (ac):	0.993
Ward:	6	Parking Spaces:	Not Available
General Location:	ES Erindale Station Rd, S of McBride	FSI:	0.20
Designation:	Office	Number of Office Buildings:	1
Zoning:	0		

Building

Building ID:	116	GFA (sqm):	811
Building Name:		GFA (sqft):	8,730
Building Address:	3195 Erindale Station Rd	Storeys:	2
Office Type:	Secondary Office	Year Built/Occupied:	1978



Office Directory 2018

Centre

Centre ID:	81	Site Area (ha):	1.820
Character Area:	Airport CC	Site Area (ac):	4.497
Ward:	5	Parking Spaces:	480
General Location:	NW corner Explorer Dr & Skymark Ave	FSI:	0.83
Designation:	Business Employment	Number of Office Buildings:	1
Zoning:	E1-19		

Building

Building ID:	117	GFA (sqm):	15,077
Building Name:	Airport Corporate Centre Tower	GFA (sqft):	162,287
Building Address:	5090 Explorer Dr	Storeys:	10
Office Type:	Major Office	Year Built/Occupied:	1988



Office Directory 2018

Centre

Centre ID:	83	Site Area (ha):	1.04
Character Area:	Airport CC	Site Area (ac):	2.569
Ward:	5	Parking Spaces:	129
General Location:	NW corner Explorer Dr & Matheson Blvd E	FSI:	0.51
Designation:	Business Employment	Number of Office Buildings:	1
Zoning:	E1		

Building

Building ID:	119	GFA (sqm):	5,315
Building Name:	Festo Inc Office Building	GFA (sqft):	57,210
Building Address:	5300 Explorer Dr	Storeys:	4
Office Type:	Secondary Office	Year Built/Occupied:	1985



Office Directory 2018

Centre

Centre ID:	84	Site Area (ha):	1.667
Character Area:	Airport CC	Site Area (ac):	4.120
Ward:	5	Parking Spaces:	260
General Location:	N of Eglinton Ave E, E of Orbitor Dr	FSI:	0.42
Designation:	Business Employment	Number of Office Buildings:	1
Zoning:	E1		

Building

Building ID:	120	GFA (sqm):	6,921
Building Name:	Kingsway Financial	GFA (sqft):	74,497
Building Address:	5310 Explorer Dr	Storeys:	4
Office Type:	Secondary Office	Year Built/Occupied:	1985



Office Directory 2018

Centre

Centre ID:	85	Site Area (ha):	6.989
Character Area:	Airport CC	Site Area (ac):	17.269
Ward:	5	Parking Spaces:	1,888
General Location:	SE corner Explorer Dr & Satellite Dr	FSI:	0.78
Designation:	Business Employment	Number of Office Buildings:	6
Zoning:	E1		

Building

Building ID:	121	GFA (sqm):	5,295
Building Name:	AeroCentre - Phs IV	GFA (sqft):	56,995
Building Address:	5500 Explorer Dr	Storeys:	4
Office Type:	Secondary Office	Year Built/Occupied:	1991



Office Directory 2018

Centre

Centre ID:	85	Site Area (ha):	6.989
Character Area:	Airport CC	Site Area (ac):	17.269
Ward:	5	Parking Spaces:	1,888
General Location:	SE corner Explorer Dr & Satellite Dr	FSI:	0.78
Designation:	Business Employment	Number of Office Buildings:	6
Zoning:	E1		

Building

Building ID:	122	GFA (sqm):	7,495
Building Name:	AeroCentre - Phs II	GFA (sqft):	80,673
Building Address:	5580 Explorer Dr	Storeys:	6
Office Type:	Secondary Office	Year Built/Occupied:	1989



Office Directory 2018

Centre

Centre ID:	85	Site Area (ha):	6.989
Character Area:	Airport CC	Site Area (ac):	17.269
Ward:	5	Parking Spaces:	1,888
General Location:	SE corner Explorer Dr & Satellite Dr	FSI:	0.78
Designation:	Business Employment	Number of Office Buildings:	6
Zoning:	E1		

Building

Building ID:	123	GFA (sqm):	4,943
Building Name:	AeroCentre - Phs I	GFA (sqft):	53,203
Building Address:	5600 Explorer Dr	Storeys:	4
Office Type:	Secondary Office	Year Built/Occupied:	1989



Office Directory 2018

Centre

Centre ID:	85	Site Area (ha):	6.989
Character Area:	Airport CC	Site Area (ac):	17.269
Ward:	5	Parking Spaces:	1,888
General Location:	SE corner Explorer Dr & Satellite Dr	FSI:	0.78
Designation:	Business Employment	Number of Office Buildings:	6
Zoning:	E1		

Building

Building ID:	367	GFA (sqm):	8,671
Building Name:	AeroCentre - Ph III	GFA (sqft):	93,337
Building Address:	5520 Explorer Dr	Storeys:	4
Office Type:	Secondary Office	Year Built/Occupied:	1999



Office Directory 2018

Centre

Centre ID:	85	Site Area (ha):	6.989
Character Area:	Airport CC	Site Area (ac):	17.269
Ward:	5	Parking Spaces:	1,888
General Location:	SE corner Explorer Dr & Satellite Dr	FSI:	0.78
Designation:	Business Employment	Number of Office Buildings:	6
Zoning:	E1		

Building

Building ID:	372	GFA (sqm):	8,671
Building Name:	AeroCentre	GFA (sqft):	93,337
Building Address:	5560 Explorer Dr	Storeys:	4
Office Type:	Secondary Office	Year Built/Occupied:	1999



Office Directory 2018

Centre

Centre ID:	85	Site Area (ha):	6.989
Character Area:	Airport CC	Site Area (ac):	17.269
Ward:	5	Parking Spaces:	1,888
General Location:	SE corner Explorer Dr & Satellite Dr	FSI:	0.78
Designation:	Business Employment	Number of Office Buildings:	6
Zoning:	E1		

Building

Building ID:	467	GFA (sqm):	19,672
Building Name:	AeroCentre - Ph V	GFA (sqft):	211,752
Building Address:	5550,5570 Explorer Dr	Storeys:	8
Office Type:	Major Office	Year Built/Occupied:	2008/2009



Office Directory 2018

Centre

Centre ID:	86	Site Area (ha):	4.045
Character Area:	Airport CC	Site Area (ac):	9.996
Ward:	5	Parking Spaces:	336
General Location:	SW corner of Explorer Dr & Satellite Dr	FSI:	0.53
Designation:	Business Employment	Number of Office Buildings:	2
Zoning:	E1		

Building

Building ID:	124	GFA (sqm):	6,486
Building Name:	Building 'A'	GFA (sqft):	69,815
Building Address:	5700 Explorer Dr	Storeys:	4
Office Type:	Secondary Office	Year Built/Occupied:	1996



Office Directory 2018

Centre

Centre ID:	86	Site Area (ha):	4.045
Character Area:	Airport CC	Site Area (ac):	9.996
Ward:	5	Parking Spaces:	336
General Location:	SW corner of Explorer Dr & Satellite Dr	FSI:	0.53
Designation:	Business Employment	Number of Office Buildings:	2
Zoning:	E1		

Building

Building ID:	254	GFA (sqm):	14,907
Building Name:	Building 'B'	GFA (sqft):	160,458
Building Address:	5300 Satellite Dr	Storeys:	3
Office Type:	Major Office	Year Built/Occupied:	1997



Office Directory 2018

Centre

Centre ID:	87	Site Area (ha):	1.617
Character Area:	Airport CC	Site Area (ac):	3.997
Ward:	5	Parking Spaces:	118
General Location:	ES Explorer Dr, N of Matheson Blvd E	FSI:	0.56
Designation:	Business Employment	Number of Office Buildings:	1
Zoning:	E1		

Building

Building ID:	125	GFA (sqm):	8,992
Building Name:	Bank of Canada	GFA (sqft):	96,789
Building Address:	5990 Explorer Dr	Storeys:	2
Office Type:	Secondary Office	Year Built/Occupied:	1994



Office Directory 2018

Centre

Centre ID:	91	Site Area (ha):	0.702
Character Area:	Northeast EA (East)	Site Area (ac):	1.734
Ward:	5	Parking Spaces:	96
General Location:	WS Goreway Dr, S of Nashua	FSI:	0.33
Designation:	Business Employment	Number of Office Buildings:	1
Zoning:	E2		

Building

Building ID:	129	GFA (sqm):	2,323
Building Name:		GFA (sqft):	25,005
Building Address:	6870 Goreway Dr	Storeys:	2
Office Type:	Secondary Office	Year Built/Occupied:	1989



Office Directory 2018

Centre

Centre ID:	93	Site Area (ha):	0.415
Character Area:	Malton CN	Site Area (ac):	1.025
Ward:	5	Parking Spaces:	49
General Location:	WS Goreway Dr, S of Morningstar Dr	FSI:	0.18
Designation:	Office	Number of Office Buildings:	1
Zoning:	0		

Building

Building ID:	131	GFA (sqm):	765
Building Name:	Malton Medical Clinic / Goreway Health Centre	GFA (sqft):	8,234
Building Address:	7330 Goreway Dr	Storeys:	2
Office Type:	Secondary Office	Year Built/Occupied:	1990



Office Directory 2018

Centre

Centre ID:	94	Site Area (ha):	0.395
Character Area:	Dixie EA	Site Area (ac):	0.977
Ward:	1	Parking Spaces:	67
General Location:	NE corner Queensway E & Haines Rd	FSI:	0.56
Designation:	Business Employment	Number of Office Buildings:	1
Zoning:	E2		

Building

Building ID:	132	GFA (sqm):	2,230
Building Name:		GFA (sqft):	24,004
Building Address:	2301 Haines Rd	Storeys:	2
Office Type:	Secondary Office	Year Built/Occupied:	Not Available



Office Directory 2018

Centre

Centre ID:	97	Site Area (ha):	0.860
Character Area:	Mineola NHD	Site Area (ac):	2.126
Ward:	1	Parking Spaces:	178
General Location:	SE corner Hurontario St & South Service Rd	FSI:	0.64
Designation:	Office	Number of Office Buildings:	1
Zoning:	O-3		

Building

Building ID:	135	GFA (sqm):	5,491
Building Name:	Credit Valley Corporate Centre	GFA (sqft):	59,105
Building Address:	1599 Hurontario St	Storeys:	3
Office Type:	Secondary Office	Year Built/Occupied:	1989



Office Directory 2018

Centre

Centre ID:	98	Site Area (ha):	0.449
Character Area:	DT Hospital	Site Area (ac):	1.109
Ward:	7	Parking Spaces:	278
General Location:	NW Hurontario St & North Service Rd	FSI:	1.68
Designation:	Office	Number of Office Buildings:	1
Zoning:	O-11		

Building

Building ID:	136	GFA (sqm):	7,519
Building Name:	South Gate Executive Centre	GFA (sqft):	80,934
Building Address:	2085 Hurontario St	Storeys:	5
Office Type:	Secondary Office	Year Built/Occupied:	1989




Office Directory 2018

Centre

Centre ID:	99	Site Area (ha):	0.325
Character Area:	DT Hospital	Site Area (ac):	0.803
Ward:	7	Parking Spaces:	Not Available
General Location:	WS Hurontario St, N of Queensway W	FSI:	0.46
Designation:	Office	Number of Office Buildings:	1
Zoning:	O-5		

Building

Building ID:	137	GFA (sqm):	1,486
Building Name:		GFA (sqft):	15,995
Building Address:	2338 Hurontario St	Storeys:	7
Office Type:	Secondary Office	Year Built/Occupied:	1987



Office Directory 2018

Centre

Centre ID:	100	Site Area (ha):	0.473
Character Area:	DT Cooksville	Site Area (ac):	1.168
Ward:	7	Parking Spaces:	87
General Location:	ES Hurontario St, N of Dundas St E	FSI:	0.91
Designation:	Mixed Use	Number of Office Buildings:	1
Zoning:	C4-9		

Building

Building ID:	138	GFA (sqm):	4,301
Building Name:	Hurontario Professional Building	GFA (sqft):	46,296
Building Address:	3025 Hurontario St	Storeys:	6
Office Type:	Secondary Office	Year Built/Occupied:	1968



Office Directory 2018

Centre

Centre ID:	101	Site Area (ha):	0.381
Character Area:	DT Cooksville	Site Area (ac):	0.941
Ward:	7	Parking Spaces:	134
General Location:	NW corner Agnes St & Hurontario St	FSI:	0.65
Designation:	Mixed Use	Number of Office Buildings:	1
Zoning:	C4		

Building

Building ID:	139	GFA (sqm):	2,490
Building Name:	Crestwood Building	GFA (sqft):	26,802
Building Address:	3038 Hurontario St	Storeys:	3
Office Type:	Secondary Office	Year Built/Occupied:	1986



Office Directory 2018

Centre

Centre ID:	102	Site Area (ha):	1.463
Character Area:	DT Cooksville	Site Area (ac):	3.615
Ward:	7	Parking Spaces:	Not Available
General Location:	NE corner Hurontario St & Dundas St. E	FSI:	0.47
Designation:	Mixed Use	Number of Office Buildings:	2
Zoning:	C4		

Building

Building ID:	140	GFA (sqm):	4,866
Building Name:	Centre City Place	GFA (sqft):	52,372
Building Address:	3081 Hurontario St	Storeys:	2
Office Type:	Secondary Office	Year Built/Occupied:	1988



Office Directory 2018

Centre

Centre ID:	102	Site Area (ha):	1.463
Character Area:	DT Cooksville	Site Area (ac):	3.615
Ward:	7	Parking Spaces:	Not Available
General Location:	NE corner Hurontario St & Dundas St. E	FSI:	0.47
Designation:	Mixed Use	Number of Office Buildings:	2
Zoning:	C4		

Building

Building ID:	141	GFA (sqm):	2,001
Building Name:	Centre City Place	GFA (sqft):	21,539
Building Address:	3095 Hurontario St	Storeys:	2
Office Type:	Secondary Office	Year Built/Occupied:	1988



Office Directory 2018

Centre

Centre ID:	103	Site Area (ha):	0.334
Character Area:	DT Fairview	Site Area (ac):	0.826
Ward:	7	Parking Spaces:	55
General Location:	WS Hurontario St, S Central Pky W	FSI:	0.56
Designation:	Office	Number of Office Buildings:	1
Zoning:	O-10		

Building

Building ID:	142	GFA (sqm):	1,865
Building Name:	City Centre Medical Arts Clinic	GFA (sqft):	20,075
Building Address:	3420 Hurontario St	Storeys:	3
Office Type:	Secondary Office	Year Built/Occupied:	1992



Office Directory 2018

Centre

Centre ID:	104	Site Area (ha):	0.166
Character Area:	DT Core	Site Area (ac):	0.411
Ward:	7	Parking Spaces:	157
General Location:	NW corner Matthews Gate & Hurontario St	FSI:	3.23
Designation:	Mixed Use	Number of Office Buildings:	1
Zoning:	H-CC2{2}		

Building

Building ID:	143	GFA (sqm):	5,373
Building Name:	Mississauga Corporate Centre	GFA (sqft):	57,834
Building Address:	3660 Hurontario St	Storeys:	10
Office Type:	Secondary Office	Year Built/Occupied:	1987



Office Directory 2018

Centre

Centre ID:	105	Site Area (ha):	2.829
Character Area:	Gateway CC	Site Area (ac):	6.991
Ward:	5	Parking Spaces:	Not Available
General Location:	SW corner Hurontario St & Matheson Blvd W	FSI:	0.46
Designation:	Office, Institutional	Number of Office Buildings:	1
Zoning:	E1		

Building

Building ID:	144	GFA (sqm):	13,006
Building Name:	Peel District School Board	GFA (sqft):	139,995
Building Address:	5650 Hurontario St	Storeys:	3
Office Type:	Major Office	Year Built/Occupied:	1986



Office Directory 2018

Centre

Centre ID:	106	Site Area (ha):	3.508
Character Area:	Gateway CC	Site Area (ac):	8.669
Ward:	5	Parking Spaces:	730
General Location:	NE Hurontario St & Matheson Blvd W	FSI:	0.64
Designation:	Office	Number of Office Buildings:	1
Zoning:	E1		

Building

Building ID:	145	GFA (sqm):	22,496
Building Name:	Heartland Corporate Centre	GFA (sqft):	242,145
Building Address:	5770 Hurontario St	Storeys:	11
Office Type:	Major Office	Year Built/Occupied:	1989



Office Directory 2018

Centre

Centre ID:	109	Site Area (ha):	1.831
Character Area:	Uptown MN	Site Area (ac):	4.525
Ward:	4	Parking Spaces:	486
General Location:	SW Kingsbridge Garden Cir & Hurontario St	FSI:	0.70
Designation:	Office	Number of Office Buildings:	2
Zoning:	O-6		

Building

Building ID:	148	GFA (sqm):	10,758
Building Name:	Emerald Business Centre	GFA (sqft):	115,798
Building Address:	10 Kingsbridge Garden Cir	Storeys:	8
Office Type:	Major Office	Year Built/Occupied:	1989



Office Directory 2018

Centre

Centre ID:	109	Site Area (ha):	1.831
Character Area:	Uptown MN	Site Area (ac):	4.525
Ward:	4	Parking Spaces:	486
General Location:	SW Kingsbridge Garden Cir & Hurontario St	FSI:	0.70
Designation:	Office	Number of Office Buildings:	2
Zoning:	O-6		

Building

Building ID:	149	GFA (sqm):	1,989
Building Name:	Emerald Business Centre	GFA (sqft):	21,409
Building Address:	20 Kingsbridge Garden Cir	Storeys:	2
Office Type:	Secondary Office	Year Built/Occupied:	1989



Office Directory 2018

Centre

Centre ID:	110	Site Area (ha):	0.050
Character Area:	Port Credit CN	Site Area (ac):	0.124
Ward:	1	Parking Spaces:	Not Available
General Location:	SS Lakeshore Rd E, E of Stavebank Rd S	FSI:	1.66
Designation:	Mixed Use	Number of Office Buildings:	1
Zoning:	C4		

Building

Building ID:	150	GFA (sqm):	836
Building Name:		GFA (sqft):	8,999
Building Address:	39 Lakeshore Rd E	Storeys:	2
Office Type:	Secondary Office	Year Built/Occupied:	1958



Office Directory 2018

Centre

Centre ID:	111	Site Area (ha):	0.351
Character Area:	Clarkson Village CN	Site Area (ac):	0.867
Ward:	2	Parking Spaces:	55
General Location:	SE corner Lakeshore Rd E and Meadow Wood Rd	FSI:	0.48
Designation:	Mixed Use	Number of Office Buildings:	1
Zoning:	C4		

Building

Building ID:	151	GFA (sqm):	1,672
Building Name:		GFA (sqft):	17,997
Building Address:	1654 Lakeshore Rd W	Storeys:	1
Office Type:	Secondary Office	Year Built/Occupied:	1981



Office Directory 2018

Centre

Centre ID:	112	Site Area (ha):	1.84
Character Area:	Southdown EA	Site Area (ac):	4.546
Ward:	2	Parking Spaces:	109
General Location:	SS Lakeshore Rd W, opposite Hazelhurst Rd	FSI:	0.12
Designation:	Business Employment	Number of Office Buildings:	1
Zoning:	E2-108		

Building

Building ID:	152	GFA (sqm):	2,286
Building Name:	Molicom Group	GFA (sqft):	24,606
Building Address:	2310 Lakeshore Rd W	Storeys:	2
Office Type:	Secondary Office	Year Built/Occupied:	Not Available



Office Directory 2018

Centre

Centre ID:	113	Site Area (ha):	2.286
Character Area:	Sheridan CN	Site Area (ac):	5.650
Ward:	2	Parking Spaces:	156
General Location:	NW corner Erin Mills Pky & QEW	FSI:	0.23
Designation:	Office	Number of Office Buildings:	1
Zoning:	O-12		

Building

Building ID:	153	GFA (sqm):	5,212
Building Name:	Sheridan Corporate Centre	GFA (sqft):	56,102
Building Address:	2155 Leanne Blvd	Storeys:	2
Office Type:	Secondary Office	Year Built/Occupied:	1979



Office Directory 2018

Centre

Centre ID:	114	Site Area (ha):	0.702
Character Area:	Gateway EA (East)	Site Area (ac):	1.736
Ward:	5	Parking Spaces:	Not Available
General Location:	NE corner Matheson Blvd & Whittle Rd	FSI:	0.40
Designation:	Business Employment	Number of Office Buildings:	2
Zoning:	E2		

Building

Building ID:	154	GFA (sqm):	1,394
Building Name:	Matheson Court	GFA (sqft):	15,005
Building Address:	100 Matheson Blvd E	Storeys:	2
Office Type:	Secondary Office	Year Built/Occupied:	1986



Office Directory 2018

Centre

Centre ID:	114	Site Area (ha):	0.702
Character Area:	Gateway EA (East)	Site Area (ac):	1.736
Ward:	5	Parking Spaces:	Not Available
General Location:	NE corner Matheson Blvd & Whittle Rd	FSI:	0.40
Designation:	Business Employment	Number of Office Buildings:	2
Zoning:	E2		

Building

Building ID:	155	GFA (sqm):	1,394
Building Name:	Matheson Court	GFA (sqft):	15,005
Building Address:	120 Matheson Blvd E	Storeys:	2
Office Type:	Secondary Office	Year Built/Occupied:	1987



Office Directory 2018

Centre

Centre ID:	115	Site Area (ha):	0.641
Character Area:	Airport CC	Site Area (ac):	1.584
Ward:	5	Parking Spaces:	Not Available
General Location:	NS Marheson Blvd E, W of Shuttle Dr	FSI:	0.32
Designation:	Business Employment	Number of Office Buildings:	1
Zoning:	E1		

Building

Building ID:	156	GFA (sqm):	2,044
Building Name:	Internorth Construction Company	GFA (sqft):	22,001
Building Address:	2580 Matheson Blvd E	Storeys:	1
Office Type:	Secondary Office	Year Built/Occupied:	1986



Office Directory 2018

Centre

Centre ID:	116	Site Area (ha):	1.883
Character Area:	Airport CC	Site Area (ac):	4.653
Ward:	5	Parking Spaces:	40
General Location:	NE corner Matheson Blvd E & Explorer Dr	FSI:	1.19
Designation:	Business Employment	Number of Office Buildings:	4
Zoning:	E1		

Building

Building ID:	157	GFA (sqm):	16,588
Building Name:		GFA (sqft):	178,552
Building Address:	2100 Matheson Blvd E	Storeys:	2
Office Type:	Major Office	Year Built/Occupied:	1990



Office Directory 2018

Centre

Centre ID:	116	Site Area (ha):	1.883
Character Area:	Airport CC	Site Area (ac):	4.653
Ward:	5	Parking Spaces:	40
General Location:	NE corner Matheson Blvd E & Explorer Dr	FSI:	1.19
Designation:	Business Employment	Number of Office Buildings:	4
Zoning:	E1		

Building

Building ID:	158	GFA (sqm):	2,323
Building Name:		GFA (sqft):	25,005
Building Address:	2110 Matheson Blvd E	Storeys:	2
Office Type:	Secondary Office	Year Built/Occupied:	1992



Office Directory 2018

Centre

Centre ID:	116	Site Area (ha):	1.883
Character Area:	Airport CC	Site Area (ac):	4.653
Ward:	5	Parking Spaces:	40
General Location:	NE corner Matheson Blvd E & Explorer Dr	FSI:	1.19
Designation:	Business Employment	Number of Office Buildings:	4
Zoning:	E1		

Building

Building ID:	159	GFA (sqm):	2,110
Building Name:		GFA (sqft):	22,712
Building Address:	2120 Matheson Blvd E	Storeys:	2
Office Type:	Secondary Office	Year Built/Occupied:	1992



Office Directory 2018

Centre

Centre ID:	116	Site Area (ha):	1.883
Character Area:	Airport CC	Site Area (ac):	4.653
Ward:	5	Parking Spaces:	40
General Location:	NE corner Matheson Blvd E & Explorer Dr	FSI:	1.19
Designation:	Business Employment	Number of Office Buildings:	4
Zoning:	E1		

Building

Building ID:	421	GFA (sqm):	1,408
Building Name:	Mitsubishi Motor Sales of Canada Inc.	GFA (sqft):	15,156
Building Address:	2090 Matheson Blvd E	Storeys:	1
Office Type:	Secondary Office	Year Built/Occupied:	2002



Office Directory 2018

Centre

Centre ID:	117	Site Area (ha):	1.941
Character Area:	Airport CC	Site Area (ac):	4.796
Ward:	5	Parking Spaces:	Not Available
General Location:	NE corner Matheson Blvd E & Orbitor Dr	FSI:	0.57
Designation:	Business Employment	Number of Office Buildings:	2
Zoning:	E1		

Building

Building ID:	160	GFA (sqm):	1,449
Building Name:	Matheson Corporate Centre - Phs II	GFA (sqft):	15,597
Building Address:	2540 Matheson Blvd E	Storeys:	2
Office Type:	Secondary Office	Year Built/Occupied:	1992



Office Directory 2018

Centre

Centre ID:	117	Site Area (ha):	1.941
Character Area:	Airport CC	Site Area (ac):	4.796
Ward:	5	Parking Spaces:	Not Available
General Location:	NE corner Matheson Blvd E & Orbitor Dr	FSI:	0.57
Designation:	Business Employment	Number of Office Buildings:	2
Zoning:	E1		

Building

Building ID:	161	GFA (sqm):	9,572
Building Name:	Matheson Corporate Centre	GFA (sqft):	103,032
Building Address:	2550, 2560, 2570 Matheson Blvd E	Storeys:	5
Office Type:	Secondary Office	Year Built/Occupied:	1990



Office Directory 2018

Centre

Centre ID:	118	Site Area (ha):	1.011
Character Area:	Airport CC	Site Area (ac):	2.499
Ward:	5	Parking Spaces:	181
General Location:	SE corner Matheson Blvd E & Satellite Dr	FSI:	0.37
Designation:	Business Employment	Number of Office Buildings:	1
Zoning:	E1		

Building

Building ID:	162	GFA (sqm):	3,716
Building Name:	Hershey Canada	GFA (sqft):	39,999
Building Address:	2350 Matheson Blvd E	Storeys:	2
Office Type:	Secondary Office	Year Built/Occupied:	1992



Office Directory 2018

Centre

Centre ID:	121	Site Area (ha):	2.037
Character Area:	Airport CC	Site Area (ac):	5.032
Ward:	5	Parking Spaces:	Not Available
General Location:	SS Matheson Blvd E, W of Orbitor Dr	FSI:	0.14
Designation:	Business Employment	Number of Office Buildings:	1
Zoning:	E1-19		

Building

Building ID:	166	GFA (sqm):	2,945
Building Name:	Matheson Mews	GFA (sqft):	31,700
Building Address:	2601 Matheson Blvd E	Storeys:	2
Office Type:	Secondary Office	Year Built/Occupied:	1992



Office Directory 2018

Centre

Centre ID:	122	Site Area (ha):	5.648
Character Area:	Airport CC	Site Area (ac):	13.958
Ward:	5	Parking Spaces:	1,423
General Location:	NW corner Explorer Dr & Matheson Blvd E	FSI:	0.63
Designation:	Business Employment	Number of Office Buildings:	3
Zoning:	E1		

Building

Building ID:	167	GFA (sqm):	17,849
Building Name:		GFA (sqft):	192,124
Building Address:	2700 Matheson Blvd E	Storeys:	8
Office Type:	Major Office	Year Built/Occupied:	1989



Office Directory 2018

Centre

Centre ID:	122	Site Area (ha):	5.648
Character Area:	Airport CC	Site Area (ac):	13.958
Ward:	5	Parking Spaces:	1,423
General Location:	NW corner Explorer Dr & Matheson Blvd E	FSI:	0.63
Designation:	Business Employment	Number of Office Buildings:	3
Zoning:	E1		

Building

Building ID:	378	GFA (sqm):	6,804
Building Name:		GFA (sqft):	73,238
Building Address:	2660 Matheson Blvd E	Storeys:	3
Office Type:	Secondary Office	Year Built/Occupied:	2000



Office Directory 2018

Centre

Centre ID:	122	Site Area (ha):	5.648
Character Area:	Airport CC	Site Area (ac):	13.958
Ward:	5	Parking Spaces:	1,423
General Location:	NW corner Explorer Dr & Matheson Blvd E	FSI:	0.63
Designation:	Business Employment	Number of Office Buildings:	3
Zoning:	E1		

Building

Building ID:	651	GFA (sqm):	10,736
Building Name:		GFA (sqft):	115,561
Building Address:	2680 Matheson Blvd E	Storeys:	5
Office Type:	Major Office	Year Built/Occupied:	2007



Office Directory 2018

Centre

Centre ID:	123	Site Area (ha):	2.132
Character Area:	Airport CC	Site Area (ac):	5.268
Ward:	5	Parking Spaces:	454
General Location:	NS Matheson Blvd E, E of Explorer Dr	FSI:	0.52
Designation:	Business Employment	Number of Office Buildings:	1
Zoning:	E1		

Building

Building ID:	168	GFA (sqm):	11,140
Building Name:	Co-operators Office Building	GFA (sqft):	119,910
Building Address:	2810 Matheson Blvd E	Storeys:	10
Office Type:	Major Office	Year Built/Occupied:	1990



Office Directory 2018

Centre

Centre ID:	125	Site Area (ha):	3.567
Character Area:	Airport CC	Site Area (ac):	8.815
Ward:	5	Parking Spaces:	600
General Location:	NS Matheson Blvd E, W of Renforth Dr	FSI:	0.52
Designation:	Business Employment	Number of Office Buildings:	1
Zoning:	E1-18		

Building

Building ID:	170	GFA (sqm):	18,610
Building Name:	Bell Mobility	GFA (sqft):	200,316
Building Address:	2920 Matheson Blvd E	Storeys:	9
Office Type:	Major Office	Year Built/Occupied:	1988



Office Directory 2018

Centre

Centre ID:	126	Site Area (ha):	2.831
Character Area:	Gateway CC	Site Area (ac):	6.996
Ward:	5	Parking Spaces:	288
General Location:	NW corner Hurontario St & Matheson Blvd W	FSI:	0.24
Designation:	Office	Number of Office Buildings:	1
Zoning:	E1		

Building

Building ID:	171	GFA (sqm):	6,854
Building Name:	Dufferin Peel District Separate School Board	GFA (sqft):	73,776
Building Address:	40 Matheson Blvd W	Storeys:	3
Office Type:	Secondary Office	Year Built/Occupied:	1986



Office Directory 2018

Centre

Centre ID:	127	Site Area (ha):	7.523
Character Area:	Gateway CC	Site Area (ac):	18.590
Ward:	5	Parking Spaces:	1,493
General Location:	NS Matheson Blvd W, E of Avebury Rd	FSI:	0.51
Designation:	Office	Number of Office Buildings:	3
Zoning:	E1-16		

Building

Building ID:	172	GFA (sqm):	9,099
Building Name:	Oracle (Orlando Building "A")	GFA (sqft):	97,941
Building Address:	90 Matheson Blvd W	Storeys:	4
Office Type:	Secondary Office	Year Built/Occupied:	1991



Office Directory 2018

Centre

Centre ID:	127	Site Area (ha):	7.523
Character Area:	Gateway CC	Site Area (ac):	18.590
Ward:	5	Parking Spaces:	1,493
General Location:	NS Matheson Blvd W, E of Avebury Rd	FSI:	0.51
Designation:	Office	Number of Office Buildings:	3
Zoning:	E1-16		

Building

Building ID:	173	GFA (sqm):	9,099
Building Name:	Oracle (Orlando Building "B")	GFA (sqft):	97,941
Building Address:	110 Matheson Blvd W	Storeys:	4
Office Type:	Secondary Office	Year Built/Occupied:	1991



Office Directory 2018

Centre

Centre ID:	127	Site Area (ha):	7.523
Character Area:	Gateway CC	Site Area (ac):	18.590
Ward:	5	Parking Spaces:	1,493
General Location:	NS Matheson Blvd W, E of Avebury Rd	FSI:	0.51
Designation:	Office	Number of Office Buildings:	3
Zoning:	E1-16		

Building

Building ID:	399	GFA (sqm):	20,011
Building Name:		GFA (sqft):	215,397
Building Address:	100 Milverton Dr	Storeys:	9
Office Type:	Major Office	Year Built/Occupied:	2001



Office Directory 2018

Centre

Centre ID:	128	Site Area (ha):	4.522
Character Area:	Gateway CC	Site Area (ac):	11.173
Ward:	5	Parking Spaces:	404
General Location:	SS Matheson Blvd W, W Hurontario St	FSI:	0.23
Designation:	Office	Number of Office Buildings:	3
Zoning:	E1-16		

Building

Building ID:	174	GFA (sqm):	3,557
Building Name:	Heartland Office Campus I	GFA (sqft):	38,287
Building Address:	115 Matheson Blvd W	Storeys:	2
Office Type:	Secondary Office	Year Built/Occupied:	1989



Office Directory 2018

Centre

Centre ID:	128	Site Area (ha):	4.522
Character Area:	Gateway CC	Site Area (ac):	11.173
Ward:	5	Parking Spaces:	404
General Location:	SS Matheson Blvd W, W Hurontario St	FSI:	0.23
Designation:	Office	Number of Office Buildings:	3
Zoning:	E1-16		

Building

Building ID:	175	GFA (sqm):	3,305
Building Name:	Heartland Office Campus II	GFA (sqft):	35,575
Building Address:	135 Matheson Blvd W	Storeys:	2
Office Type:	Secondary Office	Year Built/Occupied:	1989



Office Directory 2018

Centre

Centre ID:	128	Site Area (ha):	4.522
Character Area:	Gateway CC	Site Area (ac):	11.173
Ward:	5	Parking Spaces:	404
General Location:	SS Matheson Blvd W, W Hurontario St	FSI:	0.23
Designation:	Office	Number of Office Buildings:	3
Zoning:	E1-16		

Building

Building ID:	176	GFA (sqm):	3,557
Building Name:	Heartland Office Campus III	GFA (sqft):	38,287
Building Address:	155 Matheson Blvd W	Storeys:	2
Office Type:	Secondary Office	Year Built/Occupied:	1989



Office Directory 2018

Centre

Centre ID:	129	Site Area (ha):	0.847
Character Area:	Gateway EA (West)	Site Area (ac):	2.093
Ward:	5	Parking Spaces:	251
General Location:	NW corner Matheson Blvd W & Avebury Rd	FSI:	0.56
Designation:	Business Employment	Number of Office Buildings:	1
Zoning:	E2		

Building

Building ID:	177	GFA (sqm):	4,729
Building Name:	RE Winter & Associates Building	GFA (sqft):	50,903
Building Address:	200 Matheson Blvd W	Storeys:	2
Office Type:	Secondary Office	Year Built/Occupied:	1989



Office Directory 2018

Centre

Centre ID:	130	Site Area (ha):	6.849
Character Area:	Cooksville NHD (West)	Site Area (ac):	16.925
Ward:	7	Parking Spaces:	169
General Location:	NE quadrant of Mavis Rd & Dundas St W	FSI:	0.10
Designation:	Business Employment	Number of Office Buildings:	1
Zoning:	E2-27		

Building

Building ID:	178	GFA (sqm):	6,639
Building Name:	Mississauga T & W Department - Mavis Depot	GFA (sqft):	71,462
Building Address:	3185 Mavis Rd	Storeys:	2
Office Type:	Secondary Office	Year Built/Occupied:	Not Available



Office Directory 2018

Centre

Centre ID:	131	Site Area (ha):	3.096
Character Area:	Mavis-Erindale EA	Site Area (ac):	7.651
Ward:	6	Parking Spaces:	Not Available
General Location:	SW corner CNR	FSI:	0.38
Designation:	Business Employment	Number of Office Buildings:	1
Zoning:	E2-16		

Building

Building ID:	179	GFA (sqm):	11,901
Building Name:	Mississauga Hydro	GFA (sqft):	128,101
Building Address:	3240 Mavis Rd	Storeys:	1
Office Type:	Major Office	Year Built/Occupied:	1980



Office Directory 2018

Centre

Centre ID:	132	Site Area (ha):	0.592
Character Area:	Gateway EA (East)	Site Area (ac):	1.462
Ward:	5	Parking Spaces:	Not Available
General Location:	NS Macadam Rd, E of Whittle Rd	FSI:	0.28
Designation:	Business Employment	Number of Office Buildings:	1
Zoning:	E2-96		

Building

Building ID:	180	GFA (sqm):	1,672
Building Name:		GFA (sqft):	17,997
Building Address:	5659 Mcadam Rd	Storeys:	1
Office Type:	Secondary Office	Year Built/Occupied:	1985



Office Directory 2018

Centre

Centre ID:	133	Site Area (ha):	0.601
Character Area:	Gateway EA (East)	Site Area (ac):	1.486
Ward:	5	Parking Spaces:	Not Available
General Location:	SS Mcadam, E of Whittle Rd	FSI:	0.28
Designation:	Business Employment	Number of Office Buildings:	1
Zoning:	E2-96		

Building

Building ID:	181	GFA (sqm):	1,672
Building Name:		GFA (sqft):	17,997
Building Address:	5660, 5670 Mcadam Rd	Storeys:	2
Office Type:	Secondary Office	Year Built/Occupied:	1990



Office Directory 2018

Centre

Centre ID:	135	Site Area (ha):	1.718
Character Area:	Meadowvale Business Park CC	Site Area (ac):	4.246
Ward:	9	Parking Spaces:	386
General Location:	NS Meadowpines Blvd, W of Meadowvale Blvd	FSI:	0.31
Designation:	Business Employment	Number of Office Buildings:	4
Zoning:	E2-1		

Building

Building ID:	183	GFA (sqm):	1,456
Building Name:	The Offices at Meadowpines	GFA (sqft):	15,672
Building Address:	2400 Meadowpine Blvd	Storeys:	2
Office Type:	Secondary Office	Year Built/Occupied:	1990



Office Directory 2018

Centre

Centre ID:	135	Site Area (ha):	1.718
Character Area:	Meadowvale Business Park CC	Site Area (ac):	4.246
Ward:	9	Parking Spaces:	386
General Location:	NS Meadowpines Blvd, W of Meadowvale Blvd	FSI:	0.31
Designation:	Business Employment	Number of Office Buildings:	4
Zoning:	E2-1		

Building

Building ID:	184	GFA (sqm):	1,381
Building Name:	The Offices at Meadowpines	GFA (sqft):	14,865
Building Address:	2410 Meadowpine Blvd	Storeys:	2
Office Type:	Secondary Office	Year Built/Occupied:	1990



Office Directory 2018

Centre

Centre ID:	135	Site Area (ha):	1.718
Character Area:	Meadowvale Business Park CC	Site Area (ac):	4.246
Ward:	9	Parking Spaces:	386
General Location:	NS Meadowpines Blvd, W of Meadowvale Blvd	FSI:	0.31
Designation:	Business Employment	Number of Office Buildings:	4
Zoning:	E2-1		

Building

Building ID:	185	GFA (sqm):	1,070
Building Name:	The Offices at Meadowpines	GFA (sqft):	11,517
Building Address:	2420 Meadowpine Blvd	Storeys:	2
Office Type:	Secondary Office	Year Built/Occupied:	1990



Office Directory 2018

Centre

Centre ID:	135	Site Area (ha):	1.718
Character Area:	Meadowvale Business Park CC	Site Area (ac):	4.246
Ward:	9	Parking Spaces:	386
General Location:	NS Meadowpines Blvd, W of Meadowvale Blvd	FSI:	0.31
Designation:	Business Employment	Number of Office Buildings:	4
Zoning:	E2-1		

Building

Building ID:	186	GFA (sqm):	1,456
Building Name:	The Offices at Meadowpines	GFA (sqft):	15,672
Building Address:	2430 Meadowpine Blvd	Storeys:	2
Office Type:	Secondary Office	Year Built/Occupied:	1990



Office Directory 2018

Centre

Centre ID:	138	Site Area (ha):	10.91
Character Area:	Meadowvale Business Park CC	Site Area (ac):	26.969
Ward:	9	Parking Spaces:	Not Available
General Location:	SS Meadowvale Blvd, W of Syntex Dr	FSI:	0.14
Designation:	Business Employment	Number of Office Buildings:	1
Zoning:	E2-24		

Building

Building ID:	189	GFA (sqm):	15,793
Building Name:	GE Canada	GFA (sqft):	169,994
Building Address:	2300 Meadowvale Blvd	Storeys:	3
Office Type:	Major Office	Year Built/Occupied:	1987



Office Directory 2018

Centre

Centre ID:	139	Site Area (ha):	1.027
Character Area:	Meadowvale CN	Site Area (ac):	2.539
Ward:	9	Parking Spaces:	Not Available
General Location:	SW quadrant Glen Erin Dr & Aquitaine Ave	FSI:	0.80
Designation:	Mixed Use	Number of Office Buildings:	1
Zoning:	C3		

Building

Building ID:	190	GFA (sqm):	8,190
Building Name:	Meadowvale Professional Centre	GFA (sqft):	88,156
Building Address:	6855 Meadowvale Town Centre	Storeys:	3
Office Type:	Secondary Office	Year Built/Occupied:	1981



Office Directory 2018

Centre

Centre ID:	141	Site Area (ha):	1.022
Character Area:	Northeast EA (West)	Site Area (ac):	2.526
Ward:	5	Parking Spaces:	254
General Location:	WS Dixie Rd, S of Meyerside Dr	FSI:	0.75
Designation:	Business Employment	Number of Office Buildings:	1
Zoning:	E2		

Building

Building ID:	192	GFA (sqm):	7,699
Building Name:	Dixie Place	GFA (sqft):	82,871
Building Address:	1450 Meyerside Dr	Storeys:	7
Office Type:	Secondary Office	Year Built/Occupied:	1991



Office Directory 2018

Centre

Centre ID:	142	Site Area (ha):	5.433
Character Area:	Dixie EA	Site Area (ac):	13.424
Ward:	1	Parking Spaces:	192
General Location:	Queensway & Stanfield	FSI:	0.09
Designation:	Business Employment	Number of Office Buildings:	1
Zoning:	E2		

Building

Building ID:	193	GFA (sqm):	4,689
Building Name:	Astra Pharma Inc. Canada	GFA (sqft):	50,472
Building Address:	1004 Middlegate Rd	Storeys:	3
Office Type:	Secondary Office	Year Built/Occupied:	Not Available



Office Directory 2018

Centre

Centre ID:	143	Site Area (ha):	1.630
Character Area:	Meadowvale Business Park CC	Site Area (ac):	4.028
Ward:	9	Parking Spaces:	220
General Location:	NE Millcreek Dr & Erin Mills Pky	FSI:	0.16
Designation:	Mixed Use	Number of Office Buildings:	1
Zoning:	C3-44		

Building

Building ID:	194	GFA (sqm):	2,606
Building Name:	Erin Park Plaza	GFA (sqft):	28,051
Building Address:	6465 Millcreek Dr	Storeys:	2
Office Type:	Secondary Office	Year Built/Occupied:	1987



Office Directory 2018

Centre

Centre ID:	144	Site Area (ha):	0.568
Character Area:	Meadowvale Business Park CC	Site Area (ac):	1.403
Ward:	9	Parking Spaces:	Not Available
General Location:	NW Millcreek Dr & Erin Mills Pky	FSI:	0.32
Designation:	Business Employment	Number of Office Buildings:	1
Zoning:	E2-1		

Building

Building ID:	195	GFA (sqm):	1,843
Building Name:	6850 Millcreek	GFA (sqft):	19,838
Building Address:	6850 Millcreek Dr	Storeys:	2
Office Type:	Secondary Office	Year Built/Occupied:	1987



Office Directory 2018

Centre

Centre ID:	146	Site Area (ha):	2.105
Character Area:	Meadowvale Business Park CC	Site Area (ac):	5.201
Ward:	11	Parking Spaces:	292
General Location:	NE corner Erin Mills Pky & Argentia Rd	FSI:	0.44
Designation:	Business Employment	Number of Office Buildings:	1
Zoning:	E1		

Building

Building ID:	197	GFA (sqm):	9,173
Building Name:	The Meadowvale Atrium	GFA (sqft):	98,737
Building Address:	1900 Minnesota Crt	Storeys:	2
Office Type:	Secondary Office	Year Built/Occupied:	1981



Office Directory 2018

Centre

Centre ID:	147	Site Area (ha):	2.450
Character Area:	Meadowvale Business Park CC	Site Area (ac):	6.055
Ward:	11	Parking Spaces:	428
General Location:	E of Mississauga Rd, N of Agrentia Rd	FSI:	0.45
Designation:	Business Employment	Number of Office Buildings:	1
Zoning:	E1		

Building

Building ID:	198	GFA (sqm):	10,914
Building Name:		GFA (sqft):	117,473
Building Address:	1919 Minnesota Crt	Storeys:	5
Office Type:	Major Office	Year Built/Occupied:	2013



Office Directory 2018

Centre

Centre ID:	148	Site Area (ha):	3.073
Character Area:	Meadowvale Business Park CC	Site Area (ac):	7.593
Ward:	11	Parking Spaces:	314
General Location:	WS Mississauga Rd, N of Kitimat Rd	FSI:	0.50
Designation:	Business Employment	Number of Office Buildings:	12
Zoning:	E2-1		

Building

Building ID:	199	GFA (sqm):	8,004
Building Name:	Meadowvale Court II	GFA (sqft):	86,154
Building Address:	6501 Mississauga Rd	Storeys:	1
Office Type:	Secondary Office	Year Built/Occupied:	1981



Office Directory 2018

Centre

Centre ID:	148	Site Area (ha):	3.073
Character Area:	Meadowvale Business Park CC	Site Area (ac):	7.593
Ward:	11	Parking Spaces:	314
General Location:	WS Mississauga Rd, N of Kitimat Rd	FSI:	0.50
Designation:	Business Employment	Number of Office Buildings:	12
Zoning:	E2-1		

Building

Building ID:	200	GFA (sqm):	667
Building Name:	Meadowvale Court II	GFA (sqft):	7,180
Building Address:	6503 Mississauga Rd	Storeys:	1
Office Type:	Secondary Office	Year Built/Occupied:	1981



Office Directory 2018

Centre

Centre ID:	148	Site Area (ha):	3.073
Character Area:	Meadowvale Business Park CC	Site Area (ac):	7.593
Ward:	11	Parking Spaces:	314
General Location:	WS Mississauga Rd, N of Kitimat Rd	FSI:	0.50
Designation:	Business Employment	Number of Office Buildings:	12
Zoning:	E2-1		

Building

Building ID:	201	GFA (sqm):	667
Building Name:	Meadowvale Court II	GFA (sqft):	7,180
Building Address:	6505 Mississauga Rd	Storeys:	1
Office Type:	Secondary Office	Year Built/Occupied:	1981



Office Directory 2018

Centre

Centre ID:	148	Site Area (ha):	3.073
Character Area:	Meadowvale Business Park CC	Site Area (ac):	7.593
Ward:	11	Parking Spaces:	314
General Location:	WS Mississauga Rd, N of Kitimat Rd	FSI:	0.50
Designation:	Business Employment	Number of Office Buildings:	12
Zoning:	E2-1		

Building

Building ID:	202	GFA (sqm):	667
Building Name:	Meadowvale Court II	GFA (sqft):	7,180
Building Address:	6507 Mississauga Rd	Storeys:	1
Office Type:	Secondary Office	Year Built/Occupied:	1981



Office Directory 2018

Centre

Centre ID:	148	Site Area (ha):	3.073
Character Area:	Meadowvale Business Park CC	Site Area (ac):	7.593
Ward:	11	Parking Spaces:	314
General Location:	WS Mississauga Rd, N of Kitimat Rd	FSI:	0.50
Designation:	Business Employment	Number of Office Buildings:	12
Zoning:	E2-1		

Building

Building ID:	203	GFA (sqm):	667
Building Name:	Meadowvale Court II	GFA (sqft):	7,180
Building Address:	6509 Mississauga Rd	Storeys:	1
Office Type:	Secondary Office	Year Built/Occupied:	1981



Office Directory 2018

Centre

Centre ID:	148	Site Area (ha):	3.073
Character Area:	Meadowvale Business Park CC	Site Area (ac):	7.593
Ward:	11	Parking Spaces:	314
General Location:	WS Mississauga Rd, N of Kitimat Rd	FSI:	0.50
Designation:	Business Employment	Number of Office Buildings:	12
Zoning:	E2-1		

Building

Building ID:	204	GFA (sqm):	667
Building Name:	Meadowvale Court II	GFA (sqft):	7,180
Building Address:	6511 Mississauga Rd	Storeys:	1
Office Type:	Secondary Office	Year Built/Occupied:	1981



Office Directory 2018

Centre

Centre ID:	148	Site Area (ha):	3.073
Character Area:	Meadowvale Business Park CC	Site Area (ac):	7.593
Ward:	11	Parking Spaces:	314
General Location:	WS Mississauga Rd, N of Kitimat Rd	FSI:	0.50
Designation:	Business Employment	Number of Office Buildings:	12
Zoning:	E2-1		

Building

Building ID:	205	GFA (sqm):	667
Building Name:	Meadowvale Court II	GFA (sqft):	7,180
Building Address:	6513 Mississauga Rd	Storeys:	1
Office Type:	Secondary Office	Year Built/Occupied:	1981



Office Directory 2018

Centre

Centre ID:	148	Site Area (ha):	3.073
Character Area:	Meadowvale Business Park CC	Site Area (ac):	7.593
Ward:	11	Parking Spaces:	314
General Location:	WS Mississauga Rd, N of Kitimat Rd	FSI:	0.50
Designation:	Business Employment	Number of Office Buildings:	12
Zoning:	E2-1		

Building

Building ID:	206	GFA (sqm):	667
Building Name:	Meadowvale Court II	GFA (sqft):	7,180
Building Address:	6515 Mississauga Rd	Storeys:	1
Office Type:	Secondary Office	Year Built/Occupied:	1981



Office Directory 2018

Centre

Centre ID:	148	Site Area (ha):	3.073
Character Area:	Meadowvale Business Park CC	Site Area (ac):	7.593
Ward:	11	Parking Spaces:	314
General Location:	WS Mississauga Rd, N of Kitimat Rd	FSI:	0.50
Designation:	Business Employment	Number of Office Buildings:	12
Zoning:	E2-1		

Building

Building ID:	207	GFA (sqm):	667
Building Name:	Meadowvale Court II	GFA (sqft):	7,180
Building Address:	6517 Mississauga Rd	Storeys:	1
Office Type:	Secondary Office	Year Built/Occupied:	1981



Office Directory 2018

Centre

Centre ID:	148	Site Area (ha):	3.073
Character Area:	Meadowvale Business Park CC	Site Area (ac):	7.593
Ward:	11	Parking Spaces:	314
General Location:	WS Mississauga Rd, N of Kitimat Rd	FSI:	0.50
Designation:	Business Employment	Number of Office Buildings:	12
Zoning:	E2-1		

Building

Building ID:	208	GFA (sqm):	667
Building Name:	Meadowvale Court II	GFA (sqft):	7,180
Building Address:	6519 Mississauga Rd	Storeys:	1
Office Type:	Secondary Office	Year Built/Occupied:	1981



Office Directory 2018

Centre

Centre ID:	148	Site Area (ha):	3.073
Character Area:	Meadowvale Business Park CC	Site Area (ac):	7.593
Ward:	11	Parking Spaces:	314
General Location:	WS Mississauga Rd, N of Kitimat Rd	FSI:	0.50
Designation:	Business Employment	Number of Office Buildings:	12
Zoning:	E2-1		

Building

Building ID:	209	GFA (sqm):	667
Building Name:	Meadowvale Court II	GFA (sqft):	7,180
Building Address:	6521 Mississauga Rd	Storeys:	1
Office Type:	Secondary Office	Year Built/Occupied:	1981



Office Directory 2018

Centre

Centre ID:	148	Site Area (ha):	3.073
Character Area:	Meadowvale Business Park CC	Site Area (ac):	7.593
Ward:	11	Parking Spaces:	314
General Location:	WS Mississauga Rd, N of Kitimat Rd	FSI:	0.50
Designation:	Business Employment	Number of Office Buildings:	12
Zoning:	E2-1		

Building

Building ID:	210	GFA (sqm):	667
Building Name:	Meadowvale Court II	GFA (sqft):	7,180
Building Address:	6523 Mississauga Rd	Storeys:	1
Office Type:	Secondary Office	Year Built/Occupied:	1981



Office Directory 2018

Centre

Centre ID:	149	Site Area (ha):	2.623
Character Area:	Meadowvale Business Park CC	Site Area (ac):	6.483
Ward:	11	Parking Spaces:	276
General Location:	WS Mississauga Rd, N of Kitimat Rd	FSI:	0.25
Designation:	Business Employment	Number of Office Buildings:	11
Zoning:	E1		

Building

Building ID:	211	GFA (sqm):	543
Building Name:	Meadowvale Court I	GFA (sqft):	5,845
Building Address:	6531 Mississauga Rd	Storeys:	1
Office Type:	Secondary Office	Year Built/Occupied:	1979



Office Directory 2018

Centre

Centre ID:	149	Site Area (ha):	2.623
Character Area:	Meadowvale Business Park CC	Site Area (ac):	6.483
Ward:	11	Parking Spaces:	276
General Location:	WS Mississauga Rd, N of Kitimat Rd	FSI:	0.25
Designation:	Business Employment	Number of Office Buildings:	11
Zoning:	E1		

Building

Building ID:	212	GFA (sqm):	530
Building Name:	Meadowvale Court I	GFA (sqft):	5,705
Building Address:	6533 Mississauga Rd	Storeys:	1
Office Type:	Secondary Office	Year Built/Occupied:	1979



Office Directory 2018

Centre

Centre ID:	149	Site Area (ha):	2.623
Character Area:	Meadowvale Business Park CC	Site Area (ac):	6.483
Ward:	11	Parking Spaces:	276
General Location:	WS Mississauga Rd, N of Kitimat Rd	FSI:	0.25
Designation:	Business Employment	Number of Office Buildings:	11
Zoning:	E1		

Building

Building ID:	213	GFA (sqm):	488
Building Name:	Meadowvale Court I	GFA (sqft):	5,253
Building Address:	6535 Mississauga Rd	Storeys:	1
Office Type:	Secondary Office	Year Built/Occupied:	1979



Office Directory 2018

Centre

Centre ID:	149	Site Area (ha):	2.623
Character Area:	Meadowvale Business Park CC	Site Area (ac):	6.483
Ward:	11	Parking Spaces:	276
General Location:	WS Mississauga Rd, N of Kitimat Rd	FSI:	0.25
Designation:	Business Employment	Number of Office Buildings:	11
Zoning:	E1		

Building

Building ID:	214	GFA (sqm):	488
Building Name:	Meadowvale Court I	GFA (sqft):	5,253
Building Address:	6537 Mississauga Rd	Storeys:	1
Office Type:	Secondary Office	Year Built/Occupied:	1979



Office Directory 2018

Centre

Centre ID:	149	Site Area (ha):	2.623
Character Area:	Meadowvale Business Park CC	Site Area (ac):	6.483
Ward:	11	Parking Spaces:	276
General Location:	WS Mississauga Rd, N of Kitimat Rd	FSI:	0.25
Designation:	Business Employment	Number of Office Buildings:	11
Zoning:	E1		

Building

Building ID:	215	GFA (sqm):	465
Building Name:	Meadowvale Court I	GFA (sqft):	5,005
Building Address:	6539 Mississauga Rd	Storeys:	1
Office Type:	Secondary Office	Year Built/Occupied:	1979



Office Directory 2018

Centre

Centre ID:	149	Site Area (ha):	2.623
Character Area:	Meadowvale Business Park CC	Site Area (ac):	6.483
Ward:	11	Parking Spaces:	276
General Location:	WS Mississauga Rd, N of Kitimat Rd	FSI:	0.25
Designation:	Business Employment	Number of Office Buildings:	11
Zoning:	E1		

Building

Building ID:	216	GFA (sqm):	354
Building Name:	Meadowvale Court I	GFA (sqft):	3,810
Building Address:	6541 Mississauga Rd	Storeys:	1
Office Type:	Secondary Office	Year Built/Occupied:	1979



Office Directory 2018

Centre

Centre ID:	149	Site Area (ha):	2.623
Character Area:	Meadowvale Business Park CC	Site Area (ac):	6.483
Ward:	11	Parking Spaces:	276
General Location:	WS Mississauga Rd, N of Kitimat Rd	FSI:	0.25
Designation:	Business Employment	Number of Office Buildings:	11
Zoning:	E1		

Building

Building ID:	217	GFA (sqm):	480
Building Name:	Meadowvale Court I	GFA (sqft):	5,167
Building Address:	6547 Mississauga Rd	Storeys:	1
Office Type:	Secondary Office	Year Built/Occupied:	1979



Office Directory 2018

Centre

Centre ID:	149	Site Area (ha):	2.623
Character Area:	Meadowvale Business Park CC	Site Area (ac):	6.483
Ward:	11	Parking Spaces:	276
General Location:	WS Mississauga Rd, N of Kitimat Rd	FSI:	0.25
Designation:	Business Employment	Number of Office Buildings:	11
Zoning:	E1		

Building

Building ID:	218	GFA (sqm):	500
Building Name:	Meadowvale Court I	GFA (sqft):	5,382
Building Address:	6549 Mississauga Rd	Storeys:	1
Office Type:	Secondary Office	Year Built/Occupied:	1979



Office Directory 2018

Centre

Centre ID:	149	Site Area (ha):	2.623
Character Area:	Meadowvale Business Park CC	Site Area (ac):	6.483
Ward:	11	Parking Spaces:	276
General Location:	WS Mississauga Rd, N of Kitimat Rd	FSI:	0.25
Designation:	Business Employment	Number of Office Buildings:	11
Zoning:	E1		

Building

Building ID:	219	GFA (sqm):	1,000
Building Name:	Meadowvale Court I	GFA (sqft):	10,764
Building Address:	6551 Mississauga Rd	Storeys:	1
Office Type:	Secondary Office	Year Built/Occupied:	1979



Office Directory 2018

Centre

Centre ID:	149	Site Area (ha):	2.623
Character Area:	Meadowvale Business Park CC	Site Area (ac):	6.483
Ward:	11	Parking Spaces:	276
General Location:	WS Mississauga Rd, N of Kitimat Rd	FSI:	0.25
Designation:	Business Employment	Number of Office Buildings:	11
Zoning:	E1		

Building

Building ID:	220	GFA (sqm):	543
Building Name:	Meadowvale Court I	GFA (sqft):	5,845
Building Address:	6555 Mississauga Rd	Storeys:	1
Office Type:	Secondary Office	Year Built/Occupied:	1979



Office Directory 2018

Centre

Centre ID:	149	Site Area (ha):	2.623
Character Area:	Meadowvale Business Park CC	Site Area (ac):	6.483
Ward:	11	Parking Spaces:	276
General Location:	WS Mississauga Rd, N of Kitimat Rd	FSI:	0.25
Designation:	Business Employment	Number of Office Buildings:	11
Zoning:	E1		

Building

Building ID:	221	GFA (sqm):	1,070
Building Name:	Meadowvale Court I	GFA (sqft):	11,517
Building Address:	6557 Mississauga Rd	Storeys:	1
Office Type:	Secondary Office	Year Built/Occupied:	1979



Office Directory 2018

Centre

Centre ID:	150	Site Area (ha):	5.402
Character Area:	Meadowvale Business Park CC	Site Area (ac):	13.349
Ward:	11	Parking Spaces:	1,310
General Location:	NE corner Mississauga Rd & Argentia Rd	FSI:	0.80
Designation:	Business Employment	Number of Office Buildings:	3
Zoning:	E1		

Building

Building ID:	222	GFA (sqm):	14,480
Building Name:	Markborough Place	GFA (sqft):	155,861
Building Address:	6711 Mississauga Rd	Storeys:	7
Office Type:	Major Office	Year Built/Occupied:	1980



Office Directory 2018

Centre

Centre ID:	150	Site Area (ha):	5.402
Character Area:	Meadowvale Business Park CC	Site Area (ac):	13.349
Ward:	11	Parking Spaces:	1,310
General Location:	NE corner Mississauga Rd & Argentia Rd	FSI:	0.80
Designation:	Business Employment	Number of Office Buildings:	3
Zoning:	E1		

Building

Building ID:	223	GFA (sqm):	18,460
Building Name:	Markborough Place - Phs II	GFA (sqft):	198,702
Building Address:	6733 Mississauga Rd	Storeys:	8
Office Type:	Major Office	Year Built/Occupied:	1990



Office Directory 2018

Centre

Centre ID:	150	Site Area (ha):	5.402
Character Area:	Meadowvale Business Park CC	Site Area (ac):	13.349
Ward:	11	Parking Spaces:	1,310
General Location:	NE corner Mississauga Rd & Argentia Rd	FSI:	0.80
Designation:	Business Employment	Number of Office Buildings:	3
Zoning:	E1		

Building

Building ID:	362	GFA (sqm):	10,391
Building Name:	Markborough Place-Phase III	GFA (sqft):	111,847
Building Address:	6755 Mississauga Rd	Storeys:	6
Office Type:	Major Office	Year Built/Occupied:	1999



Office Directory 2018

Centre

Centre ID:	151	Site Area (ha):	6.852
Character Area:	Meadowvale Business Park CC	Site Area (ac):	16.932
Ward:	9	Parking Spaces:	703
General Location:	SS Derry Rd W, W of Mississauga Rd	FSI:	0.23
Designation:	Business Employment	Number of Office Buildings:	1
Zoning:	E2-1		

Building

Building ID:	224	GFA (sqm):	15,793
Building Name:	Dupont Canada	GFA (sqft):	169,994
Building Address:	7070 Mississauga Rd	Storeys:	1
Office Type:	Major Office	Year Built/Occupied:	1987



Office Directory 2018

Centre

Centre ID:	153	Site Area (ha):	0.444
Character Area:	Northeast EA (East)	Site Area (ac):	1.097
Ward:	5	Parking Spaces:	Not Available
General Location:	WS Nashua Dr, E of Rexwood Rd	FSI:	0.85
Designation:	Business Employment	Number of Office Buildings:	1
Zoning:	E2		

Building

Building ID:	226	GFA (sqm):	3,771
Building Name:		GFA (sqft):	40,591
Building Address:	3930 Nashua Dr	Storeys:	3
Office Type:	Secondary Office	Year Built/Occupied:	1990



Office Directory 2018

Centre

Centre ID:	155	Site Area (ha):	4.487
Character Area:	Sheridan Park CC	Site Area (ac):	11.087
Ward:	2	Parking Spaces:	581
General Location:	NS North Sheridan Way, E of Winston Churchill Blvd	FSI:	0.35
Designation:	Business Employment	Number of Office Buildings:	2
Zoning:	E2-6		

Building

Building ID:	228	GFA (sqm):	9,917
Building Name:	Promontory II	GFA (sqft):	106,746
Building Address:	2655 North Sheridan Way	Storeys:	4
Office Type:	Secondary Office	Year Built/Occupied:	1989



Office Directory 2018

Centre

Centre ID:	155	Site Area (ha):	4.487
Character Area:	Sheridan Park CC	Site Area (ac):	11.087
Ward:	2	Parking Spaces:	581
General Location:	NS North Sheridan Way, E of Winston Churchill Blvd	FSI:	0.35
Designation:	Business Employment	Number of Office Buildings:	2
Zoning:	E2-6		

Building

Building ID:	229	GFA (sqm):	5,765
Building Name:	Promontory I	GFA (sqft):	62,054
Building Address:	2695 North Sheridan Way	Storeys:	2
Office Type:	Secondary Office	Year Built/Occupied:	1987



Office Directory 2018

Centre

Centre ID:	156	Site Area (ha):	0.908
Character Area:	Northeast EA (East)	Site Area (ac):	2.244
Ward:	5	Parking Spaces:	192
General Location:	ES Northam Dr, N of American Dr	FSI:	0.58
Designation:	Industrial	Number of Office Buildings:	1
Zoning:	E3		

Building

Building ID:	230	GFA (sqm):	5,284
Building Name:	Slough Estates Building	GFA (sqft):	56,877
Building Address:	6285 Northam Dr	Storeys:	4
Office Type:	Secondary Office	Year Built/Occupied:	1990



Office Directory 2018

Centre

Centre ID:	157	Site Area (ha):	1.916
Character Area:	Airport CC	Site Area (ac):	4.736
Ward:	5	Parking Spaces:	600
General Location:	NE corner Eglinton Ave E & Orbitor Dr	FSI:	0.96
Designation:	Business Employment	Number of Office Buildings:	2
Zoning:	E1-19		

Building

Building ID:	231	GFA (sqm):	9,197
Building Name:	The Heritage - Phs I	GFA (sqft):	98,996
Building Address:	5025 Orbitor Dr	Storeys:	3
Office Type:	Secondary Office	Year Built/Occupied:	1990



Office Directory 2018

Centre

Centre ID:	157	Site Area (ha):	1.916
Character Area:	Airport CC	Site Area (ac):	4.736
Ward:	5	Parking Spaces:	600
General Location:	NE corner Eglinton Ave E & Orbitor Dr	FSI:	0.96
Designation:	Business Employment	Number of Office Buildings:	2
Zoning:	E1-19		

Building

Building ID:	232	GFA (sqm):	9,290
Building Name:	The Heritage - Phs II	GFA (sqft):	99,997
Building Address:	5045 Orbitor Dr	Storeys:	3
Office Type:	Secondary Office	Year Built/Occupied:	1990



Office Directory 2018

Centre

Centre ID:	158	Site Area (ha):	1.340
Character Area:	Airport CC	Site Area (ac):	3.311
Ward:	5	Parking Spaces:	229
General Location:	NE corner Skymark Ave & Orbitor Dr	FSI:	0.42
Designation:	Business Employment	Number of Office Buildings:	2
Zoning:	E1-19		

Building

Building ID:	6	GFA (sqm):	2,103
Building Name:	Skymark/Orbitor Place - Phase II	GFA (sqft):	22,637
Building Address:	2475 Skymark Ave	Storeys:	2
Office Type:	Secondary Office	Year Built/Occupied:	1990



Office Directory 2018

Centre

Centre ID:	158	Site Area (ha):	1.340
Character Area:	Airport CC	Site Area (ac):	3.311
Ward:	5	Parking Spaces:	229
General Location:	NE corner Skymark Ave & Orbitor Dr	FSI:	0.42
Designation:	Business Employment	Number of Office Buildings:	2
Zoning:	E1-19		

Building

Building ID:	233	GFA (sqm):	3,527
Building Name:	Skymark/Orbitor Place - Phase I	GFA (sqft):	37,964
Building Address:	5090 Orbitor Dr	Storeys:	2
Office Type:	Secondary Office	Year Built/Occupied:	1989



Office Directory 2018

Centre

Centre ID:	159	Site Area (ha):	0.252
Character Area:	Airport CC	Site Area (ac):	0.624
Ward:	5	Parking Spaces:	98
General Location:	WS Orbitor Dr, N of Skymark Ave	FSI:	1.20
Designation:	Business Employment	Number of Office Buildings:	1
Zoning:	E1-19		

Building

Building ID:	234	GFA (sqm):	3,028
Building Name:	Orbitor Place	GFA (sqft):	32,593
Building Address:	5100 Orbitor Dr	Storeys:	4
Office Type:	Secondary Office	Year Built/Occupied:	1989



Office Directory 2018

Centre

Centre ID:	160	Site Area (ha):	1.224
Character Area:	Airport CC	Site Area (ac):	3.025
Ward:	5	Parking Spaces:	80
General Location:	NW corner Matheson Blvd E & Orbitor Dr	FSI:	0.20
Designation:	Business Employment	Number of Office Buildings:	1
Zoning:	E1		

Building

Building ID:	235	GFA (sqm):	2,486
Building Name:	AT & T	GFA (sqft):	26,759
Building Address:	5160 Orbitor Dr	Storeys:	2
Office Type:	Secondary Office	Year Built/Occupied:	1993



Office Directory 2018

Centre

Centre ID:	163	Site Area (ha):	3.237
Character Area:	Airport CC	Site Area (ac):	7.999
Ward:	5	Parking Spaces:	244
General Location:	SW corner Orbitor Dr & Explorer Dr	FSI:	0.32
Designation:	Business Employment	Number of Office Buildings:	1
Zoning:	E1		

Building

Building ID:	238	GFA (sqm):	10,476
Building Name:	Nissan Canada	GFA (sqft):	112,763
Building Address:	5290 Orbitor Dr	Storeys:	2
Office Type:	Major Office	Year Built/Occupied:	1989



Office Directory 2018

Centre

Centre ID:	164	Site Area (ha):	0.295
Character Area:	Applewood NHD	Site Area (ac):	0.729
Ward:	3	Parking Spaces:	75
General Location:	WS Palstan Rd, N of Dundas St E	FSI:	0.63
Designation:	Mixed Use	Number of Office Buildings:	1
Zoning:	C3		

Building

Building ID:	239	GFA (sqm):	1,858
Building Name:	Palstan Place	GFA (sqft):	19,999
Building Address:	3034 Palstan Rd	Storeys:	4
Office Type:	Secondary Office	Year Built/Occupied:	1976



Office Directory 2018

Centre

Centre ID:	165	Site Area (ha):	2.775
Character Area:	Dixie EA	Site Area (ac):	6.857
Ward:	1	Parking Spaces:	142
General Location:	NE corner Cawthra Rd & Queensway East	FSI:	0.49
Designation:	Business Employment	Number of Office Buildings:	1
Zoning:	E2		

Building

Building ID:	240	GFA (sqm):	13,461
Building Name:	Queensway Square	GFA (sqft):	144,893
Building Address:	755 Queensway E	Storeys:	3
Office Type:	Major Office	Year Built/Occupied:	1981



Office Directory 2018

Centre

Centre ID:	166	Site Area (ha):	0.357
Character Area:	DT Hospital	Site Area (ac):	0.883
Ward:	7	Parking Spaces:	Not Available
General Location:	NW corner Hurontario St & Queensway W	FSI:	0.57
Designation:	Office	Number of Office Buildings:	1
Zoning:	0		

Building

Building ID:	241	GFA (sqm):	2,033
Building Name:	South Peel Medical Dental Building	GFA (sqft):	21,883
Building Address:	77 Queensway W	Storeys:	3
Office Type:	Secondary Office	Year Built/Occupied:	1975



Office Directory 2018

Centre

Centre ID:	167	Site Area (ha):	0.572
Character Area:	DT Hospital	Site Area (ac):	1.413
Ward:	7	Parking Spaces:	266
General Location:	NE Queensway W & Confederation Pky	FSI:	1.66
Designation:	Office	Number of Office Buildings:	1
Zoning:	0		

Building

Building ID:	242	GFA (sqm):	9,490
Building Name:	89 The Queensway	GFA (sqft):	102,150
Building Address:	89 Queensway W	Storeys:	8
Office Type:	Secondary Office	Year Built/Occupied:	1980



Office Directory 2018

Centre

Centre ID:	168	Site Area (ha):	0.676
Character Area:	DT Hospital	Site Area (ac):	1.670
Ward:	7	Parking Spaces:	215
General Location:	NE Queensway W & Confederation Pky	FSI:	1.01
Designation:	Office	Number of Office Buildings:	1
Zoning:	0		

Building

Building ID:	243	GFA (sqm):	6,819
Building Name:	101 The Queensway	GFA (sqft):	73,399
Building Address:	101 Queensway W	Storeys:	7
Office Type:	Secondary Office	Year Built/Occupied:	1978



Office Directory 2018

Centre

Centre ID:	169	Site Area (ha):	0.562
Character Area:	Cooksville NHD (West)	Site Area (ac):	1.389
Ward:	7	Parking Spaces:	158
General Location:	SS Queensway W, W of Hurontario St	FSI:	0.69
Designation:	Office	Number of Office Buildings:	1
Zoning:	0		

Building

Building ID:	244	GFA (sqm):	3,856
Building Name:	First Medical Place	GFA (sqft):	41,506
Building Address:	170 Queensway W	Storeys:	2
Office Type:	Secondary Office	Year Built/Occupied:	1984



Office Directory 2018

Centre

Centre ID:	170	Site Area (ha):	1.292
Character Area:	DT Core	Site Area (ac):	3.192
Ward:	4	Parking Spaces:	139
General Location:	WS Rober Speck Pky, N of Burnhamthorpe Rd W	FSI:	0.54
Designation:	Mixed Use	Number of Office Buildings:	4
Zoning:	H-CC2{3}		

Building

Building ID:	245	GFA (sqm):	1,760
Building Name:	Treetops Office Complex	GFA (sqft):	18,944
Building Address:	170 Robert Speck Pky	Storeys:	2
Office Type:	Secondary Office	Year Built/Occupied:	1988



Office Directory 2018

Centre

Centre ID:	170	Site Area (ha):	1.292
Character Area:	DT Core	Site Area (ac):	3.192
Ward:	4	Parking Spaces:	139
General Location:	WS Rober Speck Pky, N of Burnhamthorpe Rd W	FSI:	0.54
Designation:	Mixed Use	Number of Office Buildings:	4
Zoning:	H-CC2{3}		

Building

Building ID:	246	GFA (sqm):	1,760
Building Name:	Treetops Office Complex	GFA (sqft):	18,944
Building Address:	176 Robert Speck Pky	Storeys:	2
Office Type:	Secondary Office	Year Built/Occupied:	1988



Office Directory 2018

Centre

Centre ID:	170	Site Area (ha):	1.292
Character Area:	DT Core	Site Area (ac):	3.192
Ward:	4	Parking Spaces:	139
General Location:	WS Rober Speck Pky, N of Burnhamthorpe Rd W	FSI:	0.54
Designation:	Mixed Use	Number of Office Buildings:	4
Zoning:	H-CC2{3}		

Building

Building ID:	247	GFA (sqm):	1,760
Building Name:	Treetops Office Complex	GFA (sqft):	18,944
Building Address:	186 Robert Speck Pky	Storeys:	2
Office Type:	Secondary Office	Year Built/Occupied:	1987



Office Directory 2018

Centre

Centre ID:	170	Site Area (ha):	1.292
Character Area:	DT Core	Site Area (ac):	3.192
Ward:	4	Parking Spaces:	139
General Location:	WS Rober Speck Pky, N of Burnhamthorpe Rd W	FSI:	0.54
Designation:	Mixed Use	Number of Office Buildings:	4
Zoning:	H-CC2{3}		

Building

Building ID:	248	GFA (sqm):	1,760
Building Name:	Treetops Office Complex	GFA (sqft):	18,944
Building Address:	190 Robert Speck Pky	Storeys:	2
Office Type:	Secondary Office	Year Built/Occupied:	1988



Office Directory 2018

Centre

Centre ID:	171	Site Area (ha):	1.039
Character Area:	DT Core	Site Area (ac):	2.568
Ward:	4	Parking Spaces:	640
General Location:	NE corner Hurontario St & Robert Speck Pky	FSI:	2.22
Designation:	Mixed Use	Number of Office Buildings:	1
Zoning:	H-CC2{3}		

Building

Building ID:	249	GFA (sqm):	23,039
Building Name:	Mississauga Executive Centre I	GFA (sqft):	247,990
Building Address:	1 Robert Speck Pky	Storeys:	15
Office Type:	Major Office	Year Built/Occupied:	1991



Office Directory 2018

Centre

Centre ID:	172	Site Area (ha):	2.419
Character Area:	DT Core	Site Area (ac):	5.977
Ward:	4	Parking Spaces:	905
General Location:	SE corner Hurontario St & Robert Speck Pky	FSI:	1.09
Designation:	Mixed Use	Number of Office Buildings:	1
Zoning:	H-CC2{3}, CC2{3}		

Building

Building ID:	250	GFA (sqm):	26,427
Building Name:	Mississauga Executive Centre II	GFA (sqft):	284,458
Building Address:	2 Robert Speck Pky	Storeys:	15
Office Type:	Major Office	Year Built/Occupied:	1979



Office Directory 2018

Centre

Centre ID:	173	Site Area (ha):	1.49
Character Area:	DT Core	Site Area (ac):	3.681
Ward:	4	Parking Spaces:	780
General Location:	SE corner Hurontario & Robert Speck Pky	FSI:	1.82
Designation:	Mixed Use	Number of Office Buildings:	1
Zoning:	H-CC2{3}		

Building

Building ID:	251	GFA (sqm):	27,090
Building Name:	Mississauga Executive Centre III	GFA (sqft):	291,594
Building Address:	3 Robert Speck Pky	Storeys:	15
Office Type:	Major Office	Year Built/Occupied:	1987



Office Directory 2018

Centre

Centre ID:	174	Site Area (ha):	2.145
Character Area:	DT Core	Site Area (ac):	5.299
Ward:	4	Parking Spaces:	850
General Location:	SE corner Hurontario St & Robert Speck Pky	FSI:	1.25
Designation:	Mixed Use	Number of Office Buildings:	1
Zoning:	H-CC2{3}		

Building

Building ID:	252	GFA (sqm):	26,900
Building Name:	Mississauga Executive Centre IV	GFA (sqft):	289,549
Building Address:	4 Robert Speck Pky	Storeys:	15
Office Type:	Major Office	Year Built/Occupied:	1983



Office Directory 2018

Centre

Centre ID:	175	Site Area (ha):	0.811
Character Area:	DT Core	Site Area (ac):	2.003
Ward:	4	Parking Spaces:	181
General Location:	NW corner Rathburn Rd E & Sherwoodtowne Blvd	FSI:	0.90
Designation:	Mixed Use	Number of Office Buildings:	3
Zoning:	H-CC2{3}		

Building

Building ID:	255	GFA (sqm):	1,702
Building Name:	Village Offices of Sherwoodtowne 4	GFA (sqft):	18,320
Building Address:	4230 Sherwoodtowne Blvd	Storeys:	3
Office Type:	Secondary Office	Year Built/Occupied:	1987



Office Directory 2018

Centre

Centre ID:	175	Site Area (ha):	0.811
Character Area:	DT Core	Site Area (ac):	2.003
Ward:	4	Parking Spaces:	181
General Location:	NW corner Rathburn Rd E & Sherwoodtowne Blvd	FSI:	0.90
Designation:	Mixed Use	Number of Office Buildings:	3
Zoning:	H-CC2{3}		

Building

Building ID:	256	GFA (sqm):	3,920
Building Name:	Village Offices of Sherwoodtowne 4	GFA (sqft):	42,195
Building Address:	4240 Sherwoodtowne Blvd	Storeys:	4
Office Type:	Secondary Office	Year Built/Occupied:	1987



Office Directory 2018

Centre

Centre ID:	175	Site Area (ha):	0.811
Character Area:	DT Core	Site Area (ac):	2.003
Ward:	4	Parking Spaces:	181
General Location:	NW corner Rathburn Rd E & Sherwoodtowne Blvd	FSI:	0.90
Designation:	Mixed Use	Number of Office Buildings:	3
Zoning:	H-CC2{3}		

Building

Building ID:	257	GFA (sqm):	1,689
Building Name:	Village Offices of Sherwoodtowne 4	GFA (sqft):	18,180
Building Address:	4250 Sherwoodtowne Blvd	Storeys:	3
Office Type:	Secondary Office	Year Built/Occupied:	1987




Office Directory 2018

Centre

Centre ID:	176	Site Area (ha):	0.710
Character Area:	DT Core	Site Area (ac):	1.755
Ward:	4	Parking Spaces:	162
General Location:	NE corner Rathburn Rd E & Sherwoodtowne Blvd	FSI:	0.52
Designation:	Mixed Use	Number of Office Buildings:	6
Zoning:	H-CC3{2}		

Building

Building ID:	258	GFA (sqm):	619
Building Name:	Village Offices of Sherwoodtowne 3	GFA (sqft):	6,663
Building Address:	4255 Sherwoodtowne Blvd	Storeys:	2
Office Type:	Secondary Office	Year Built/Occupied:	1984



Office Directory 2018

Centre

Centre ID:	176	Site Area (ha):	0.710
Character Area:	DT Core	Site Area (ac):	1.755
Ward:	4	Parking Spaces:	162
General Location:	NE corner Rathburn Rd E & Sherwoodtowne Blvd	FSI:	0.52
Designation:	Mixed Use	Number of Office Buildings:	6
Zoning:	H-CC3{2}		

Building

Building ID:	259	GFA (sqm):	619
Building Name:	Village Offices of Sherwoodtowne 3	GFA (sqft):	6,663
Building Address:	4257 Sherwoodtowne Blvd	Storeys:	2
Office Type:	Secondary Office	Year Built/Occupied:	1984



Office Directory 2018

Centre

Centre ID:	176	Site Area (ha):	0.710
Character Area:	DT Core	Site Area (ac):	1.755
Ward:	4	Parking Spaces:	162
General Location:	NE corner Rathburn Rd E & Sherwoodtowne Blvd	FSI:	0.52
Designation:	Mixed Use	Number of Office Buildings:	6
Zoning:	H-CC3{2}		

Building

Building ID:	260	GFA (sqm):	619
Building Name:	Village Offices of Sherwoodtowne 3	GFA (sqft):	6,663
Building Address:	4259 Sherwoodtowne Blvd	Storeys:	2
Office Type:	Secondary Office	Year Built/Occupied:	1984



Office Directory 2018

Centre

Centre ID:	176	Site Area (ha):	0.710
Character Area:	DT Core	Site Area (ac):	1.755
Ward:	4	Parking Spaces:	162
General Location:	NE corner Rathburn Rd E & Sherwoodtowne Blvd	FSI:	0.52
Designation:	Mixed Use	Number of Office Buildings:	6
Zoning:	H-CC3{2}		

Building

Building ID:	261	GFA (sqm):	619
Building Name:	Village Offices of Sherwoodtowne 3	GFA (sqft):	6,663
Building Address:	4261 Sherwoodtowne Blvd	Storeys:	2
Office Type:	Secondary Office	Year Built/Occupied:	1984



Office Directory 2018

Centre

Centre ID:	176	Site Area (ha):	0.710
Character Area:	DT Core	Site Area (ac):	1.755
Ward:	4	Parking Spaces:	162
General Location:	NE corner Rathburn Rd E & Sherwoodtowne Blvd	FSI:	0.52
Designation:	Mixed Use	Number of Office Buildings:	6
Zoning:	H-CC3{2}		

Building

Building ID:	262	GFA (sqm):	619
Building Name:	Village Offices of Sherwoodtowne 3	GFA (sqft):	6,663
Building Address:	4263 Sherwoodtowne Blvd	Storeys:	2
Office Type:	Secondary Office	Year Built/Occupied:	1984



Office Directory 2018

Centre

Centre ID:	176	Site Area (ha):	0.710
Character Area:	DT Core	Site Area (ac):	1.755
Ward:	4	Parking Spaces:	162
General Location:	NE corner Rathburn Rd E & Sherwoodtowne Blvd	FSI:	0.52
Designation:	Mixed Use	Number of Office Buildings:	6
Zoning:	H-CC3{2}		

Building

Building ID:	263	GFA (sqm):	619
Building Name:	Village Offices of Sherwoodtowne 3	GFA (sqft):	6,663
Building Address:	4265 Sherwoodtowne Blvd	Storeys:	2
Office Type:	Secondary Office	Year Built/Occupied:	1984



Office Directory 2018

Centre

Centre ID:	177	Site Area (ha):	0.319
Character Area:	Airport CC	Site Area (ac):	0.787
Ward:	5	Parking Spaces:	Not Available
General Location:	WS Shuttle Drive, N side of Satellite Blvd	FSI:	0.44
Designation:	Business Employment	Number of Office Buildings:	1
Zoning:	E1		

Building

Building ID:	264	GFA (sqm):	1,394
Building Name:	5190 Shuttle	GFA (sqft):	15,005
Building Address:	5190 Shuttle Dr	Storeys:	1
Office Type:	Secondary Office	Year Built/Occupied:	1985



Office Directory 2018

Centre

Centre ID:	179	Site Area (ha):	1.502
Character Area:	Airport CC	Site Area (ac):	3.712
Ward:	5	Parking Spaces:	235
General Location:	NS Skymark Ave, E of Orbitor Dr	FSI:	0.40
Designation:	Business Employment	Number of Office Buildings:	3
Zoning:	E1-19		

Building

Building ID:	266	GFA (sqm):	1,388
Building Name:	Centre Court	GFA (sqft):	14,940
Building Address:	2585 Skymark Ave	Storeys:	2
Office Type:	Secondary Office	Year Built/Occupied:	1986



Office Directory 2018

Centre

Centre ID:	179	Site Area (ha):	1.502
Character Area:	Airport CC	Site Area (ac):	3.712
Ward:	5	Parking Spaces:	235
General Location:	NS Skymark Ave, E of Orbitor Dr	FSI:	0.40
Designation:	Business Employment	Number of Office Buildings:	3
Zoning:	E1-19		

Building

Building ID:	267	GFA (sqm):	3,174
Building Name:	Centre Court	GFA (sqft):	34,165
Building Address:	2595 Skymark Ave	Storeys:	2
Office Type:	Secondary Office	Year Built/Occupied:	1986



Office Directory 2018

Centre

Centre ID:	179	Site Area (ha):	1.502
Character Area:	Airport CC	Site Area (ac):	3.712
Ward:	5	Parking Spaces:	235
General Location:	NS Skymark Ave, E of Orbitor Dr	FSI:	0.40
Designation:	Business Employment	Number of Office Buildings:	3
Zoning:	E1-19		

Building

Building ID:	268	GFA (sqm):	1,388
Building Name:	Centre Court	GFA (sqft):	14,940
Building Address:	2605 Skymark Ave	Storeys:	2
Office Type:	Secondary Office	Year Built/Occupied:	1986



Office Directory 2018

Centre

Centre ID:	180	Site Area (ha):	0.744
Character Area:	Airport CC	Site Area (ac):	1.840
Ward:	5	Parking Spaces:	142
General Location:	NS Skymark Ave, E of Satellite Dr	FSI:	0.40
Designation:	Business Employment	Number of Office Buildings:	1
Zoning:	E1-19		

Building

Building ID:	269	GFA (sqm):	3,013
Building Name:	Financial Model Offices	GFA (sqft):	32,432
Building Address:	2355 Skymark Ave	Storeys:	3
Office Type:	Secondary Office	Year Built/Occupied:	1990



Office Directory 2018

Centre

Centre ID:	181	Site Area (ha):	0.786
Character Area:	Airport CC	Site Area (ac):	1.942
Ward:	5	Parking Spaces:	Not Available
General Location:	NW corner Skymark Ave & Orbitor Dr	FSI:	0.54
Designation:	Business Employment	Number of Office Buildings:	1
Zoning:	E1-19		

Building

Building ID:	271	GFA (sqm):	4,213
Building Name:	Skymark/Orbitor Place - Phs III	GFA (sqft):	45,348
Building Address:	2425 Skymark Ave	Storeys:	2
Office Type:	Secondary Office	Year Built/Occupied:	1989



Office Directory 2018

Centre

Centre ID:	183	Site Area (ha):	3.236
Character Area:	Airport CC	Site Area (ac):	7.996
Ward:	5	Parking Spaces:	703
General Location:	SS Skymark Ave, W of Explorer Dr	FSI:	0.68
Designation:	Business Employment	Number of Office Buildings:	2
Zoning:	E1-19		

Building

Building ID:	273	GFA (sqm):	8,434
Building Name:	College Square Phase I	GFA (sqft):	90,783
Building Address:	2630 Skymark Ave	Storeys:	7
Office Type:	Secondary Office	Year Built/Occupied:	1991



Office Directory 2018

Centre

Centre ID:	183	Site Area (ha):	3.236
Character Area:	Airport CC	Site Area (ac):	7.996
Ward:	5	Parking Spaces:	703
General Location:	SS Skymark Ave, W of Explorer Dr	FSI:	0.68
Designation:	Business Employment	Number of Office Buildings:	2
Zoning:	E1-19		

Building

Building ID:	363	GFA (sqm):	13,728
Building Name:	College Square Phase II	GFA (sqft):	147,767
Building Address:	2680 Skymark Ave	Storeys:	10
Office Type:	Major Office	Year Built/Occupied:	1998



Office Directory 2018

Centre

Centre ID:	184	Site Area (ha):	1.956
Character Area:	Airport CC	Site Area (ac):	4.833
Ward:	5	Parking Spaces:	449
General Location:	SW corner Commerce Blvd & Skymark Ave	FSI:	0.33
Designation:	Business Employment	Number of Office Buildings:	1
Zoning:	E1-18		

Building

Building ID:	274	GFA (sqm):	6,503
Building Name:	Skymark Business Centre	GFA (sqft):	69,998
Building Address:	2800 Skymark Ave	Storeys:	5
Office Type:	Secondary Office	Year Built/Occupied:	1990



Office Directory 2018

Centre

Centre ID:	185	Site Area (ha):	0.864
Character Area:	Airport CC	Site Area (ac):	2.135
Ward:	5	Parking Spaces:	Not Available
General Location:	ES Solar Drive, N of Matheson Blvd E	FSI:	0.45
Designation:	Business Employment	Number of Office Buildings:	1
Zoning:	E1		

Building

Building ID:	276	GFA (sqm):	3,905
Building Name:		GFA (sqft):	42,033
Building Address:	5255 Solar Dr	Storeys:	2
Office Type:	Secondary Office	Year Built/Occupied:	1990



Office Directory 2018

Centre

Centre ID:	186	Site Area (ha):	0.809
Character Area:	Airport CC	Site Area (ac):	1.998
Ward:	5	Parking Spaces:	125
General Location:	ES Solar Drive, N of Matheson E	FSI:	0.48
Designation:	Business Employment	Number of Office Buildings:	1
Zoning:	E1		

Building

Building ID:	277	GFA (sqm):	3,902
Building Name:	Rand Corporate Centre	GFA (sqft):	42,001
Building Address:	5285 Solar Dr	Storeys:	2
Office Type:	Secondary Office	Year Built/Occupied:	1990



Office Directory 2018

Centre

Centre ID:	187	Site Area (ha):	1.971
Character Area:	Northeast EA (West)	Site Area (ac):	4.871
Ward:	3	Parking Spaces:	Not Available
General Location:	SE corner Dixie Rd & South Gateway Rd	FSI:	0.14
Designation:	Business Employment	Number of Office Buildings:	1
Zoning:	E2		

Building

Building ID:	278	GFA (sqm):	2,790
Building Name:	Dixie Park Centre	GFA (sqft):	30,031
Building Address:	1550 South Gateway Rd	Storeys:	3
Office Type:	Secondary Office	Year Built/Occupied:	1993



Office Directory 2018

Centre

Centre ID:	188	Site Area (ha):	0.658
Character Area:	South Common CN	Site Area (ac):	1.627
Ward:	8	Parking Spaces:	119
General Location:	NE corner South Millway & The Collegeway	FSI:	0.57
Designation:	Office	Number of Office Buildings:	1
Zoning:	0		

Building

Building ID:	279	GFA (sqm):	3,735
Building Name:	The Southcom Building	GFA (sqft):	40,203
Building Address:	2227 South Millway	Storeys:	3
Office Type:	Secondary Office	Year Built/Occupied:	1982



Office Directory 2018

Centre

Centre ID:	189	Site Area (ha):	1.109
Character Area:	Sheridan Park CC	Site Area (ac):	2.740
Ward:	2	Parking Spaces:	244
General Location:	NS Speakman Dr, W of Hadwen Rd	FSI:	0.18
Designation:	Business Employment	Number of Office Buildings:	1
Zoning:	E2-5		

Building

Building ID:	280	GFA (sqm):	2,025
Building Name:	2275 Speakman	GFA (sqft):	21,797
Building Address:	2275 Speakman Dr	Storeys:	2
Office Type:	Secondary Office	Year Built/Occupied:	1968



Office Directory 2018

Centre

Centre ID:	190	Site Area (ha):	5.102
Character Area:	Sheridan Park CC	Site Area (ac):	12.607
Ward:	2	Parking Spaces:	Not Available
General Location:	WS Speakman Dr, S of Sheridan Park Dr	FSI:	0.46
Designation:	Business Employment	Number of Office Buildings:	2
Zoning:	E2-5		

Building

Building ID:	281	GFA (sqm):	12,448
Building Name:	Atomic Energy of Canada	GFA (sqft):	133,989
Building Address:	2285 Speakman Dr	Storeys:	4
Office Type:	Major Office	Year Built/Occupied:	1981



Office Directory 2018

Centre

Centre ID:	190	Site Area (ha):	5.102
Character Area:	Sheridan Park CC	Site Area (ac):	12.607
Ward:	2	Parking Spaces:	Not Available
General Location:	WS Speakman Dr, S of Sheridan Park Dr	FSI:	0.46
Designation:	Business Employment	Number of Office Buildings:	2
Zoning:	E2-5		

Building

Building ID:	410	GFA (sqm):	10,983
Building Name:	Atomic Energy of Canada	GFA (sqft):	118,216
Building Address:	2251 Speakman Dr	Storeys:	3
Office Type:	Major Office	Year Built/Occupied:	1970



Office Directory 2018

Centre

Centre ID:	191	Site Area (ha):	5.77
Character Area:	Sheridan Park CC	Site Area (ac):	14.258
Ward:	2	Parking Spaces:	Not Available
General Location:	NS Speakman Dr, S of Sheridan Park Dr	FSI:	0.34
Designation:	Business Employment	Number of Office Buildings:	2
Zoning:	E2-5		

Building

Building ID:	282	GFA (sqm):	10,554
Building Name:	Canadian Systems Group	GFA (sqft):	113,602
Building Address:	2599 Speakman Dr	Storeys:	2
Office Type:	Major Office	Year Built/Occupied:	1972



Office Directory 2018

Centre

Centre ID:	191	Site Area (ha):	5.77
Character Area:	Sheridan Park CC	Site Area (ac):	14.258
Ward:	2	Parking Spaces:	Not Available
General Location:	NS Speakman Dr, S of Sheridan Park Dr	FSI:	0.34
Designation:	Business Employment	Number of Office Buildings:	2
Zoning:	E2-5		

Building

Building ID:	649	GFA (sqm):	8,945
Building Name:		GFA (sqft):	96,283
Building Address:	2699 Speakman Dr	Storeys:	4
Office Type:	Secondary Office	Year Built/Occupied:	2009



Office Directory 2018

Centre

Centre ID:	192	Site Area (ha):	3.719
Character Area:	Sheridan Park CC	Site Area (ac):	9.189
Ward:	2	Parking Spaces:	397
General Location:	SW corner Sheridan Pk Dr & Speakman Dr	FSI:	0.39
Designation:	Business Employment	Number of Office Buildings:	1
Zoning:	E2-5		

Building

Building ID:	283	GFA (sqm):	14,527
Building Name:	Hatch Associates Office Development	GFA (sqft):	156,367
Building Address:	2800 Speakman Dr	Storeys:	3
Office Type:	Major Office	Year Built/Occupied:	1991



Office Directory 2018

Centre

Centre ID:	194	Site Area (ha):	1.256
Character Area:	Airport CC	Site Area (ac):	3.104
Ward:	5	Parking Spaces:	Not Available
General Location:	WS Spectrum Way, N of Eglinton Ave W	FSI:	0.52
Designation:	Business Employment	Number of Office Buildings:	1
Zoning:	E1-19		

Building

Building ID:	285	GFA (sqm):	6,511
Building Name:	Pharmacia	GFA (sqft):	70,084
Building Address:	5100 Spectrum Way	Storeys:	4
Office Type:	Secondary Office	Year Built/Occupied:	1997



Office Directory 2018

Centre

Centre ID:	195	Site Area (ha):	7.732
Character Area:	Airport CC	Site Area (ac):	19.107
Ward:	5	Parking Spaces:	1,039
General Location:	WS Spectrum Way, N of Eglinton Ave W	FSI:	0.29
Designation:	Business Employment	Number of Office Buildings:	1
Zoning:	E1-19		

Building

Building ID:	286	GFA (sqm):	22,615
Building Name:	Hewlett-Packard Office Building	GFA (sqft):	243,426
Building Address:	5150 Spectrum Way	Storeys:	6
Office Type:	Major Office	Year Built/Occupied:	1993



Office Directory 2018

Centre

Centre ID:	197	Site Area (ha):	0.237
Character Area:	Dixie EA	Site Area (ac):	0.586
Ward:	1	Parking Spaces:	100
General Location:	ES Stanfield Rd, N of Queensway E	FSI:	1.17
Designation:	Business Employment	Number of Office Buildings:	1
Zoning:	E2		

Building

Building ID:	288	GFA (sqm):	2,787
Building Name:	Queensway Centre	GFA (sqft):	29,999
Building Address:	2345 Stanfield Rd	Storeys:	4
Office Type:	Secondary Office	Year Built/Occupied:	1970



Office Directory 2018

Centre

Centre ID:	198	Site Area (ha):	0.041
Character Area:	Port Credit CN	Site Area (ac):	0.101
Ward:	1	Parking Spaces:	Not Available
General Location:	WS Stavebank Rd, N of Lakeshore Rd E	FSI:	4.10
Designation:	Mixed Use	Number of Office Buildings:	1
Zoning:	C4		

Building

Building ID:	289	GFA (sqm):	1,672
Building Name:	8 Stavebank	GFA (sqft):	17,997
Building Address:	8 Stavebank Rd	Storeys:	3
Office Type:	Secondary Office	Year Built/Occupied:	1960



Office Directory 2018

Centre

Centre ID:	199	Site Area (ha):	0.382
Character Area:	Meadowvale Business Park CC	Site Area (ac):	0.944
Ward:	9	Parking Spaces:	Not Available
General Location:	ES Syntex, N of Derry Rd W	FSI:	0.37
Designation:	Business Employment	Number of Office Buildings:	1
Zoning:	E2-1		

Building

Building ID:	290	GFA (sqm):	1,394
Building Name:	7101 Syntex	GFA (sqft):	15,005
Building Address:	7101 Syntex Dr	Storeys:	2
Office Type:	Secondary Office	Year Built/Occupied:	1989



Office Directory 2018

Centre

Centre ID:	203	Site Area (ha):	1.416
Character Area:	Gateway EA (East)	Site Area (ac):	3.500
Ward:	5	Parking Spaces:	232
General Location:	SE corner Traders Blvd & Whittle Rd	FSI:	0.50
Designation:	Business Employment	Number of Office Buildings:	2
Zoning:	E2		

Building

Building ID:	346	GFA (sqm):	4,381
Building Name:	Traders Court - Phs II	GFA (sqft):	47,157
Building Address:	5805 Whittle Rd	Storeys:	3
Office Type:	Secondary Office	Year Built/Occupied:	1988



Office Directory 2018

Centre

Centre ID:	203	Site Area (ha):	1.416
Character Area:	Gateway EA (East)	Site Area (ac):	3.500
Ward:	5	Parking Spaces:	232
General Location:	SE corner Traders Blvd & Whittle Rd	FSI:	0.50
Designation:	Business Employment	Number of Office Buildings:	2
Zoning:	E2		

Building

Building ID:	427	GFA (sqm):	2,699
Building Name:	Traders Court - Phs I	GFA (sqft):	29,052
Building Address:	120 Traders Blvd E	Storeys:	2
Office Type:	Secondary Office	Year Built/Occupied:	1987



Office Directory 2018

Centre

Centre ID:	204	Site Area (ha):	1.541
Character Area:	Gateway EA (East)	Site Area (ac):	3.807
Ward:	5	Parking Spaces:	261
General Location:	SE corner Traders Blvd & Whittle Rd	FSI:	0.50
Designation:	Business Employment	Number of Office Buildings:	1
Zoning:	E2		

Building

Building ID:	300	GFA (sqm):	7,753
Building Name:	Traders Exchange	GFA (sqft):	83,453
Building Address:	160 Traders Blvd	Storeys:	2
Office Type:	Secondary Office	Year Built/Occupied:	1989



Office Directory 2018

Centre

Centre ID:	205	Site Area (ha):	0.426
Character Area:	Gateway EA (East)	Site Area (ac):	1.053
Ward:	5	Parking Spaces:	Not Available
General Location:	NS Traders Blvd E, E of Whittle Rd	FSI:	0.22
Designation:	Business Employment	Number of Office Buildings:	1
Zoning:	E2		

Building

Building ID:	301	GFA (sqm):	929
Building Name:	175 Traders Blvd	GFA (sqft):	10,000
Building Address:	175 Traders Blvd E	Storeys:	1
Office Type:	Secondary Office	Year Built/Occupied:	1986



Office Directory 2018

Centre

Centre ID:	209	Site Area (ha):	1.726
Character Area:	DT Core	Site Area (ac):	4.266
Ward:	4	Parking Spaces:	225
General Location:	NE corner Rathburn Rd E & Sherwoodtowne Blvd	FSI:	0.38
Designation:	Mixed Use	Number of Office Buildings:	19
Zoning:	H-CC3{2}		

Building

Building ID:	306	GFA (sqm):	341
Building Name:	Village Offices of Sherwoodtowne I	GFA (sqft):	3,670
Building Address:	4275 Village Centre Crt	Storeys:	2
Office Type:	Secondary Office	Year Built/Occupied:	1982



Office Directory 2018

Centre

Centre ID:	209	Site Area (ha):	1.726
Character Area:	DT Core	Site Area (ac):	4.266
Ward:	4	Parking Spaces:	225
General Location:	NE corner Rathburn Rd E & Sherwoodtowne Blvd	FSI:	0.38
Designation:	Mixed Use	Number of Office Buildings:	19
Zoning:	H-CC3{2}		

Building

Building ID:	307	GFA (sqm):	341
Building Name:	Village Offices of Sherwoodtowne I	GFA (sqft):	3,670
Building Address:	4283 Village Centre Crt	Storeys:	2
Office Type:	Secondary Office	Year Built/Occupied:	1982



Office Directory 2018

Centre

Centre ID:	209	Site Area (ha):	1.726
Character Area:	DT Core	Site Area (ac):	4.266
Ward:	4	Parking Spaces:	225
General Location:	NE corner Rathburn Rd E & Sherwoodtowne Blvd	FSI:	0.38
Designation:	Mixed Use	Number of Office Buildings:	19
Zoning:	H-CC3{2}		

Building

Building ID:	308	GFA (sqm):	341
Building Name:	Village Offices of Sherwoodtowne I	GFA (sqft):	3,670
Building Address:	4284 Village Centre Crt	Storeys:	2
Office Type:	Secondary Office	Year Built/Occupied:	1982



Office Directory 2018

Centre

Centre ID:	209	Site Area (ha):	1.726
Character Area:	DT Core	Site Area (ac):	4.266
Ward:	4	Parking Spaces:	225
General Location:	NE corner Rathburn Rd E & Sherwoodtowne Blvd	FSI:	0.38
Designation:	Mixed Use	Number of Office Buildings:	19
Zoning:	H-CC3{2}		

Building

Building ID:	309	GFA (sqm):	341
Building Name:	Village Offices of Sherwoodtowne I	GFA (sqft):	3,670
Building Address:	4287 Village Centre Crt	Storeys:	2
Office Type:	Secondary Office	Year Built/Occupied:	1982



Office Directory 2018

Centre

Centre ID:	209	Site Area (ha):	1.726
Character Area:	DT Core	Site Area (ac):	4.266
Ward:	4	Parking Spaces:	225
General Location:	NE corner Rathburn Rd E & Sherwoodtowne Blvd	FSI:	0.38
Designation:	Mixed Use	Number of Office Buildings:	19
Zoning:	H-CC3{2}		

Building

Building ID:	310	GFA (sqm):	341
Building Name:	Village Offices of Sherwoodtowne I	GFA (sqft):	3,670
Building Address:	4288 Village Centre Crt	Storeys:	2
Office Type:	Secondary Office	Year Built/Occupied:	1982



Office Directory 2018

Centre

Centre ID:	209	Site Area (ha):	1.726
Character Area:	DT Core	Site Area (ac):	4.266
Ward:	4	Parking Spaces:	225
General Location:	NE corner Rathburn Rd E & Sherwoodtowne Blvd	FSI:	0.38
Designation:	Mixed Use	Number of Office Buildings:	19
Zoning:	H-CC3{2}		

Building

Building ID:	311	GFA (sqm):	341
Building Name:	Village Offices of Sherwoodtowne I	GFA (sqft):	3,670
Building Address:	4291 Village Centre Crt	Storeys:	2
Office Type:	Secondary Office	Year Built/Occupied:	1982



Office Directory 2018

Centre

Centre ID:	209	Site Area (ha):	1.726
Character Area:	DT Core	Site Area (ac):	4.266
Ward:	4	Parking Spaces:	225
General Location:	NE corner Rathburn Rd E & Sherwoodtowne Blvd	FSI:	0.38
Designation:	Mixed Use	Number of Office Buildings:	19
Zoning:	H-CC3{2}		

Building

Building ID:	312	GFA (sqm):	341
Building Name:	Village Offices of Sherwoodtowne I	GFA (sqft):	3,670
Building Address:	4292 Village Centre Crt	Storeys:	2
Office Type:	Secondary Office	Year Built/Occupied:	1982



Office Directory 2018

Centre

Centre ID:	209	Site Area (ha):	1.726
Character Area:	DT Core	Site Area (ac):	4.266
Ward:	4	Parking Spaces:	225
General Location:	NE corner Rathburn Rd E & Sherwoodtowne Blvd	FSI:	0.38
Designation:	Mixed Use	Number of Office Buildings:	19
Zoning:	H-CC3{2}		

Building

Building ID:	313	GFA (sqm):	341
Building Name:	Village Offices of Sherwoodtowne I	GFA (sqft):	3,670
Building Address:	4295 Village Centre Crt	Storeys:	2
Office Type:	Secondary Office	Year Built/Occupied:	1982



Office Directory 2018

Centre

Centre ID:	209	Site Area (ha):	1.726
Character Area:	DT Core	Site Area (ac):	4.266
Ward:	4	Parking Spaces:	225
General Location:	NE corner Rathburn Rd E & Sherwoodtowne Blvd	FSI:	0.38
Designation:	Mixed Use	Number of Office Buildings:	19
Zoning:	H-CC3{2}		

Building

Building ID:	314	GFA (sqm):	341
Building Name:	Village Offices of Sherwoodtowne I	GFA (sqft):	3,670
Building Address:	4296 Village Centre Crt	Storeys:	2
Office Type:	Secondary Office	Year Built/Occupied:	1982



Office Directory 2018

Centre

Centre ID:	209	Site Area (ha):	1.726
Character Area:	DT Core	Site Area (ac):	4.266
Ward:	4	Parking Spaces:	225
General Location:	NE corner Rathburn Rd E & Sherwoodtowne Blvd	FSI:	0.38
Designation:	Mixed Use	Number of Office Buildings:	19
Zoning:	H-CC3{2}		

Building

Building ID:	315	GFA (sqm):	341
Building Name:	Village Offices of Sherwoodtowne I	GFA (sqft):	3,670
Building Address:	4299 Village Centre Crt	Storeys:	2
Office Type:	Secondary Office	Year Built/Occupied:	1982



Office Directory 2018

Centre

Centre ID:	209	Site Area (ha):	1.726
Character Area:	DT Core	Site Area (ac):	4.266
Ward:	4	Parking Spaces:	225
General Location:	NE corner Rathburn Rd E & Sherwoodtowne Blvd	FSI:	0.38
Designation:	Mixed Use	Number of Office Buildings:	19
Zoning:	H-CC3{2}		

Building

Building ID:	316	GFA (sqm):	341
Building Name:	Village Offices of Sherwoodtowne I	GFA (sqft):	3,670
Building Address:	4300 Village Centre Crt	Storeys:	2
Office Type:	Secondary Office	Year Built/Occupied:	1982



Office Directory 2018

Centre

Centre ID:	209	Site Area (ha):	1.726
Character Area:	DT Core	Site Area (ac):	4.266
Ward:	4	Parking Spaces:	225
General Location:	NE corner Rathburn Rd E & Sherwoodtowne Blvd	FSI:	0.38
Designation:	Mixed Use	Number of Office Buildings:	19
Zoning:	H-CC3{2}		

Building

Building ID:	318	GFA (sqm):	341
Building Name:	Village Offices of Sherwoodtowne I	GFA (sqft):	3,670
Building Address:	4303 Village Centre Crt	Storeys:	2
Office Type:	Secondary Office	Year Built/Occupied:	1982



Office Directory 2018

Centre

Centre ID:	209	Site Area (ha):	1.726
Character Area:	DT Core	Site Area (ac):	4.266
Ward:	4	Parking Spaces:	225
General Location:	NE corner Rathburn Rd E & Sherwoodtowne Blvd	FSI:	0.38
Designation:	Mixed Use	Number of Office Buildings:	19
Zoning:	H-CC3{2}		

Building

Building ID:	319	GFA (sqm):	341
Building Name:	Village Offices of Sherwoodtowne I	GFA (sqft):	3,670
Building Address:	4304 Village Centre Crt	Storeys:	2
Office Type:	Secondary Office	Year Built/Occupied:	1982



Office Directory 2018

Centre

Centre ID:	209	Site Area (ha):	1.726
Character Area:	DT Core	Site Area (ac):	4.266
Ward:	4	Parking Spaces:	225
General Location:	NE corner Rathburn Rd E & Sherwoodtowne Blvd	FSI:	0.38
Designation:	Mixed Use	Number of Office Buildings:	19
Zoning:	H-CC3{2}		

Building

Building ID:	320	GFA (sqm):	341
Building Name:	Village Offices of Sherwoodtowne I	GFA (sqft):	3,670
Building Address:	4307 Village Centre Crt	Storeys:	2
Office Type:	Secondary Office	Year Built/Occupied:	1982



Office Directory 2018

Centre

Centre ID:	209	Site Area (ha):	1.726
Character Area:	DT Core	Site Area (ac):	4.266
Ward:	4	Parking Spaces:	225
General Location:	NE corner Rathburn Rd E & Sherwoodtowne Blvd	FSI:	0.38
Designation:	Mixed Use	Number of Office Buildings:	19
Zoning:	H-CC3{2}		

Building

Building ID:	321	GFA (sqm):	341
Building Name:	Village Offices of Sherwoodtowne I	GFA (sqft):	3,670
Building Address:	4308 Village Centre Crt	Storeys:	2
Office Type:	Secondary Office	Year Built/Occupied:	1982



Office Directory 2018

Centre

Centre ID:	209	Site Area (ha):	1.726
Character Area:	DT Core	Site Area (ac):	4.266
Ward:	4	Parking Spaces:	225
General Location:	NE corner Rathburn Rd E & Sherwoodtowne Blvd	FSI:	0.38
Designation:	Mixed Use	Number of Office Buildings:	19
Zoning:	H-CC3{2}		

Building

Building ID:	322	GFA (sqm):	341
Building Name:	Village Offices of Sherwoodtowne I	GFA (sqft):	3,670
Building Address:	4311 Village Centre Crt	Storeys:	2
Office Type:	Secondary Office	Year Built/Occupied:	1982



Office Directory 2018

Centre

Centre ID:	209	Site Area (ha):	1.726
Character Area:	DT Core	Site Area (ac):	4.266
Ward:	4	Parking Spaces:	225
General Location:	NE corner Rathburn Rd E & Sherwoodtowne Blvd	FSI:	0.38
Designation:	Mixed Use	Number of Office Buildings:	19
Zoning:	H-CC3{2}		

Building

Building ID:	323	GFA (sqm):	341
Building Name:	Village Offices of Sherwoodtowne I	GFA (sqft):	3,670
Building Address:	4312 Village Centre Crt	Storeys:	2
Office Type:	Secondary Office	Year Built/Occupied:	1982



Office Directory 2018

Centre

Centre ID:	209	Site Area (ha):	1.726
Character Area:	DT Core	Site Area (ac):	4.266
Ward:	4	Parking Spaces:	225
General Location:	NE corner Rathburn Rd E & Sherwoodtowne Blvd	FSI:	0.38
Designation:	Mixed Use	Number of Office Buildings:	19
Zoning:	H-CC3{2}		

Building

Building ID:	324	GFA (sqm):	341
Building Name:	Village Offices of Sherwoodtowne I	GFA (sqft):	3,670
Building Address:	4315 Village Centre Crt	Storeys:	2
Office Type:	Secondary Office	Year Built/Occupied:	1982



Office Directory 2018

Centre

Centre ID:	209	Site Area (ha):	1.726
Character Area:	DT Core	Site Area (ac):	4.266
Ward:	4	Parking Spaces:	225
General Location:	NE corner Rathburn Rd E & Sherwoodtowne Blvd	FSI:	0.38
Designation:	Mixed Use	Number of Office Buildings:	19
Zoning:	H-CC3{2}		

Building

Building ID:	325	GFA (sqm):	341
Building Name:	Village Offices of Sherwoodtowne I	GFA (sqft):	3,670
Building Address:	4316 Village Centre Crt	Storeys:	2
Office Type:	Secondary Office	Year Built/Occupied:	1982



Office Directory 2018

Centre

Centre ID:	210	Site Area (ha):	1.113
Character Area:	DT Core	Site Area (ac):	2.750
Ward:	4	Parking Spaces:	230
General Location:	NS Village Centre Pl, N of Rathburn Rd E	FSI:	0.61
Designation:	Mixed Use	Number of Office Buildings:	16
Zoning:	H-CC3{2}		

Building

Building ID:	326	GFA (sqm):	423
Building Name:	Village Offices of Sherwoodtowne 2	GFA (sqft):	4,553
Building Address:	28 Village Centre Pl	Storeys:	3
Office Type:	Secondary Office	Year Built/Occupied:	1982



Office Directory 2018

Centre

Centre ID:	210	Site Area (ha):	1.113
Character Area:	DT Core	Site Area (ac):	2.750
Ward:	4	Parking Spaces:	230
General Location:	NS Village Centre Pl, N of Rathburn Rd E	FSI:	0.61
Designation:	Mixed Use	Number of Office Buildings:	16
Zoning:	H-CC3{2}		

Building

Building ID:	327	GFA (sqm):	423
Building Name:	Village Offices of Sherwoodtowne 2	GFA (sqft):	4,553
Building Address:	30 Village Centre Pl	Storeys:	3
Office Type:	Secondary Office	Year Built/Occupied:	1982



Office Directory 2018

Centre

Centre ID:	210	Site Area (ha):	1.113
Character Area:	DT Core	Site Area (ac):	2.750
Ward:	4	Parking Spaces:	230
General Location:	NS Village Centre Pl, N of Rathburn Rd E	FSI:	0.61
Designation:	Mixed Use	Number of Office Buildings:	16
Zoning:	H-CC3{2}		

Building

Building ID:	328	GFA (sqm):	423
Building Name:	Village Offices of Sherwoodtowne 2	GFA (sqft):	4,553
Building Address:	32 Village Centre Pl	Storeys:	3
Office Type:	Secondary Office	Year Built/Occupied:	1982



Office Directory 2018

Centre

Centre ID:	210	Site Area (ha):	1.113
Character Area:	DT Core	Site Area (ac):	2.750
Ward:	4	Parking Spaces:	230
General Location:	NS Village Centre Pl, N of Rathburn Rd E	FSI:	0.61
Designation:	Mixed Use	Number of Office Buildings:	16
Zoning:	H-CC3{2}		

Building

Building ID:	329	GFA (sqm):	423
Building Name:	Village Offices of Sherwoodtowne 2	GFA (sqft):	4,553
Building Address:	34 Village Centre Pl	Storeys:	3
Office Type:	Secondary Office	Year Built/Occupied:	1982



Office Directory 2018

Centre

Centre ID:	210	Site Area (ha):	1.113
Character Area:	DT Core	Site Area (ac):	2.750
Ward:	4	Parking Spaces:	230
General Location:	NS Village Centre Pl, N of Rathburn Rd E	FSI:	0.61
Designation:	Mixed Use	Number of Office Buildings:	16
Zoning:	H-CC3{2}		

Building

Building ID:	330	GFA (sqm):	423
Building Name:	Village Offices of Sherwoodtowne 2	GFA (sqft):	4,553
Building Address:	40 Village Centre Pl	Storeys:	3
Office Type:	Secondary Office	Year Built/Occupied:	1982



Office Directory 2018

Centre

Centre ID:	210	Site Area (ha):	1.113
Character Area:	DT Core	Site Area (ac):	2.750
Ward:	4	Parking Spaces:	230
General Location:	NS Village Centre Pl, N of Rathburn Rd E	FSI:	0.61
Designation:	Mixed Use	Number of Office Buildings:	16
Zoning:	H-CC3{2}		

Building

Building ID:	331	GFA (sqm):	423
Building Name:	Village Offices of Sherwoodtowne 2	GFA (sqft):	4,553
Building Address:	42 Village Centre Pl	Storeys:	3
Office Type:	Secondary Office	Year Built/Occupied:	1982



Office Directory 2018

Centre

Centre ID:	210	Site Area (ha):	1.113
Character Area:	DT Core	Site Area (ac):	2.750
Ward:	4	Parking Spaces:	230
General Location:	NS Village Centre Pl, N of Rathburn Rd E	FSI:	0.61
Designation:	Mixed Use	Number of Office Buildings:	16
Zoning:	H-CC3{2}		

Building

Building ID:	332	GFA (sqm):	423
Building Name:	Village Offices of Sherwoodtowne 2	GFA (sqft):	4,553
Building Address:	44 Village Centre Pl	Storeys:	3
Office Type:	Secondary Office	Year Built/Occupied:	1982



Office Directory 2018

Centre

Centre ID:	210	Site Area (ha):	1.113
Character Area:	DT Core	Site Area (ac):	2.750
Ward:	4	Parking Spaces:	230
General Location:	NS Village Centre Pl, N of Rathburn Rd E	FSI:	0.61
Designation:	Mixed Use	Number of Office Buildings:	16
Zoning:	H-CC3{2}		

Building

Building ID:	333	GFA (sqm):	423
Building Name:	Village Offices of Sherwoodtowne 2	GFA (sqft):	4,553
Building Address:	46 Village Centre Pl	Storeys:	3
Office Type:	Secondary Office	Year Built/Occupied:	1982



Office Directory 2018

Centre

Centre ID:	210	Site Area (ha):	1.113
Character Area:	DT Core	Site Area (ac):	2.750
Ward:	4	Parking Spaces:	230
General Location:	NS Village Centre Pl, N of Rathburn Rd E	FSI:	0.61
Designation:	Mixed Use	Number of Office Buildings:	16
Zoning:	H-CC3{2}		

Building

Building ID:	334	GFA (sqm):	423
Building Name:	Village Offices of Sherwoodtowne 2	GFA (sqft):	4,553
Building Address:	48 Village Centre Pl	Storeys:	3
Office Type:	Secondary Office	Year Built/Occupied:	1982



Office Directory 2018

Centre

Centre ID:	210	Site Area (ha):	1.113
Character Area:	DT Core	Site Area (ac):	2.750
Ward:	4	Parking Spaces:	230
General Location:	NS Village Centre Pl, N of Rathburn Rd E	FSI:	0.61
Designation:	Mixed Use	Number of Office Buildings:	16
Zoning:	H-CC3{2}		

Building

Building ID:	335	GFA (sqm):	423
Building Name:	Village Offices of Sherwoodtowne 2	GFA (sqft):	4,553
Building Address:	50 Village Centre Pl	Storeys:	3
Office Type:	Secondary Office	Year Built/Occupied:	1982



Office Directory 2018

Centre

Centre ID:	210	Site Area (ha):	1.113
Character Area:	DT Core	Site Area (ac):	2.750
Ward:	4	Parking Spaces:	230
General Location:	NS Village Centre Pl, N of Rathburn Rd E	FSI:	0.61
Designation:	Mixed Use	Number of Office Buildings:	16
Zoning:	H-CC3{2}		

Building

Building ID:	336	GFA (sqm):	423
Building Name:	Village Offices of Sherwoodtowne 2	GFA (sqft):	4,553
Building Address:	51 Village Centre Pl	Storeys:	3
Office Type:	Secondary Office	Year Built/Occupied:	1982




Office Directory 2018

Centre

Centre ID:	210	Site Area (ha):	1.113
Character Area:	DT Core	Site Area (ac):	2.750
Ward:	4	Parking Spaces:	230
General Location:	NS Village Centre Pl, N of Rathburn Rd E	FSI:	0.61
Designation:	Mixed Use	Number of Office Buildings:	16
Zoning:	H-CC3{2}		

Building

Building ID:	337	GFA (sqm):	423
Building Name:	Village Offices of Sherwoodtowne 2	GFA (sqft):	4,553
Building Address:	52 Village Centre Pl	Storeys:	3
Office Type:	Secondary Office	Year Built/Occupied:	1982



Office Directory 2018

Centre

Centre ID:	210	Site Area (ha):	1.113
Character Area:	DT Core	Site Area (ac):	2.750
Ward:	4	Parking Spaces:	230
General Location:	NS Village Centre Pl, N of Rathburn Rd E	FSI:	0.61
Designation:	Mixed Use	Number of Office Buildings:	16
Zoning:	H-CC3{2}		

Building

Building ID:	338	GFA (sqm):	423
Building Name:	Village Offices of Sherwoodtowne 2	GFA (sqft):	4,553
Building Address:	53 Village Centre Pl	Storeys:	3
Office Type:	Secondary Office	Year Built/Occupied:	1982



Office Directory 2018

Centre

Centre ID:	210	Site Area (ha):	1.113
Character Area:	DT Core	Site Area (ac):	2.750
Ward:	4	Parking Spaces:	230
General Location:	NS Village Centre Pl, N of Rathburn Rd E	FSI:	0.61
Designation:	Mixed Use	Number of Office Buildings:	16
Zoning:	H-CC3{2}		

Building

Building ID:	339	GFA (sqm):	423
Building Name:	Village Offices of Sherwoodtowne 2	GFA (sqft):	4,553
Building Address:	54 Village Centre Pl	Storeys:	3
Office Type:	Secondary Office	Year Built/Occupied:	1982



Office Directory 2018

Centre

Centre ID:	210	Site Area (ha):	1.113
Character Area:	DT Core	Site Area (ac):	2.750
Ward:	4	Parking Spaces:	230
General Location:	NS Village Centre Pl, N of Rathburn Rd E	FSI:	0.61
Designation:	Mixed Use	Number of Office Buildings:	16
Zoning:	H-CC3{2}		

Building

Building ID:	340	GFA (sqm):	423
Building Name:	Village Offices of Sherwoodtowne 2	GFA (sqft):	4,553
Building Address:	55 Village Centre Pl	Storeys:	3
Office Type:	Secondary Office	Year Built/Occupied:	1982



Office Directory 2018

Centre

Centre ID:	210	Site Area (ha):	1.113
Character Area:	DT Core	Site Area (ac):	2.750
Ward:	4	Parking Spaces:	230
General Location:	NS Village Centre Pl, N of Rathburn Rd E	FSI:	0.61
Designation:	Mixed Use	Number of Office Buildings:	16
Zoning:	H-CC3{2}		

Building

Building ID:	341	GFA (sqm):	423
Building Name:	Village Offices of Sherwoodtowne 2	GFA (sqft):	4,553
Building Address:	57 Village Centre Pl	Storeys:	3
Office Type:	Secondary Office	Year Built/Occupied:	1982



Office Directory 2018

Centre

Centre ID:	211	Site Area (ha):	1.782
Character Area:	Gateway CC	Site Area (ac):	4.403
Ward:	5	Parking Spaces:	167
General Location:	NE corner Hurontario St & Watline Ave	FSI:	0.29
Designation:	Office	Number of Office Buildings:	1
Zoning:	E1		

Building

Building ID:	342	GFA (sqm):	5,221
Building Name:	The Steinbok Corporate Centre	GFA (sqft):	56,198
Building Address:	25 Watline Ave	Storeys:	6
Office Type:	Secondary Office	Year Built/Occupied:	1988



Office Directory 2018

Centre

Centre ID:	212	Site Area (ha):	2.034
Character Area:	Gateway CC	Site Area (ac):	5.027
Ward:	5	Parking Spaces:	250
General Location:	NS Watline Ave, E of Hurontario St	FSI:	0.28
Designation:	Mixed Use	Number of Office Buildings:	1
Zoning:	C3-31		

Building

Building ID:	343	GFA (sqm):	5,609
Building Name:	Regency Mews	GFA (sqft):	60,375
Building Address:	75 Watline Ave	Storeys:	1
Office Type:	Secondary Office	Year Built/Occupied:	1988



Office Directory 2018

Centre

Centre ID:	213	Site Area (ha):	3.364
Character Area:	Meadowvale Business Park CC	Site Area (ac):	8.313
Ward:	9	Parking Spaces:	222
General Location:	NW corner Derry Rd W and Mississauga Rd	FSI:	0.39
Designation:	Business Employment	Number of Office Buildings:	2
Zoning:	E2-1		

Building

Building ID:	344	GFA (sqm):	4,134
Building Name:	Meadowvale Mews	GFA (sqft):	44,498
Building Address:	7145 West Credit Ave	Storeys:	3
Office Type:	Secondary Office	Year Built/Occupied:	1988



Office Directory 2018

Centre

Centre ID:	213	Site Area (ha):	3.364
Character Area:	Meadowvale Business Park CC	Site Area (ac):	8.313
Ward:	9	Parking Spaces:	222
General Location:	NW corner Derry Rd W and Mississauga Rd	FSI:	0.39
Designation:	Business Employment	Number of Office Buildings:	2
Zoning:	E2-1		

Building

Building ID:	408	GFA (sqm):	8,974
Building Name:	Biovail Head Office	GFA (sqft):	96,594
Building Address:	7150 Mississauga Rd	Storeys:	3
Office Type:	Secondary Office	Year Built/Occupied:	2001/2008



Office Directory 2018

Centre

Centre ID:	215	Site Area (ha):	0.809
Character Area:	Gateway EA (East)	Site Area (ac):	1.999
Ward:	5	Parking Spaces:	Not Available
General Location:	ES Whittle Rd, N of Brunel Rd	FSI:	0.57
Designation:	Business Employment	Number of Office Buildings:	1
Zoning:	E2		

Building

Building ID:	347	GFA (sqm):	4,645
Building Name:	Whitehall Robin (DiBlassio Building)	GFA (sqft):	49,998
Building Address:	5975 Whittle Rd	Storeys:	4
Office Type:	Secondary Office	Year Built/Occupied:	1990



Office Directory 2018

Centre

Centre ID:	216	Site Area (ha):	1.279
Character Area:	Northeast EA (West)	Site Area (ac):	3.160
Ward:	5	Parking Spaces:	Not Available
General Location:	NW corner Timerlea Blvd & Tomken Rd	FSI:	0.38
Designation:	Business Employment	Number of Office Buildings:	4
Zoning:	E2-24		

Building

Building ID:	292	GFA (sqm):	1,184
Building Name:	Tomken Business Estates Phase 2	GFA (sqft):	12,744
Building Address:	5710 Timberlea Blvd	Storeys:	2
Office Type:	Secondary Office	Year Built/Occupied:	Not Available



Office Directory 2018

Centre

Centre ID:	216	Site Area (ha):	1.279
Character Area:	Northeast EA (West)	Site Area (ac):	3.160
Ward:	5	Parking Spaces:	Not Available
General Location:	NW corner Timerlea Blvd & Tomken Rd	FSI:	0.38
Designation:	Business Employment	Number of Office Buildings:	4
Zoning:	E2-24		

Building

Building ID:	293	GFA (sqm):	1,224
Building Name:	Tomken Business Estates Phase 2	GFA (sqft):	13,175
Building Address:	5720 Timberlea Blvd	Storeys:	2
Office Type:	Secondary Office	Year Built/Occupied:	Not Available



Office Directory 2018

Centre

Centre ID:	216	Site Area (ha):	1.279
Character Area:	Northeast EA (West)	Site Area (ac):	3.160
Ward:	5	Parking Spaces:	Not Available
General Location:	NW corner Timerlea Blvd & Tomken Rd	FSI:	0.38
Designation:	Business Employment	Number of Office Buildings:	4
Zoning:	E2-24		

Building

Building ID:	294	GFA (sqm):	1,234
Building Name:	Tomken Business Estates Phase 2	GFA (sqft):	13,283
Building Address:	5770` Timberlea Blvd	Storeys:	2
Office Type:	Secondary Office	Year Built/Occupied:	Not Available



Office Directory 2018

Centre

Centre ID:	216	Site Area (ha):	1.279
Character Area:	Northeast EA (West)	Site Area (ac):	3.160
Ward:	5	Parking Spaces:	Not Available
General Location:	NW corner Timerlea Blvd & Tomken Rd	FSI:	0.38
Designation:	Business Employment	Number of Office Buildings:	4
Zoning:	E2-24		

Building

Building ID:	295	GFA (sqm):	1,180
Building Name:	Tomken Business Estates Phase 2	GFA (sqft):	12,701
Building Address:	5780 Timberlea Blvd	Storeys:	2
Office Type:	Secondary Office	Year Built/Occupied:	Not Available



Office Directory 2018

Centre

Centre ID:	217	Site Area (ha):	7.769
Character Area:	Gateway CC	Site Area (ac):	19.197
Ward:	5	Parking Spaces:	2,626
General Location:	SW corner Of Hwy 401 & Hurontario St	FSI:	0.56
Designation:	Office	Number of Office Buildings:	1
Zoning:	E1		

Building

Building ID:	349	GFA (sqm):	43,829
Building Name:	Ingram Micro	GFA (sqft):	471,771
Building Address:	55 Standish Crt	Storeys:	12
Office Type:	Major Office	Year Built/Occupied:	1998



Office Directory 2018

Centre

Centre ID:	222	Site Area (ha):	4.145
Character Area:	Airport CC	Site Area (ac):	10.242
Ward:	5	Parking Spaces:	516
General Location:	WS Orbitor Dr, N of Matheson Blvd E	FSI:	0.48
Designation:	Business Employment	Number of Office Buildings:	2
Zoning:	E1		

Building

Building ID:	275	GFA (sqm):	11,385
Building Name:		GFA (sqft):	122,547
Building Address:	5450 Explorer Dr	Storeys:	5
Office Type:	Major Office	Year Built/Occupied:	1999



Office Directory 2018

Centre

Centre ID:	222	Site Area (ha):	4.145
Character Area:	Airport CC	Site Area (ac):	10.242
Ward:	5	Parking Spaces:	516
General Location:	WS Orbitor Dr, N of Matheson Blvd E	FSI:	0.48
Designation:	Business Employment	Number of Office Buildings:	2
Zoning:	E1		

Building

Building ID:	356	GFA (sqm):	8,582
Building Name:	Financial Models	GFA (sqft):	92,376
Building Address:	5255 Orbitor Dr	Storeys:	5
Office Type:	Secondary Office	Year Built/Occupied:	1998



Office Directory 2018

Centre

Centre ID:	224	Site Area (ha):	1.231
Character Area:	Airport CC	Site Area (ac):	3.041
Ward:	5	Parking Spaces:	246
General Location:	ES Satellite Dr, N of Matheson Blvd E	FSI:	0.46
Designation:	Business Employment	Number of Office Buildings:	1
Zoning:	E1		

Building

Building ID:	355	GFA (sqm):	5,719
Building Name:	Pepsi-Cola Head Office	GFA (sqft):	61,556
Building Address:	5205 Satellite Dr	Storeys:	2
Office Type:	Secondary Office	Year Built/Occupied:	1997



Office Directory 2018

Centre

Centre ID:	225	Site Area (ha):	4.056
Character Area:	Airport CC	Site Area (ac):	10.023
Ward:	5	Parking Spaces:	427
General Location:	SS Explorer Drive, N of Matheson Blvd E	FSI:	0.44
Designation:	Business Employment	Number of Office Buildings:	3
Zoning:	E1		

Building

Building ID:	360	GFA (sqm):	9,245
Building Name:	Silicon Graphics Office Building	GFA (sqft):	99,507
Building Address:	5800 Explorer Dr	Storeys:	5
Office Type:	Secondary Office	Year Built/Occupied:	1998



Office Directory 2018

Centre

Centre ID:	225	Site Area (ha):	4.056
Character Area:	Airport CC	Site Area (ac):	10.023
Ward:	5	Parking Spaces:	427
General Location:	SS Explorer Drive, N of Matheson Blvd E	FSI:	0.44
Designation:	Business Employment	Number of Office Buildings:	3
Zoning:	E1		

Building

Building ID:	385	GFA (sqm):	3,383
Building Name:	The Beer Store	GFA (sqft):	36,414
Building Address:	5900 Explorer Dr	Storeys:	2
Office Type:	Secondary Office	Year Built/Occupied:	2000



Office Directory 2018

Centre

Centre ID:	225	Site Area (ha):	4.056
Character Area:	Airport CC	Site Area (ac):	10.023
Ward:	5	Parking Spaces:	427
General Location:	SS Explorer Drive, N of Matheson Blvd E	FSI:	0.44
Designation:	Business Employment	Number of Office Buildings:	3
Zoning:	E1		

Building

Building ID:	401	GFA (sqm):	5,095
Building Name:	TLC Laser Eye Centre	GFA (sqft):	54,842
Building Address:	5280 Solar Drive	Storeys:	3
Office Type:	Secondary Office	Year Built/Occupied:	1999



Office Directory 2018

Centre

Centre ID:	226	Site Area (ha):	4.897
Character Area:	Airport CC	Site Area (ac):	12.100
Ward:	5	Parking Spaces:	626
General Location:	NW corner Matheson Blvd E & Explorer Dr	FSI:	0.25
Designation:	Business Employment	Number of Office Buildings:	1
Zoning:	E1		

Building

Building ID:	361	GFA (sqm):	12,397
Building Name:	Federal Express	GFA (sqft):	133,440
Building Address:	5985 Explorer Dr	Storeys:	3
Office Type:	Major Office	Year Built/Occupied:	1998



Office Directory 2018

Centre

Centre ID:	227	Site Area (ha):	0.63
Character Area:	Meadowvale Business Park CC	Site Area (ac):	1.556
Ward:	9	Parking Spaces:	103
General Location:	ES Syntex Dr, N of Derry Rd	FSI:	0.50
Designation:	Business Employment	Number of Office Buildings:	1
Zoning:	E2-1		

Building

Building ID:	364	GFA (sqm):	3,151
Building Name:	Group Telecom	GFA (sqft):	33,921
Building Address:	7111 Syntex Dr	Storeys:	3
Office Type:	Secondary Office	Year Built/Occupied:	1999



Office Directory 2018

Centre

Centre ID:	228	Site Area (ha):	0.714
Character Area:	Airport CC	Site Area (ac):	1.765
Ward:	5	Parking Spaces:	141
General Location:	WS Commerce Blvd, N of Eglinton Ave	FSI:	0.48
Designation:	Business Employment	Number of Office Buildings:	1
Zoning:	E1-18		

Building

Building ID:	365	GFA (sqm):	3,460
Building Name:	Special Investigations Unit	GFA (sqft):	37,243
Building Address:	5090 Commerce Blvd	Storeys:	2
Office Type:	Secondary Office	Year Built/Occupied:	1999



Office Directory 2018

Centre

Centre ID:	229	Site Area (ha):	1.919
Character Area:	Airport CC	Site Area (ac):	4.741
Ward:	5	Parking Spaces:	676
General Location:	SW corner Matheson Blvd East & Orbitor Dr	FSI:	0.95
Designation:	Business Employment	Number of Office Buildings:	1
Zoning:	E1-19		

Building

Building ID:	366	GFA (sqm):	18,168
Building Name:	Airport Corporate Centre	GFA (sqft):	195,553
Building Address:	2425 Matheson Blvd E	Storeys:	9
Office Type:	Major Office	Year Built/Occupied:	1999



Office Directory 2018

Centre

Centre ID:	232	Site Area (ha):	10.35
Character Area:	Meadowvale Business Park CC	Site Area (ac):	25.566
Ward:	11	Parking Spaces:	4,056
General Location:	WS Financial Dr, N of Hwy 401	FSI:	0.63
Designation:	Business Employment	Number of Office Buildings:	1
Zoning:	E1		

Building

Building ID:	373	GFA (sqm):	64,823
Building Name:	Royal Bank Building	GFA (sqft):	697,750
Building Address:	6880 Financial Dr	Storeys:	8
Office Type:	Major Office	Year Built/Occupied:	1999



Office Directory 2018

Centre

Centre ID:	233	Site Area (ha):	0.904
Character Area:	Airport CC	Site Area (ac):	2.233
Ward:	5	Parking Spaces:	164
General Location:	SW corner Matheson Blvd East & Commerce Blvd	FSI:	0.52
Designation:	Business Employment	Number of Office Buildings:	1
Zoning:	E1-18		

Building

Building ID:	374	GFA (sqm):	4,684
Building Name:	General Mills Canada Inc.	GFA (sqft):	50,415
Building Address:	2845 Matheson Blvd E	Storeys:	2
Office Type:	Secondary Office	Year Built/Occupied:	1998



Office Directory 2018

Centre

Centre ID:	234	Site Area (ha):	0.648
Character Area:	Meadowvale Business Park CC	Site Area (ac):	1.602
Ward:	9	Parking Spaces:	77
General Location:	ES Milltower Crt, E of Millcreek Dr	FSI:	0.37
Designation:	Business Employment	Number of Office Buildings:	1
Zoning:	E2-1		

Building

Building ID:	4	GFA (sqm):	2,387
Building Name:	Pentecostal Assemblies Of Canada	GFA (sqft):	25,693
Building Address:	2450 Milltower Crt	Storeys:	2
Office Type:	Secondary Office	Year Built/Occupied:	1999



Office Directory 2018

Centre

Centre ID:	235	Site Area (ha):	11.11
Character Area:	Airport CC	Site Area (ac):	27.464
Ward:	5	Parking Spaces:	2,291
General Location:	NE corner Creekbank Rd & Eglinton Ave E	FSI:	0.87
Designation:	Business Employment	Number of Office Buildings:	3
Zoning:	E2-88		

Building

Building ID:	5	GFA (sqm):	46,097
Building Name:	Bell Mobility	GFA (sqft):	496,184
Building Address:	5099 Creekbank Rd	Storeys:	6
Office Type:	Major Office	Year Built/Occupied:	1999



Office Directory 2018

Centre

Centre ID:	235	Site Area (ha):	11.11
Character Area:	Airport CC	Site Area (ac):	27.464
Ward:	5	Parking Spaces:	2,291
General Location:	NE corner Creekbank Rd & Eglinton Ave E	FSI:	0.87
Designation:	Business Employment	Number of Office Buildings:	3
Zoning:	E2-88		

Building

Building ID:	432	GFA (sqm):	21,923
Building Name:	Bell Mobility Phase II	GFA (sqft):	235,978
Building Address:	5115 Creekbank Rd	Storeys:	3
Office Type:	Major Office	Year Built/Occupied:	2003



Office Directory 2018

Centre

Centre ID:	235	Site Area (ha):	11.11
Character Area:	Airport CC	Site Area (ac):	27.464
Ward:	5	Parking Spaces:	2,291
General Location:	NE corner Creekbank Rd & Eglinton Ave E	FSI:	0.87
Designation:	Business Employment	Number of Office Buildings:	3
Zoning:	E2-88		

Building

Building ID:	475	GFA (sqm):	29,055
Building Name:	Bell Canada Campus Phase III	GFA (sqft):	312,745
Building Address:	5025 Creekbank Rd	Storeys:	5
Office Type:	Major Office	Year Built/Occupied:	2009



Office Directory 2018

Centre

Centre ID:	239	Site Area (ha):	1.212
Character Area:	Central Erin Mills NHD	Site Area (ac):	2.994
Ward:	8	Parking Spaces:	Not Available
General Location:	SE corner Eglinton Ave W & Credit Valley Rd	FSI:	0.58
Designation:	Office	Number of Office Buildings:	1
Zoning:	0		

Building

Building ID:	82	GFA (sqm):	6,968
Building Name:	Credit Valley Medical Arts Building	GFA (sqft):	75,003
Building Address:	2000 Credit Valley Rd	Storeys:	5
Office Type:	Secondary Office	Year Built/Occupied:	Not Available



Office Directory 2018

Centre

Centre ID:	241	Site Area (ha):	0.753
Character Area:	Airport CC	Site Area (ac):	1.860
Ward:	5	Parking Spaces:	153
General Location:	NS Skymark Ave, W of Orbitor Dr	FSI:	0.49
Designation:	Business Employment	Number of Office Buildings:	1
Zoning:	E1-19		

Building

Building ID:	270	GFA (sqm):	3,712
Building Name:	The John J. Rieschi Building	GFA (sqft):	39,956
Building Address:	2375 Skymark Ave	Storeys:	2
Office Type:	Secondary Office	Year Built/Occupied:	1990



Office Directory 2018

Centre

Centre ID:	248	Site Area (ha):	3.626
Character Area:	Meadowvale Business Park CC	Site Area (ac):	8.961
Ward:	11	Parking Spaces:	217
General Location:	N of Highway # 401, E of Mississauga Rd	FSI:	0.19
Designation:	Business Employment	Number of Office Buildings:	1
Zoning:	E2-1		

Building

Building ID:	384	GFA (sqm):	6,775
Building Name:	Tech Data Canada	GFA (sqft):	72,925
Building Address:	6911 Creditview Rd	Storeys:	2
Office Type:	Secondary Office	Year Built/Occupied:	2000



Office Directory 2018

Centre

Centre ID:	250	Site Area (ha):	2.098
Character Area:	Gateway CC	Site Area (ac):	5.185
Ward:	5	Parking Spaces:	391
General Location:	NE corner Beckett Dr & Hurontario St	FSI:	0.35
Designation:	Office, Business Employment	Number of Office Buildings:	1
Zoning:	E1		

Building

Building ID:	386	GFA (sqm):	7,287
Building Name:	World Vision Canada	GFA (sqft):	78,440
Building Address:	1 World Drive	Storeys:	3
Office Type:	Secondary Office	Year Built/Occupied:	2000



Office Directory 2018

Centre

Centre ID:	251	Site Area (ha):	2.432
Character Area:	Gateway EA (West)	Site Area (ac):	6.009
Ward:	5	Parking Spaces:	500
General Location:	SW quadrant Derry Rd & Hurontario St	FSI:	0.38
Designation:	Business Employment	Number of Office Buildings:	1
Zoning:	E2-28		

Building

Building ID:	387	GFA (sqm):	9,339
Building Name:	Maritz Canada	GFA (sqft):	100,523
Building Address:	6900 Maritz Dr	Storeys:	2
Office Type:	Secondary Office	Year Built/Occupied:	2000



Office Directory 2018

Centre

Centre ID:	252	Site Area (ha):	0.521
Character Area:	Cooksville NHD (East)	Site Area (ac):	1.287
Ward:	7	Parking Spaces:	Not Available
General Location:	NS Dundas St E, W of Grenville Dr	FSI:	0.18
Designation:	Mixed Use	Number of Office Buildings:	1
Zoning:	C3-52		

Building

Building ID:	388	GFA (sqm):	929
Building Name:		GFA (sqft):	9,998
Building Address:	333 Dundas St E	Storeys:	2
Office Type:	Secondary Office	Year Built/Occupied:	2000



Office Directory 2018

Centre

Centre ID:	253	Site Area (ha):	7.84
Character Area:	Airport SPA	Site Area (ac):	19.373
Ward:	5	Parking Spaces:	Not Available
General Location:	SW quadrant Derry Rd E & Dixie Rd	FSI:	0.12
Designation:	Airport	Number of Office Buildings:	1
Zoning:	AP		

Building

Building ID:	73	GFA (sqm):	9,238
Building Name:	Greater Toronto Airport Authority	GFA (sqft):	99,437
Building Address:	3111 Convair Dr	Storeys:	4
Office Type:	Secondary Office	Year Built/Occupied:	Not Available



Office Directory 2018

Centre

Centre ID:	254	Site Area (ha):	0.704
Character Area:	Northeast EA (East)	Site Area (ac):	1.739
Ward:	5	Parking Spaces:	152
General Location:	SS Derry Rd E, E of Goreway Dr	FSI:	0.28
Designation:	Mixed Use	Number of Office Buildings:	1
Zoning:	C3-1		

Building

Building ID:	87	GFA (sqm):	1,951
Building Name:	Malton Medical Arts Building	GFA (sqft):	21,000
Building Address:	3530 Derry Rd E	Storeys:	2
Office Type:	Secondary Office	Year Built/Occupied:	Not Available



Office Directory 2018

Centre

Centre ID:	255	Site Area (ha):	0.345
Character Area:	Gateway EA (East)	Site Area (ac):	0.854
Ward:	5	Parking Spaces:	Not Available
General Location:	NS Brunel Road, W of Whittle Road	FSI:	0.33
Designation:	Business Employment	Number of Office Buildings:	1
Zoning:	E2		

Building

Building ID:	389	GFA (sqm):	1,145
Building Name:		GFA (sqft):	12,325
Building Address:	121 Brunel Rd	Storeys:	2
Office Type:	Secondary Office	Year Built/Occupied:	Not Available



Office Directory 2018

Centre

Centre ID:	256	Site Area (ha):	0.331
Character Area:	Gateway EA (East)	Site Area (ac):	0.819
Ward:	5	Parking Spaces:	42
General Location:	NS Brunel Road, E of Whittle Road	FSI:	0.42
Designation:	Business Employment	Number of Office Buildings:	1
Zoning:	E2		

Building

Building ID:	390	GFA (sqm):	1,403
Building Name:	Compass Group Canada	GFA (sqft):	15,107
Building Address:	131 Brunel Rd	Storeys:	2
Office Type:	Secondary Office	Year Built/Occupied:	Not Available



Office Directory 2018

Centre

Centre ID:	257	Site Area (ha):	2.395
Character Area:	Airport CC	Site Area (ac):	5.918
Ward:	5	Parking Spaces:	144
General Location:	ES Satellite Dr, N of Matheson Blvd E	FSI:	0.28
Designation:	Business Employment	Number of Office Buildings:	2
Zoning:	E1		

Building

Building ID:	359	GFA (sqm):	3,325
Building Name:		GFA (sqft):	35,789
Building Address:	5225 Satellite Dr	Storeys:	2
Office Type:	Secondary Office	Year Built/Occupied:	1998



Office Directory 2018

Centre

Centre ID:	257	Site Area (ha):	2.395
Character Area:	Airport CC	Site Area (ac):	5.918
Ward:	5	Parking Spaces:	144
General Location:	ES Satellite Dr, N of Matheson Blvd E	FSI:	0.28
Designation:	Business Employment	Number of Office Buildings:	2
Zoning:	E1		

Building

Building ID:	391	GFA (sqm):	3,325
Building Name:	Ericsson Canada Inc.	GFA (sqft):	35,790
Building Address:	5255 Satellite Dr	Storeys:	2
Office Type:	Secondary Office	Year Built/Occupied:	1992



Office Directory 2018

Centre

Centre ID:	259	Site Area (ha):	0.433
Character Area:	Gateway EA (East)	Site Area (ac):	1.069
Ward:	5	Parking Spaces:	25
General Location:	NS Watline Ave, E of Whittle Rd	FSI:	0.41
Designation:	Business Employment	Number of Office Buildings:	1
Zoning:	E2-96		

Building

Building ID:	394	GFA (sqm):	1,784
Building Name:		GFA (sqft):	19,203
Building Address:	211 Watline Ave	Storeys:	2
Office Type:	Secondary Office	Year Built/Occupied:	Not Available



Office Directory 2018

Centre

Centre ID:	261	Site Area (ha):	2.243
Character Area:	Gateway EA (West)	Site Area (ac):	5.542
Ward:	5	Parking Spaces:	390
General Location:	SW corner Matheson Blvd W & Falbourn St	FSI:	0.34
Designation:	Business Employment	Number of Office Buildings:	1
Zoning:	E2		

Building

Building ID:	396	GFA (sqm):	7,540
Building Name:	Microsoft Canada	GFA (sqft):	81,158
Building Address:	320 Matheson Blvd W	Storeys:	3
Office Type:	Secondary Office	Year Built/Occupied:	1990



Office Directory 2018

Centre

Centre ID:	262	Site Area (ha):	4.359
Character Area:	Gateway CC	Site Area (ac):	10.772
Ward:	5	Parking Spaces:	1,120
General Location:	SW corner Aldridge Rd & Hurontario St	FSI:	0.57
Designation:	Office	Number of Office Buildings:	1
Zoning:	E1		

Building

Building ID:	397	GFA (sqm):	24,834
Building Name:		GFA (sqft):	267,311
Building Address:	5800 Hurontario St	Storeys:	12
Office Type:	Major Office	Year Built/Occupied:	1999



Office Directory 2018

Centre

Centre ID:	263	Site Area (ha):	1.811
Character Area:	Sheridan CN	Site Area (ac):	4.475
Ward:	8	Parking Spaces:	Not Available
General Location:	ES Erin Mills Pky, S of Dundas St W	FSI:	1.12
Designation:	Mixed Use	Number of Office Buildings:	1
Zoning:	C3		

Building

Building ID:	398	GFA (sqm):	20,246
Building Name:	Royal & SunAlliance	GFA (sqft):	217,926
Building Address:	2225 Erin Mills Pky	Storeys:	2
Office Type:	Major Office	Year Built/Occupied:	Not Available



Office Directory 2018

Centre

Centre ID:	264	Site Area (ha):	0.946
Character Area:	Meadowvale Business Park CC	Site Area (ac):	2.339
Ward:	9	Parking Spaces:	190
General Location:	NS of Argentia Rd, E of Century Ave	FSI:	0.47
Designation:	Business Employment	Number of Office Buildings:	1
Zoning:	E2-1		

Building

Building ID:	400	GFA (sqm):	4,482
Building Name:		GFA (sqft):	48,244
Building Address:	2345 Argentia Rd	Storeys:	2
Office Type:	Secondary Office	Year Built/Occupied:	2001



Office Directory 2018

Centre

Centre ID:	265	Site Area (ha):	1.213
Character Area:	Meadowvale Business Park CC	Site Area (ac):	2.998
Ward:	11	Parking Spaces:	Not Available
General Location:	SE corner Argentia Rd & Kitimat Rd	FSI:	0.45
Designation:	Business Employment	Number of Office Buildings:	1
Zoning:	E2-1		

Building

Building ID:	402	GFA (sqm):	5,491
Building Name:	Comdisco Services	GFA (sqft):	59,105
Building Address:	1800 Argentia Rd	Storeys:	2
Office Type:	Secondary Office	Year Built/Occupied:	1989



Office Directory 2018

Centre

Centre ID:	266	Site Area (ha):	0.729
Character Area:	Airport CC	Site Area (ac):	1.801
Ward:	5	Parking Spaces:	95
General Location:	NW corner Commerce Blvd & Skymark Ave	FSI:	0.37
Designation:	Business Employment	Number of Office Buildings:	1
Zoning:	E1-18		

Building

Building ID:	403	GFA (sqm):	2,675
Building Name:	UMA Engineering Ltd.	GFA (sqft):	28,793
Building Address:	5080 Commerce Blvd	Storeys:	1
Office Type:	Secondary Office	Year Built/Occupied:	1987



Office Directory 2018

Centre

Centre ID:	267	Site Area (ha):	1.867
Character Area:	Northeast EA (West)	Site Area (ac):	4.614
Ward:	5	Parking Spaces:	286
General Location:	NE corner Eglinton Ave E and Matheson Blvd	FSI:	0.36
Designation:	Business Employment	Number of Office Buildings:	1
Zoning:	E2		

Building

Building ID:	404	GFA (sqm):	6,782
Building Name:		GFA (sqft):	73,001
Building Address:	1620 Tech Ave	Storeys:	1
Office Type:	Secondary Office	Year Built/Occupied:	2001



Office Directory 2018

Centre

Centre ID:	268	Site Area (ha):	6.105
Character Area:	Meadowvale Business Park CC	Site Area (ac):	15.085
Ward:	11	Parking Spaces:	1,217
General Location:	SE corner Mississauga Rd & Meadowvale Blvd	FSI:	0.47
Designation:	Business Employment	Number of Office Buildings:	2
Zoning:	E2-1		

Building

Building ID:	405	GFA (sqm):	15,842
Building Name:	Microsoft Canada	GFA (sqft):	170,521
Building Address:	1950 Meadowvale Blvd	Storeys:	4
Office Type:	Major Office	Year Built/Occupied:	2001



Office Directory 2018

Centre

Centre ID:	268	Site Area (ha):	6.105
Character Area:	Meadowvale Business Park CC	Site Area (ac):	15.085
Ward:	11	Parking Spaces:	1,217
General Location:	SE corner Mississauga Rd & Meadowvale Blvd	FSI:	0.47
Designation:	Business Employment	Number of Office Buildings:	2
Zoning:	E2-1		

Building

Building ID:	482	GFA (sqm):	12,868
Building Name:		GFA (sqft):	138,509
Building Address:	7125 Mississauga Rd	Storeys:	5
Office Type:	Major Office	Year Built/Occupied:	2011



Office Directory 2018

Centre

Centre ID:	269	Site Area (ha):	5.697
Character Area:	Airport CC	Site Area (ac):	14.077
Ward:	3	Parking Spaces:	537
General Location:	SS of Eglinton Ave E, E side Eastgate Pkwy,	FSI:	0.45
Designation:	Business Employment	Number of Office Buildings:	2
Zoning:	E2-40		

Building

Building ID:	406	GFA (sqm):	12,817
Building Name:	TD Bank Financial Group	GFA (sqft):	137,961
Building Address:	4720 Tahoe Blvd	Storeys:	6
Office Type:	Major Office	Year Built/Occupied:	2001



Office Directory 2018

Centre

Centre ID:	269	Site Area (ha):	5.697
Character Area:	Airport CC	Site Area (ac):	14.077
Ward:	3	Parking Spaces:	537
General Location:	SS of Eglinton Ave E, E side Eastgate Pkwy,	FSI:	0.45
Designation:	Business Employment	Number of Office Buildings:	2
Zoning:	E2-40		

Building

Building ID:	407	GFA (sqm):	12,817
Building Name:	TD Bank Financial Group	GFA (sqft):	137,961
Building Address:	4880 Tahoe Blvd	Storeys:	6
Office Type:	Major Office	Year Built/Occupied:	2001



Office Directory 2018

Centre

Centre ID:	270	Site Area (ha):	0.829
Character Area:	DT Core	Site Area (ac):	2.049
Ward:	4	Parking Spaces:	252
General Location:	ES Hurontario St, S of Hwy 403	FSI:	0.68
Designation:	Mixed Use	Number of Office Buildings:	1
Zoning:	H-CC2{3}		

Building

Building ID:	409	GFA (sqm):	5,597
Building Name:	REMAX	GFA (sqft):	60,246
Building Address:	4310 Sherwoodtowne Blvd	Storeys:	4
Office Type:	Secondary Office	Year Built/Occupied:	1997



Office Directory 2018

Centre

Centre ID:	271	Site Area (ha):	1.614
Character Area:	Western Business Park EA	Site Area (ac):	3.989
Ward:	8	Parking Spaces:	Not Available
General Location:	SE Dunwin Dr & Glen Erin Dr	FSI:	0.22
Designation:	Business Employment	Number of Office Buildings:	4
Zoning:	E2-1		

Building

Building ID:	411	GFA (sqm):	694
Building Name:		GFA (sqft):	7,470
Building Address:	3115 Glen Erin Dr	Storeys:	1
Office Type:	Secondary Office	Year Built/Occupied:	Not Available



Office Directory 2018

Centre

Centre ID:	271	Site Area (ha):	1.614
Character Area:	Western Business Park EA	Site Area (ac):	3.989
Ward:	8	Parking Spaces:	Not Available
General Location:	SE Dunwin Dr & Glen Erin Dr	FSI:	0.22
Designation:	Business Employment	Number of Office Buildings:	4
Zoning:	E2-1		

Building

Building ID:	412	GFA (sqm):	492
Building Name:		GFA (sqft):	5,296
Building Address:	3105 Glen Erin Dr	Storeys:	1
Office Type:	Secondary Office	Year Built/Occupied:	Not Available



Office Directory 2018

Centre

Centre ID:	271	Site Area (ha):	1.614
Character Area:	Western Business Park EA	Site Area (ac):	3.989
Ward:	8	Parking Spaces:	Not Available
General Location:	SE Dunwin Dr & Glen Erin Dr	FSI:	0.22
Designation:	Business Employment	Number of Office Buildings:	4
Zoning:	E2-1		

Building

Building ID:	413	GFA (sqm):	1,279
Building Name:		GFA (sqft):	13,767
Building Address:	2318 Dunwin Dr	Storeys:	1
Office Type:	Secondary Office	Year Built/Occupied:	Not Available



Office Directory 2018

Centre

Centre ID:	271	Site Area (ha):	1.614
Character Area:	Western Business Park EA	Site Area (ac):	3.989
Ward:	8	Parking Spaces:	Not Available
General Location:	SE Dunwin Dr & Glen Erin Dr	FSI:	0.22
Designation:	Business Employment	Number of Office Buildings:	4
Zoning:	E2-1		

Building

Building ID:	414	GFA (sqm):	1,009
Building Name:		GFA (sqft):	10,861
Building Address:	3095 Glen Erin Dr	Storeys:	1
Office Type:	Secondary Office	Year Built/Occupied:	Not Available



Office Directory 2018

Centre

Centre ID:	272	Site Area (ha):	1.017
Character Area:	Western Business Park EA	Site Area (ac):	2.513
Ward:	8	Parking Spaces:	Not Available
General Location:	WS of Glen Erin Dr, S of Dunwin Dr	FSI:	0.30
Designation:	Mixed Use	Number of Office Buildings:	1
Zoning:	C3-1		

Building

Building ID:	415	GFA (sqm):	3,078
Building Name:	Human Resources Canada	GFA (sqft):	33,131
Building Address:	3085 Glen Erin Dr	Storeys:	1
Office Type:	Secondary Office	Year Built/Occupied:	Not Available



Office Directory 2018

Centre

Centre ID:	273	Site Area (ha):	2.395
Character Area:	Airport CC	Site Area (ac):	5.917
Ward:	5	Parking Spaces:	831
General Location:	NW Eglinton Ave E & Spectrum Way	FSI:	0.40
Designation:	Business Employment	Number of Office Buildings:	1
Zoning:	E1-19		

Building

Building ID:	416	GFA (sqm):	9,687
Building Name:	Canadian Standards Association	GFA (sqft):	104,270
Building Address:	5060 Spectrum Way	Storeys:	5
Office Type:	Secondary Office	Year Built/Occupied:	2001



Office Directory 2018

Centre

Centre ID:	274	Site Area (ha):	5.01
Character Area:	Airport CC	Site Area (ac):	12.380
Ward:	5	Parking Spaces:	590
General Location:	WS Explorer Dr, S of Hwy 401	FSI:	0.27
Designation:	Business Employment	Number of Office Buildings:	2
Zoning:	E1		

Building

Building ID:	417	GFA (sqm):	9,079
Building Name:	General Mills	GFA (sqft):	97,728
Building Address:	5825 Explorer Dr	Storeys:	3
Office Type:	Secondary Office	Year Built/Occupied:	2003



Office Directory 2018

Centre

Centre ID:	274	Site Area (ha):	5.01
Character Area:	Airport CC	Site Area (ac):	12.380
Ward:	5	Parking Spaces:	590
General Location:	WS Explorer Dr, S of Hwy 401	FSI:	0.27
Designation:	Business Employment	Number of Office Buildings:	2
Zoning:	E1		

Building

Building ID:	703	GFA (sqm):	4,594
Building Name:		GFA (sqft):	49,449
Building Address:	5875 Explorer Dr	Storeys:	3
Office Type:	Secondary Office	Year Built/Occupied:	2013



Office Directory 2018

Centre

Centre ID:	275	Site Area (ha):	0.338
Character Area:	Mineola NHD	Site Area (ac):	0.835
Ward:	1	Parking Spaces:	42
General Location:	ES Hurontario St, S of Pinetree Way	FSI:	0.24
Designation:	Residential - Low Density I	Number of Office Buildings:	2
Zoning:	R1-24		

Building

Building ID:	418	GFA (sqm):	413
Building Name:		GFA (sqft):	4,449
Building Address:	1541 Hurontario ST	Storeys:	2
Office Type:	Secondary Office	Year Built/Occupied:	2001



Office Directory 2018

Centre

Centre ID:	275	Site Area (ha):	0.338
Character Area:	Mineola NHD	Site Area (ac):	0.835
Ward:	1	Parking Spaces:	42
General Location:	ES Hurontario St, S of Pinetree Way	FSI:	0.24
Designation:	Residential - Low Density I	Number of Office Buildings:	2
Zoning:	R1-24		

Building

Building ID:	419	GFA (sqm):	408
Building Name:		GFA (sqft):	4,395
Building Address:	1547 Hurontario St	Storeys:	2
Office Type:	Secondary Office	Year Built/Occupied:	2001



Office Directory 2018

Centre

Centre ID:	276	Site Area (ha):	1.999
Character Area:	Northeast EA (East)	Site Area (ac):	4.940
Ward:	5	Parking Spaces:	Not Available
General Location:	SE corner Viscount Rd & Airway Dr	FSI:	0.35
Designation:	Industrial	Number of Office Buildings:	1
Zoning:	E3		

Building

Building ID:	420	GFA (sqm):	6,897
Building Name:	Oshawa Foods Office	GFA (sqft):	74,239
Building Address:	6355 Viscount Rd	Storeys:	3
Office Type:	Secondary Office	Year Built/Occupied:	Not Available



Office Directory 2018

Centre

Centre ID:	277	Site Area (ha):	1.622
Character Area:	Sheridan Park CC	Site Area (ac):	4.009
Ward:	2	Parking Spaces:	55
General Location:	SE corner Sheridan Park Dr & Speakman Dr	FSI:	0.11
Designation:	Business Employment	Number of Office Buildings:	1
Zoning:	E2-5		

Building

Building ID:	422	GFA (sqm):	1,704
Building Name:	R R Enterprises	GFA (sqft):	18,337
Building Address:	2855 Speakman Dr	Storeys:	2
Office Type:	Secondary Office	Year Built/Occupied:	2002



Office Directory 2018

Centre

Centre ID:	278	Site Area (ha):	6.055
Character Area:	Airport CC	Site Area (ac):	14.962
Ward:	3	Parking Spaces:	1,155
General Location:	SE corner Eglinton Ave E & Eastgate Pky	FSI:	0.44
Designation:	Mixed Use	Number of Office Buildings:	2
Zoning:	C3-39		

Building

Building ID:	423	GFA (sqm):	13,464
Building Name:	TD Bank Financial Group	GFA (sqft):	144,925
Building Address:	1855 Buckhorn Gate	Storeys:	6
Office Type:	Major Office	Year Built/Occupied:	2002



Office Directory 2018

Centre

Centre ID:	278	Site Area (ha):	6.055
Character Area:	Airport CC	Site Area (ac):	14.962
Ward:	3	Parking Spaces:	1,155
General Location:	SE corner Eglinton Ave E & Eastgate Pky	FSI:	0.44
Designation:	Mixed Use	Number of Office Buildings:	2
Zoning:	C3-39		

Building

Building ID:	424	GFA (sqm):	13,464
Building Name:	TD Bank Financial Group	GFA (sqft):	144,925
Building Address:	1875 Buckhorn Gate	Storeys:	6
Office Type:	Major Office	Year Built/Occupied:	2002



Office Directory 2018

Centre

Centre ID:	279	Site Area (ha):	2.494
Character Area:	Gateway CC	Site Area (ac):	6.162
Ward:	5	Parking Spaces:	295
General Location:	NE corner Ambassador Dr & Hurontario St	FSI:	0.32
Designation:	Office, Business Employment	Number of Office Buildings:	1
Zoning:	E2-107		

Building

Building ID:	425	GFA (sqm):	7,951
Building Name:	Rogers Broadcasting Ltd.	GFA (sqft):	85,580
Building Address:	59 Ambassador Dr	Storeys:	2
Office Type:	Secondary Office	Year Built/Occupied:	1992



Office Directory 2018

Centre

Centre ID:	280	Site Area (ha):	2.539
Character Area:	Sheridan Park CC	Site Area (ac):	6.273
Ward:	2	Parking Spaces:	222
General Location:	NE corner of North Sheridan Way & Flavelle Blvd	FSI:	0.21
Designation:	Business Employment	Number of Office Buildings:	1
Zoning:	E2-5		

Building

Building ID:	426	GFA (sqm):	5,223
Building Name:	Star Choice	GFA (sqft):	56,220
Building Address:	2055 Flavelle Blvd	Storeys:	2
Office Type:	Secondary Office	Year Built/Occupied:	1964



Office Directory 2018

Centre

Centre ID:	281	Site Area (ha):	0.347
Character Area:	Mineola NHD	Site Area (ac):	0.857
Ward:	1	Parking Spaces:	23
General Location:	E. side of Hurontario St., N of Mineola Road	FSI:	0.16
Designation:	Residential - Low Density I	Number of Office Buildings:	1
Zoning:	R1-26		

Building

Building ID:	428	GFA (sqm):	552
Building Name:		GFA (sqft):	5,942
Building Address:	1443 Hurontario St	Storeys:	2
Office Type:	Secondary Office	Year Built/Occupied:	2003



Office Directory 2018

Centre

Centre ID:	282	Site Area (ha):	0.923
Character Area:	DT Cooksville	Site Area (ac):	2.282
Ward:	7	Parking Spaces:	324
General Location:	Hurontario St and Dundas St	FSI:	0.37
Designation:	Mixed Use	Number of Office Buildings:	1
Zoning:	C4-15		

Building

Building ID:	429	GFA (sqm):	3,427
Building Name:		GFA (sqft):	36,889
Building Address:	3024 Hurontario St	Storeys:	3
Office Type:	Secondary Office	Year Built/Occupied:	2003



Office Directory 2018

Centre

Centre ID:	283	Site Area (ha):	3.833
Character Area:	Northeast EA (West)	Site Area (ac):	9.471
Ward:	5	Parking Spaces:	691
General Location:	N of Matheson Blvd E, E of Dixie Rd	FSI:	0.33
Designation:	Industrial	Number of Office Buildings:	1
Zoning:	E3		

Building

Building ID:	430	GFA (sqm):	12,730
Building Name:		GFA (sqft):	137,019
Building Address:	1980 Matheson Blvd E	Storeys:	2
Office Type:	Major Office	Year Built/Occupied:	2003



Office Directory 2018

Centre

Centre ID:	286	Site Area (ha):	0.364
Character Area:	Gateway EA (East)	Site Area (ac):	0.900
Ward:	5	Parking Spaces:	139
General Location:	NE corner Derry Rd E & Edwards Blvd	FSI:	0.55
Designation:	Business Employment	Number of Office Buildings:	1
Zoning:	E2		

Building

Building ID:	433	GFA (sqm):	2,004
Building Name:	Monte Carlo Inn	GFA (sqft):	21,565
Building Address:	7045 Edwards Blvd	Storeys:	5
Office Type:	Secondary Office	Year Built/Occupied:	2003



Office Directory 2018

Centre

Centre ID:	287	Site Area (ha):	0.948
Character Area:	Sheridan Park CC	Site Area (ac):	2.343
Ward:	2	Parking Spaces:	55
General Location:	N of QEW, W of Erin Mills Pkwy	FSI:	0.18
Designation:	Business Employment	Number of Office Buildings:	1
Zoning:	E2-5		

Building

Building ID:	434	GFA (sqm):	1,668
Building Name:	KMH Research Centre	GFA (sqft):	17,959
Building Address:	2075 Hawden Rd	Storeys:	1
Office Type:	Secondary Office	Year Built/Occupied:	2003



Office Directory 2018

Centre

Centre ID:	288	Site Area (ha):	1.273
Character Area:	Meadowvale Business Park CC	Site Area (ac):	3.145
Ward:	9	Parking Spaces:	241
General Location:	Meadowvale Blvd and Syntex Dr	FSI:	0.19
Designation:	Business Employment	Number of Office Buildings:	1
Zoning:	E2-1		

Building

Building ID:	435	GFA (sqm):	2,369
Building Name:	Golder Office Building	GFA (sqft):	25,500
Building Address:	2180 Meadowvale Blvd	Storeys:	2
Office Type:	Secondary Office	Year Built/Occupied:	1988



Office Directory 2018

Centre

Centre ID:	289	Site Area (ha):	3.178
Character Area:	Northeast EA (West)	Site Area (ac):	7.854
Ward:	5	Parking Spaces:	409
General Location:	W of Matheson Blvd extension, N of Eglinton Ave E	FSI:	0.34
Designation:	Business Employment	Number of Office Buildings:	2
Zoning:	E2		

Building

Building ID:	436	GFA (sqm):	5,370
Building Name:		GFA (sqft):	57,803
Building Address:	1660 Tech Ave	Storeys:	1
Office Type:	Secondary Office	Year Built/Occupied:	2004



Office Directory 2018

Centre

Centre ID:	289	Site Area (ha):	3.178
Character Area:	Northeast EA (West)	Site Area (ac):	7.854
Ward:	5	Parking Spaces:	409
General Location:	W of Matheson Blvd extension, N of Eglinton Ave E	FSI:	0.34
Designation:	Business Employment	Number of Office Buildings:	2
Zoning:	E2		

Building

Building ID:	437	GFA (sqm):	5,370
Building Name:		GFA (sqft):	57,803
Building Address:	1680 Tech Ave	Storeys:	1
Office Type:	Secondary Office	Year Built/Occupied:	2004



Office Directory 2018

Centre

Centre ID:	290	Site Area (ha):	0.197
Character Area:	Mineola NHD	Site Area (ac):	0.488
Ward:	1	Parking Spaces:	14
General Location:	E side Hurontario St., S. of QEW	FSI:	0.19
Designation:	Residential - Low Density I	Number of Office Buildings:	1
Zoning:	R1-37		

Building

Building ID:	438	GFA (sqm):	366
Building Name:		GFA (sqft):	3,936
Building Address:	1569 Hurontario St	Storeys:	2
Office Type:	Secondary Office	Year Built/Occupied:	2004



Office Directory 2018

Centre

Centre ID:	291	Site Area (ha):	1.283
Character Area:	Northeast EA (West)	Site Area (ac):	3.170
Ward:	5	Parking Spaces:	200
General Location:	W of Creekbank, N of Matheson Blvd E	FSI:	0.37
Designation:	Industrial	Number of Office Buildings:	1
Zoning:	E3		

Building

Building ID:	439	GFA (sqm):	4,806
Building Name:	Kellogg	GFA (sqft):	51,729
Building Address:	5350 Creekbank Rd	Storeys:	2
Office Type:	Secondary Office	Year Built/Occupied:	2004



Office Directory 2018

Centre

Centre ID:	292	Site Area (ha):	0.398
Character Area:	Port Credit CN	Site Area (ac):	0.982
Ward:	1	Parking Spaces:	40
General Location:	High St E & Ann St, 1 block N of Lakeshore Rd E	FSI:	0.78
Designation:	Utility	Number of Office Buildings:	1
Zoning:	U		

Building

Building ID:	440	GFA (sqm):	3,102
Building Name:	Bell Canada	GFA (sqft):	33,390
Building Address:	80 High St E	Storeys:	2
Office Type:	Secondary Office	Year Built/Occupied:	1982



Office Directory 2018

Centre

Centre ID:	293	Site Area (ha):	0.126
Character Area:	Mineola NHD	Site Area (ac):	0.312
Ward:	1	Parking Spaces:	13
General Location:	W side Hurontario St., S of Indian Valley Trail	FSI:	0.32
Designation:	Residential - Low Density I	Number of Office Buildings:	1
Zoning:	R2-42		

Building

Building ID:	441	GFA (sqm):	399
Building Name:		GFA (sqft):	4,295
Building Address:	1470 Hurontario St	Storeys:	2
Office Type:	Secondary Office	Year Built/Occupied:	1993



Office Directory 2018

Centre

Centre ID:	294	Site Area (ha):	0.156
Character Area:	Mineola NHD	Site Area (ac):	0.386
Ward:	1	Parking Spaces:	13
General Location:	E side Hurontario St., S of Pinewood Trail	FSI:	0.27
Designation:	Residential - Low Density I	Number of Office Buildings:	1
Zoning:	R3-41		

Building

Building ID:	442	GFA (sqm):	420
Building Name:	The Plastic Surgery Clinic	GFA (sqft):	4,521
Building Address:	1421 Hurontario St	Storeys:	2
Office Type:	Secondary Office	Year Built/Occupied:	2004



Office Directory 2018

Centre

Centre ID:	295	Site Area (ha):	0.171
Character Area:	DT Hospital	Site Area (ac):	0.422
Ward:	7	Parking Spaces:	30
General Location:	W side of Hurontario St., S of Floradale Dr	FSI:	0.39
Designation:	Office	Number of Office Buildings:	1
Zoning:	0		

Building

Building ID:	443	GFA (sqm):	664
Building Name:	Global Financial Associates	GFA (sqft):	7,147
Building Address:	2444 Hurontario St	Storeys:	4
Office Type:	Secondary Office	Year Built/Occupied:	1979



Office Directory 2018

Centre

Centre ID:	296	Site Area (ha):	2.67
Character Area:	Northeast EA (West)	Site Area (ac):	6.597
Ward:	5	Parking Spaces:	441
General Location:	ES Creekbank Rd, N of Eglinton Ave E	FSI:	0.35
Designation:	Business Employment	Number of Office Buildings:	1
Zoning:	E2		

Building

Building ID:	446	GFA (sqm):	9,440
Building Name:		GFA (sqft):	101,611
Building Address:	5110 Creekbank Rd	Storeys:	1
Office Type:	Secondary Office	Year Built/Occupied:	2005



Office Directory 2018

Centre

Centre ID:	297	Site Area (ha):	0.147
Character Area:	Cooksville NHD (East)	Site Area (ac):	0.364
Ward:	7	Parking Spaces:	5
General Location:	E of Hurontario St, N of Queensway E	FSI:	0.08
Designation:	Residential - Low Density I	Number of Office Buildings:	1
Zoning:	R3		

Building

Building ID:	447	GFA (sqm):	113
Building Name:		GFA (sqft):	1,216
Building Address:	2326 Camilla Rd	Storeys:	1
Office Type:	Secondary Office	Year Built/Occupied:	2005



Office Directory 2018

Centre

Centre ID:	299	Site Area (ha):	0.192
Character Area:	Streetsville CN	Site Area (ac):	0.475
Ward:	11	Parking Spaces:	5
General Location:	SS Thomas Street, W of Queen St S	FSI:	0.27
Designation:	Mixed Use	Number of Office Buildings:	1
Zoning:	C4		

Building

Building ID:	449	GFA (sqm):	514
Building Name:	Dr.Gary Kerhoulas Office	GFA (sqft):	5,532
Building Address:	35 Thomas St	Storeys:	3
Office Type:	Secondary Office	Year Built/Occupied:	2005



Office Directory 2018

Centre

Centre ID:	300	Site Area (ha):	0.545
Character Area:	Meadowvale Business Park CC	Site Area (ac):	1.348
Ward:	9	Parking Spaces:	51
General Location:	S of Derry Rd W, E of Canadian Pacific Railway	FSI:	0.25
Designation:	Business Employment	Number of Office Buildings:	1
Zoning:	E2-1		

Building

Building ID:	450	GFA (sqm):	1,357
Building Name:	Christian Labour Association of Canada	GFA (sqft):	14,610
Building Address:	2335 Argentia Rd	Storeys:	1
Office Type:	Secondary Office	Year Built/Occupied:	2005



Office Directory 2018

Centre

Centre ID:	301	Site Area (ha):	5.991
Character Area:	Meadowvale Business Park CC	Site Area (ac):	14.803
Ward:	11	Parking Spaces:	1,275
General Location:	E of Mississauga Rd, S of Derry Rd W	FSI:	0.54
Designation:	Business Employment	Number of Office Buildings:	2
Zoning:	E2-1		

Building

Building ID:	451	GFA (sqm):	17,301
Building Name:		GFA (sqft):	186,226
Building Address:	6985 Financial Dr	Storeys:	6
Office Type:	Major Office	Year Built/Occupied:	2006/2007



Office Directory 2018

Centre

Centre ID:	301	Site Area (ha):	5.991
Character Area:	Meadowvale Business Park CC	Site Area (ac):	14.803
Ward:	11	Parking Spaces:	1,275
General Location:	E of Mississauga Rd, S of Derry Rd W	FSI:	0.54
Designation:	Business Employment	Number of Office Buildings:	2
Zoning:	E2-1		

Building

Building ID:	468	GFA (sqm):	15,197
Building Name:		GFA (sqft):	163,578
Building Address:	6897 Financial Dr	Storeys:	5
Office Type:	Major Office	Year Built/Occupied:	2008/2009



Office Directory 2018

Centre

Centre ID:	302	Site Area (ha):	0.168
Character Area:	Meadowvale Business Park CC	Site Area (ac):	0.416
Ward:	9	Parking Spaces:	13
General Location:	E of Winston Churchill Blvd, S of Hwy 401	FSI:	0.25
Designation:	Business Employment	Number of Office Buildings:	1
Zoning:	E1-4		

Building

Building ID:	452	GFA (sqm):	424
Building Name:		GFA (sqft):	4,567
Building Address:	2955 Argentia Rd	Storeys:	1
Office Type:	Secondary Office	Year Built/Occupied:	2005



Office Directory 2018

Centre

Centre ID:	303	Site Area (ha):	0.19
Character Area:	DT Hospital	Site Area (ac):	0.469
Ward:	7	Parking Spaces:	24
General Location:	WS Hurontario St, N of the Queen Elizabeth Way	FSI:	0.41
Designation:	Office	Number of Office Buildings:	1
Zoning:	0		

Building

Building ID:	453	GFA (sqm):	783
Building Name:		GFA (sqft):	8,428
Building Address:	2150 Hurontario St	Storeys:	2
Office Type:	Secondary Office	Year Built/Occupied:	2005



Office Directory 2018

Centre

Centre ID:	304	Site Area (ha):	5.877
Character Area:	Gateway CC	Site Area (ac):	14.521
Ward:	5	Parking Spaces:	1,260
General Location:	WS Hurontario St, S of Britannia Rd W	FSI:	0.30
Designation:	Office	Number of Office Buildings:	1
Zoning:	E1-25		

Building

Building ID:	454	GFA (sqm):	17,597
Building Name:		GFA (sqft):	189,414
Building Address:	5900 Hurontario St	Storeys:	3
Office Type:	Major Office	Year Built/Occupied:	2006



Office Directory 2018

Centre

Centre ID:	305	Site Area (ha):	0.215
Character Area:	Cooksville NHD (West)	Site Area (ac):	0.532
Ward:	7	Parking Spaces:	13
General Location:	NS Queensway W, W of Hurontario St	FSI:	0.08
Designation:	Residential - Low Density II	Number of Office Buildings:	1
Zoning:	R2		

Building

Building ID:	455	GFA (sqm):	178
Building Name:	Mississauga Cosmetic Surgery Clinic	GFA (sqft):	1,914
Building Address:	247 Queensway W	Storeys:	1
Office Type:	Secondary Office	Year Built/Occupied:	2000/2007



Office Directory 2018

Centre

Centre ID:	306	Site Area (ha):	0.204
Character Area:	Mineola NHD	Site Area (ac):	0.504
Ward:	1	Parking Spaces:	13
General Location:	WS Hurontario St, S of Indian Valley Tr	FSI:	0.20
Designation:	Residential - Low Density I	Number of Office Buildings:	1
Zoning:	R2-44		

Building

Building ID:	456	GFA (sqm):	416
Building Name:		GFA (sqft):	4,476
Building Address:	1440 Hurontario St	Storeys:	2
Office Type:	Secondary Office	Year Built/Occupied:	2006/2007



Office Directory 2018

Centre

Centre ID:	307	Site Area (ha):	0.135
Character Area:	Northeast EA (West)	Site Area (ac):	0.334
Ward:	5	Parking Spaces:	9
General Location:	SS Derry Rd E, E of Tomken Rd	FSI:	0.20
Designation:	Business Employment	Number of Office Buildings:	1
Zoning:	D		

Building

Building ID:	457	GFA (sqm):	265
Building Name:	Mann Law Office	GFA (sqft):	2,852
Building Address:	920 Derry Rd E	Storeys:	1
Office Type:	Secondary Office	Year Built/Occupied:	2003/2007



Office Directory 2018

Centre

Centre ID:	308	Site Area (ha):	1.555
Character Area:	Airport CC	Site Area (ac):	3.843
Ward:	5	Parking Spaces:	408
General Location:	SS Explorer Dr, W of Satellite Dr	FSI:	0.70
Designation:	Business Employment	Number of Office Buildings:	1
Zoning:	E1		

Building

Building ID:	458	GFA (sqm):	10,862
Building Name:		GFA (sqft):	116,921
Building Address:	5750 Explorer Dr	Storeys:	5
Office Type:	Major Office	Year Built/Occupied:	2007



Office Directory 2018

Centre

Centre ID:	309	Site Area (ha):	1.208
Character Area:	Gateway EA (West)	Site Area (ac):	2.986
Ward:	5	Parking Spaces:	208
General Location:	WS Derrycrest Dr, Nof Derry Rd W	FSI:	0.46
Designation:	Business Employment	Number of Office Buildings:	1
Zoning:	E2-78		

Building

Building ID:	459	GFA (sqm):	5,600
Building Name:		GFA (sqft):	60,277
Building Address:	7150 Derrycrest Dr	Storeys:	3
Office Type:	Secondary Office	Year Built/Occupied:	2008/2009



Office Directory 2018

Centre

Centre ID:	310	Site Area (ha):	0.158
Character Area:	Streetsville CN	Site Area (ac):	0.390
Ward:	11	Parking Spaces:	33
General Location:	SE corner Tannery St and Broadway St	FSI:	0.77
Designation:	Mixed Use	Number of Office Buildings:	1
Zoning:	C4		

Building

Building ID:	460	GFA (sqm):	1,220
Building Name:		GFA (sqft):	13,130
Building Address:	29 Tannery St	Storeys:	3
Office Type:	Secondary Office	Year Built/Occupied:	2008



Office Directory 2018

Centre

Centre ID:	311	Site Area (ha):	4.168
Character Area:	Meadowvale Business Park CC	Site Area (ac):	10.300
Ward:	9	Parking Spaces:	774
General Location:	SS Derry Rd W, W of Mississauga Rd	FSI:	0.54
Designation:	Business Employment	Number of Office Buildings:	2
Zoning:	E2-1		

Building

Building ID:	461	GFA (sqm):	10,293
Building Name:		GFA (sqft):	110,796
Building Address:	2100 Derry Rd W	Storeys:	4
Office Type:	Major Office	Year Built/Occupied:	2008/2009



Office Directory 2018

Centre

Centre ID:	311	Site Area (ha):	4.168
Character Area:	Meadowvale Business Park CC	Site Area (ac):	10.300
Ward:	9	Parking Spaces:	774
General Location:	SS Derry Rd W, W of Mississauga Rd	FSI:	0.54
Designation:	Business Employment	Number of Office Buildings:	2
Zoning:	E2-1		

Building

Building ID:	464	GFA (sqm):	12,036
Building Name:		GFA (sqft):	129,558
Building Address:	2050 Derry Rd W	Storeys:	4
Office Type:	Major Office	Year Built/Occupied:	2008/2009



Office Directory 2018

Centre

Centre ID:	312	Site Area (ha):	1.9
Character Area:	Gateway CC	Site Area (ac):	4.694
Ward:	5	Parking Spaces:	288
General Location:	NE corner Courtneypark Dr W and Maritz Dr	FSI:	0.35
Designation:	Office	Number of Office Buildings:	1
Zoning:	E1-17		

Building

Building ID:	462	GFA (sqm):	6,570
Building Name:	Mississauga Gateway Centre	GFA (sqft):	70,723
Building Address:	75 Courtneypark Dr W	Storeys:	1
Office Type:	Secondary Office	Year Built/Occupied:	2008/2009



Office Directory 2018

Centre

Centre ID:	313	Site Area (ha):	3.385
Character Area:	Meadowvale Business Park CC	Site Area (ac):	8.365
Ward:	9	Parking Spaces:	922
General Location:	ES Argentia Rd, S of Derry Rd W	FSI:	0.82
Designation:	Business Employment	Number of Office Buildings:	1
Zoning:	E2-24		

Building

Building ID:	463	GFA (sqm):	27,838
Building Name:	First Meadowvale Corporate Centre	GFA (sqft):	299,642
Building Address:	2465 Argentia Rd	Storeys:	10
Office Type:	Major Office	Year Built/Occupied:	2008/2009



Office Directory 2018

Centre

Centre ID:	314	Site Area (ha):	1.432
Character Area:	Meadowvale Business Park CC	Site Area (ac):	3.537
Ward:	9	Parking Spaces:	356
General Location:	W of Mississauga Rd, N of Argentia Rd	FSI:	0.73
Designation:	Business Employment	Number of Office Buildings:	1
Zoning:	E2-1		

Building

Building ID:	465	GFA (sqm):	10,489
Building Name:		GFA (sqft):	112,905
Building Address:	6750 Century Ave	Storeys:	4
Office Type:	Major Office	Year Built/Occupied:	2008/2009



Office Directory 2018

Centre

Centre ID:	315	Site Area (ha):	1.983
Character Area:	Meadowvale Business Park CC	Site Area (ac):	4.899
Ward:	11	Parking Spaces:	339
General Location:	SS Financial Dr, W of Creditview Rd	FSI:	0.34
Designation:	Business Employment	Number of Office Buildings:	1
Zoning:	E2-24		

Building

Building ID:	466	GFA (sqm):	6,825
Building Name:	Financial Drive Office Building	GFA (sqft):	73,464
Building Address:	6696 Financial Dr	Storeys:	1
Office Type:	Secondary Office	Year Built/Occupied:	2008/2009



Office Directory 2018

Centre

Centre ID:	316	Site Area (ha):	2.182
Character Area:	Meadowvale Business Park CC	Site Area (ac):	5.393
Ward:	11	Parking Spaces:	505
General Location:	E of Mississauga Rd, S of Derry Rd W	FSI:	0.59
Designation:	Business Employment	Number of Office Buildings:	1
Zoning:	E2-1		

Building

Building ID:	469	GFA (sqm):	12,847
Building Name:		GFA (sqft):	138,283
Building Address:	6775 Financial Dr	Storeys:	5
Office Type:	Major Office	Year Built/Occupied:	2008/2009



Office Directory 2018

Centre

Centre ID:	317	Site Area (ha):	7.672
Character Area:	Airport CC	Site Area (ac):	18.958
Ward:	3	Parking Spaces:	1,314
General Location:	SE corner Tahoe Blvd and Eastgate Pky	FSI:	0.40
Designation:	Business Employment	Number of Office Buildings:	2
Zoning:	E2-40		

Building

Building ID:	470	GFA (sqm):	16,807
Building Name:	RIM Mississauga	GFA (sqft):	180,909
Building Address:	4701 Tahoe Blvd	Storeys:	6
Office Type:	Major Office	Year Built/Occupied:	2007/2008



Office Directory 2018

Centre

Centre ID:	317	Site Area (ha):	7.672
Character Area:	Airport CC	Site Area (ac):	18.958
Ward:	3	Parking Spaces:	1,314
General Location:	SE corner Tahoe Blvd and Eastgate Pky	FSI:	0.40
Designation:	Business Employment	Number of Office Buildings:	2
Zoning:	E2-40		

Building

Building ID:	471	GFA (sqm):	14,049
Building Name:	RIM Mississauga	GFA (sqft):	151,222
Building Address:	4715 Tahoe Blvd	Storeys:	6
Office Type:	Major Office	Year Built/Occupied:	2008/2009



Office Directory 2018

Centre

Centre ID:	318	Site Area (ha):	0.924
Character Area:	Gateway EA (East)	Site Area (ac):	2.284
Ward:	5	Parking Spaces:	160
General Location:	SW corner Courtney Park Dr E and Kennedy Rd	FSI:	0.54
Designation:	Business Employment	Number of Office Buildings:	1
Zoning:	E2		

Building

Building ID:	472	GFA (sqm):	5,000
Building Name:		GFA (sqft):	53,820
Building Address:	430 Courtney Park Dr E	Storeys:	3
Office Type:	Secondary Office	Year Built/Occupied:	2009



Office Directory 2018

Centre

Centre ID:	320	Site Area (ha):	6.660
Character Area:	Meadowvale Village NHD	Site Area (ac):	16.458
Ward:	11	Parking Spaces:	130
General Location:	NS Old Derry Rd, W of Second Line West	FSI:	0.05
Designation:	Parkway Belt West	Number of Office Buildings:	1
Zoning:	PB1-9		

Building

Building ID:	474	GFA (sqm):	3,630
Building Name:	Credit Valley Conservation Authority Office	GFA (sqft):	39,071
Building Address:	1255 Old Derry Rd W	Storeys:	3
Office Type:	Secondary Office	Year Built/Occupied:	1838/2010



Office Directory 2018

Centre

Centre ID:	321	Site Area (ha):	5.759
Character Area:	Gateway CC	Site Area (ac):	14.232
Ward:	5	Parking Spaces:	1,313
General Location:	WS Hurontario St, N of Derry Rd W	FSI:	0.38
Designation:	Office	Number of Office Buildings:	1
Zoning:	E2-78		

Building

Building ID:	476	GFA (sqm):	21,666
Building Name:		GFA (sqft):	233,215
Building Address:	7120 Hurontario St	Storeys:	8
Office Type:	Major Office	Year Built/Occupied:	2008



Office Directory 2018

Centre

Centre ID:	322	Site Area (ha):	4.232
Character Area:	Gateway CC	Site Area (ac):	10.458
Ward:	5	Parking Spaces:	628
General Location:	SW corner Courtneypark Dr W and Hurontario St	FSI:	0.35
Designation:	Office	Number of Office Buildings:	2
Zoning:	E1-2		

Building

Building ID:	477	GFA (sqm):	7,745
Building Name:	Mississauga Gateway Centre	GFA (sqft):	83,371
Building Address:	60 Courtneypark Dr W	Storeys:	1
Office Type:	Secondary Office	Year Built/Occupied:	2008



Office Directory 2018

Centre

Centre ID:	322	Site Area (ha):	4.232
Character Area:	Gateway CC	Site Area (ac):	10.458
Ward:	5	Parking Spaces:	628
General Location:	SW corner Courtneypark Dr W and Hurontario St		
Designation:	Office	FSI:	0.35
Zoning:	E1-2	Number of Office Buildings:	2

Building

Building ID:	478	GFA (sqm):	7,003
Building Name:	Mississauga Gateway Centre	GFA (sqft):	75,383
Building Address:	80 Courtneypark Dr W	Storeys:	1
Office Type:	Secondary Office	Year Built/Occupied:	2008



Office Directory 2018

Centre

Centre ID:	323	Site Area (ha):	1.159
Character Area:	Gateway CC	Site Area (ac):	2.864
Ward:	5	Parking Spaces:	213
General Location:	NE corner Courtneypark Dr E and Hurontario St	FSI:	0.47
Designation:	Office	Number of Office Buildings:	1
Zoning:	E1-14		

Building

Building ID:	479	GFA (sqm):	5,482
Building Name:		GFA (sqft):	59,008
Building Address:	6605 Hurontario St	Storeys:	6
Office Type:	Secondary Office	Year Built/Occupied:	2007



Office Directory 2018

Centre

Centre ID:	324	Site Area (ha):	0.088
Character Area:	Streetsville CN	Site Area (ac):	0.218
Ward:	11	Parking Spaces:	11
General Location:	ES Queen St S, S of Ontario St E	FSI:	0.53
Designation:	Mixed Use	Number of Office Buildings:	1
Zoning:	C4		

Building

Building ID:	481	GFA (sqm):	464
Building Name:		GFA (sqft):	4,999
Building Address:	95 Queen St S	Storeys:	3
Office Type:	Secondary Office	Year Built/Occupied:	1929/2011



Office Directory 2018

Centre

Centre ID:	325	Site Area (ha):	0.145
Character Area:	Streetsville CN	Site Area (ac):	0.359
Ward:	11	Parking Spaces:	22
General Location:	SW corner Queen St S and Caroline St	FSI:	0.74
Designation:	Mixed Use	Number of Office Buildings:	1
Zoning:	C4-53		

Building

Building ID:	483	GFA (sqm):	1,081
Building Name:		GFA (sqft):	11,638
Building Address:	100 Queen St S	Storeys:	2
Office Type:	Secondary Office	Year Built/Occupied:	2009



Office Directory 2018

Centre

Centre ID:	326	Site Area (ha):	0.637
Character Area:	Airport CC	Site Area (ac):	1.575
Ward:	5	Parking Spaces:	31
General Location:	NS Matheson Blvd E, W of Shuttle Dr	FSI:	0.11
Designation:	Business Employment	Number of Office Buildings:	1
Zoning:	E1		

Building

Building ID:	484	GFA (sqm):	731
Building Name:	Maersk Canada	GFA (sqft):	7,866
Building Address:	2576 Matheson Blvd E	Storeys:	1
Office Type:	Secondary Office	Year Built/Occupied:	1999



Office Directory 2018

Centre

Centre ID:	327	Site Area (ha):	0.404
Character Area:	Airport CC	Site Area (ac):	0.999
Ward:	5	Parking Spaces:	41
General Location:	NE corner Satellite Dr and Skymark Ave	FSI:	0.25
Designation:	Business Employment	Number of Office Buildings:	1
Zoning:	E1-19		

Building

Building ID:	485	GFA (sqm):	1,028
Building Name:	Snap-On Tools of Canada	GFA (sqft):	11,070
Building Address:	2325 Skymark Ave	Storeys:	1
Office Type:	Secondary Office	Year Built/Occupied:	1989



Office Directory 2018

Centre

Centre ID:	329	Site Area (ha):	0.194
Character Area:	Applewood NHD	Site Area (ac):	0.480
Ward:	3	Parking Spaces:	17
General Location:	NS Dundas St E, E of Cawthra Rd	FSI:	0.13
Designation:	Office	Number of Office Buildings:	1
Zoning:	O, H-RA1-1		

Building

Building ID:	487	GFA (sqm):	255
Building Name:		GFA (sqft):	2,744
Building Address:	775 Dundas St E	Storeys:	2
Office Type:	Secondary Office	Year Built/Occupied:	Not Available



Office Directory 2018

Centre

Centre ID:	330	Site Area (ha):	0.268
Character Area:	Applewood NHD	Site Area (ac):	0.662
Ward:	3	Parking Spaces:	43
General Location:	ES Palstan Rd, N of Dundas St E	FSI:	0.50
Designation:	Mixed Use	Number of Office Buildings:	1
Zoning:	C3		

Building

Building ID:	488	GFA (sqm):	1,331
Building Name:		GFA (sqft):	14,328
Building Address:	3033 Palstan Rd	Storeys:	2
Office Type:	Secondary Office	Year Built/Occupied:	Not Available



Office Directory 2018

Centre

Centre ID:	331	Site Area (ha):	0.127
Character Area:	Applewood NHD	Site Area (ac):	0.315
Ward:	3	Parking Spaces:	7
General Location:	WS Palstan Rd, N of Dundas St E	FSI:	0.42
Designation:	Mixed Use	Number of Office Buildings:	1
Zoning:	C3		

Building

Building ID:	489	GFA (sqm):	539
Building Name:		GFA (sqft):	5,802
Building Address:	3040 Palstan Rd	Storeys:	2
Office Type:	Secondary Office	Year Built/Occupied:	Not Available



Office Directory 2018

Centre

Centre ID:	332	Site Area (ha):	0.228
Character Area:	Central Erin Mills NHD	Site Area (ac):	0.563
Ward:	8	Parking Spaces:	42
General Location:	NW corner Credit Valley Rd and Kimbermount Ave	FSI:	0.38
Designation:	Convenience Commercial	Number of Office Buildings:	1
Zoning:	C1-6		

Building

Building ID:	490	GFA (sqm):	857
Building Name:		GFA (sqft):	9,225
Building Address:	2691 Credit Valley Rd	Storeys:	2
Office Type:	Secondary Office	Year Built/Occupied:	2001



Office Directory 2018

Centre

Centre ID:	333	Site Area (ha):	0.126
Character Area:	Clarkson - Lorne Park NHD	Site Area (ac):	0.310
Ward:	2	Parking Spaces:	25
General Location:	WS Clarkson Rd N, N of Fellen Pl	FSI:	0.18
Designation:	Mixed Use	Number of Office Buildings:	1
Zoning:	C4		

Building

Building ID:	491	GFA (sqm):	231
Building Name:		GFA (sqft):	2,484
Building Address:	1098 Clarkson Rd N	Storeys:	1
Office Type:	Secondary Office	Year Built/Occupied:	Not Available



Office Directory 2018

Centre

Centre ID:	334	Site Area (ha):	0.198
Character Area:	Clarkson - Lorne Park NHD	Site Area (ac):	0.490
Ward:	2	Parking Spaces:	10
General Location:	ES Clarkson Rd N, N of Pengilley Pl	FSI:	0.38
Designation:	Mixed Use	Number of Office Buildings:	1
Zoning:	C4		

Building

Building ID:	492	GFA (sqm):	755
Building Name:		GFA (sqft):	8,127
Building Address:	1115/1125 Clarkson Rd N	Storeys:	2
Office Type:	Secondary Office	Year Built/Occupied:	Not Available



Office Directory 2018

Centre

Centre ID:	335	Site Area (ha):	0.236
Character Area:	Clarkson Village CN	Site Area (ac):	0.583
Ward:	2	Parking Spaces:	10
General Location:	WS Clarkson Rd S, S of Lakeshore Rd W	FSI:	0.11
Designation:	Residential - Low Density I	Number of Office Buildings:	1
Zoning:	R1-33		

Building

Building ID:	493	GFA (sqm):	270
Building Name:		GFA (sqft):	2,906
Building Address:	972 Clarkson Rd S	Storeys:	2
Office Type:	Secondary Office	Year Built/Occupied:	Not Available



Office Directory 2018

Centre

Centre ID:	336	Site Area (ha):	0.107
Character Area:	Clarkson - Lorne Park NHD	Site Area (ac):	0.265
Ward:	2	Parking Spaces:	10
General Location:	NW corner Davebrook Rd and Truscott Dr	FSI:	0.27
Designation:	Residential - Low Density II	Number of Office Buildings:	1
Zoning:	R3-1		

Building

Building ID:	494	GFA (sqm):	285
Building Name:		GFA (sqft):	3,068
Building Address:	2183 Davebrook Rd	Storeys:	2
Office Type:	Secondary Office	Year Built/Occupied:	Not Available



Office Directory 2018

Centre

Centre ID:	337	Site Area (ha):	0.109
Character Area:	Clarkson - Lorne Park NHD	Site Area (ac):	0.269
Ward:	2	Parking Spaces:	10
General Location:	SS Lakeshore Rd W, W of Bexhill Rd	FSI:	0.13
Designation:	Residential - Low Density I	Number of Office Buildings:	1
Zoning:	R2-1		

Building

Building ID:	495	GFA (sqm):	136
Building Name:		GFA (sqft):	1,465
Building Address:	1384 Lakeshore Rd W	Storeys:	2
Office Type:	Secondary Office	Year Built/Occupied:	Not Available



Office Directory 2018

Centre

Centre ID:	338	Site Area (ha):	0.320
Character Area:	Clarkson - Lorne Park NHD	Site Area (ac):	0.791
Ward:	2	Parking Spaces:	46
General Location:	SS Lakeshore Rd W, W of Silver Birch Tr	FSI:	0.17
Designation:	Office	Number of Office Buildings:	1
Zoning:	0		

Building

Building ID:	496	GFA (sqm):	539
Building Name:		GFA (sqft):	5,802
Building Address:	1400 Lakeshore Rd W	Storeys:	1
Office Type:	Secondary Office	Year Built/Occupied:	Not Available



Office Directory 2018

Centre

Centre ID:	339	Site Area (ha):	0.125
Character Area:	Clarkson - Lorne Park NHD	Site Area (ac):	0.309
Ward:	2	Parking Spaces:	46
General Location:	SS Lakeshore Rd W, W of Silver Birch Tr	FSI:	0.33
Designation:	Office	Number of Office Buildings:	1
Zoning:	0		

Building

Building ID:	497	GFA (sqm):	407
Building Name:		GFA (sqft):	4,376
Building Address:	1414 Lakeshore Rd W	Storeys:	1
Office Type:	Secondary Office	Year Built/Occupied:	Not Available



Office Directory 2018

Centre

Centre ID:	341	Site Area (ha):	0.198
Character Area:	Clarkson - Lorne Park NHD	Site Area (ac):	0.489
Ward:	2	Parking Spaces:	20
General Location:	NE corner Lorne Park Rd and Queen Victoria Ave	FSI:	0.12
Designation:	Mixed Use	Number of Office Buildings:	1
Zoning:	C4		

Building

Building ID:	499	GFA (sqm):	237
Building Name:		GFA (sqft):	2,551
Building Address:	1151 Lorne Park Rd	Storeys:	2
Office Type:	Secondary Office	Year Built/Occupied:	Not Available



Office Directory 2018

Centre

Centre ID:	342	Site Area (ha):	0.105
Character Area:	Cooksville NHD (East)	Site Area (ac):	0.260
Ward:	7	Parking Spaces:	3
General Location:	SW corner Queensway E and Camilla Rd	FSI:	0.16
Designation:	Residential - Low Density I	Number of Office Buildings:	1
Zoning:	R3		

Building

Building ID:	500	GFA (sqm):	167
Building Name:		GFA (sqft):	1,798
Building Address:	2294 Camilla Rd	Storeys:	2
Office Type:	Secondary Office	Year Built/Occupied:	1953



Office Directory 2018

Centre

Centre ID:	343	Site Area (ha):	0.055
Character Area:	Cooksville NHD (West)	Site Area (ac):	0.135
Ward:	7	Parking Spaces:	4
General Location:	WS Confederation Pky, N of King St W	FSI:	0.22
Designation:	Residential - Low Density II	Number of Office Buildings:	1
Zoning:	R3		

Building

Building ID:	501	GFA (sqm):	123
Building Name:		GFA (sqft):	1,324
Building Address:	2544 Confederation Pky	Storeys:	2
Office Type:	Secondary Office	Year Built/Occupied:	1920



Office Directory 2018

Centre

Centre ID:	346	Site Area (ha):	0.117
Character Area:	DT Cooksville	Site Area (ac):	0.288
Ward:	7	Parking Spaces:	20
General Location:	NS Dundas St W, W of Hurontario St	FSI:	0.59
Designation:	Mixed Use	Number of Office Buildings:	1
Zoning:	C4		

Building

Building ID:	504	GFA (sqm):	690
Building Name:		GFA (sqft):	7,427
Building Address:	19 Dundas St W	Storeys:	2
Office Type:	Secondary Office	Year Built/Occupied:	Not Available



Office Directory 2018

Centre

Centre ID:	347	Site Area (ha):	0.102
Character Area:	DT Cooksville	Site Area (ac):	0.252
Ward:	7	Parking Spaces:	5
General Location:	NE corner Dundas St W and Cook St	FSI:	0.35
Designation:	Mixed Use	Number of Office Buildings:	1
Zoning:	C4		

Building

Building ID:	505	GFA (sqm):	360
Building Name:		GFA (sqft):	3,875
Building Address:	47 Dundas St W	Storeys:	3
Office Type:	Secondary Office	Year Built/Occupied:	Not Available



Office Directory 2018

Centre

Centre ID:	349	Site Area (ha):	0.268
Character Area:	Cooksville NHD (East)	Site Area (ac):	0.663
Ward:	7	Parking Spaces:	25
General Location:	SW corner Hensall St and Hensall Cir	FSI:	0.64
Designation:	Mixed Use	Number of Office Buildings:	1
Zoning:	C3		

Building

Building ID:	507	GFA (sqm):	1,707
Building Name:		GFA (sqft):	18,374
Building Address:	470 Hensal Cir	Storeys:	3
Office Type:	Secondary Office	Year Built/Occupied:	Not Available



Office Directory 2018

Centre

Centre ID:	352	Site Area (ha):	0.091
Character Area:	DT Cooksville	Site Area (ac):	0.224
Ward:	7	Parking Spaces:	15
General Location:	ES Hurontario St, S of Dundas St E	FSI:	0.22
Designation:	Mixed Use	Number of Office Buildings:	1
Zoning:	C4-9		

Building

Building ID:	510	GFA (sqm):	200
Building Name:		GFA (sqft):	2,153
Building Address:	2577/2579 Hurontario St	Storeys:	2
Office Type:	Secondary Office	Year Built/Occupied:	Not Available



Office Directory 2018

Centre

Centre ID:	353	Site Area (ha):	0.133
Character Area:	DT Cooksville	Site Area (ac):	0.329
Ward:	7	Parking Spaces:	25
General Location:	ES Hurontario St, N of Kirwin Ave	FSI:	0.21
Designation:	Mixed Use	Number of Office Buildings:	1
Zoning:	D		

Building

Building ID:	511	GFA (sqm):	286
Building Name:		GFA (sqft):	3,078
Building Address:	3161 Hurontario St	Storeys:	1
Office Type:	Secondary Office	Year Built/Occupied:	1930



Office Directory 2018

Centre

Centre ID:	354	Site Area (ha):	0.127
Character Area:	Cooksville NHD (East)	Site Area (ac):	0.314
Ward:	7	Parking Spaces:	5
General Location:	SW corner Camilla Rd and King St E	FSI:	0.21
Designation:	Residential - Low Density I	Number of Office Buildings:	1
Zoning:	R3		

Building

Building ID:	512	GFA (sqm):	270
Building Name:		GFA (sqft):	2,906
Building Address:	160 King St E	Storeys:	2
Office Type:	Secondary Office	Year Built/Occupied:	Not Available



Office Directory 2018

Centre

Centre ID:	355	Site Area (ha):	0.072
Character Area:	DT Cooksville	Site Area (ac):	0.177
Ward:	7	Parking Spaces:	10
General Location:	NS King St W, E of Confederation Pky	FSI:	0.18
Designation:	Residential - Low Density II	Number of Office Buildings:	1
Zoning:	R3-44		

Building

Building ID:	513	GFA (sqm):	129
Building Name:		GFA (sqft):	1,391
Building Address:	95 King St W	Storeys:	1
Office Type:	Secondary Office	Year Built/Occupied:	Not Available



Office Directory 2018

Centre

Centre ID:	358	Site Area (ha):	0.387
Character Area:	DT Hospital	Site Area (ac):	0.957
Ward:	7	Parking Spaces:	20
General Location:	NW corner Hurontario St and Queensway W	FSI:	0.40
Designation:	Office	Number of Office Buildings:	1
Zoning:	0		

Building

Building ID:	516	GFA (sqm):	1,542
Building Name:		GFA (sqft):	16,598
Building Address:	21 Queensway W	Storeys:	2
Office Type:	Secondary Office	Year Built/Occupied:	Not Available



Office Directory 2018

Centre

Centre ID:	359	Site Area (ha):	0.578
Character Area:	Dixie EA	Site Area (ac):	1.428
Ward:	1	Parking Spaces:	Not Available
General Location:	ES Dixie Rd, S of Dundas St E	FSI:	0.34
Designation:	Mixed Use	Number of Office Buildings:	1
Zoning:	C3-1		

Building

Building ID:	517	GFA (sqm):	1,970
Building Name:		GFA (sqft):	21,205
Building Address:	2525 Dixie Rd	Storeys:	1
Office Type:	Secondary Office	Year Built/Occupied:	Not Available



Office Directory 2018

Centre

Centre ID:	360	Site Area (ha):	0.405
Character Area:	Dixie EA	Site Area (ac):	1.000
Ward:	1	Parking Spaces:	Not Available
General Location:	ES Hainess Rd, N of Queensway E	FSI:	0.02
Designation:	Business Employment	Number of Office Buildings:	1
Zoning:	E2-19		

Building

Building ID:	518	GFA (sqm):	100
Building Name:		GFA (sqft):	1,076
Building Address:	2345 Haines Rd	Storeys:	1
Office Type:	Secondary Office	Year Built/Occupied:	Not Available



Office Directory 2018

Centre

Centre ID:	362	Site Area (ha):	0.201
Character Area:	East Credit NHD	Site Area (ac):	0.496
Ward:	6	Parking Spaces:	15
General Location:	SS Britannia Rd W, E of Mavis Rd	FSI:	0.26
Designation:	Mixed Use	Number of Office Buildings:	1
Zoning:	C3-61		

Building

Building ID:	520	GFA (sqm):	523
Building Name:		GFA (sqft):	5,630
Building Address:	820 Britannia Rd W	Storeys:	2
Office Type:	Secondary Office	Year Built/Occupied:	1907



Office Directory 2018

Centre

Centre ID:	363	Site Area (ha):	0.093
Character Area:	Erindale NHD	Site Area (ac):	0.229
Ward:	7	Parking Spaces:	15
General Location:	SS Dundas St W, E of Robinson St	FSI:	0.39
Designation:	Mixed Use	Number of Office Buildings:	1
Zoning:	C4-7		

Building

Building ID:	521	GFA (sqm):	360
Building Name:		GFA (sqft):	3,875
Building Address:	1552 Dundas St W	Storeys:	2
Office Type:	Secondary Office	Year Built/Occupied:	Not Available



Office Directory 2018

Centre

Centre ID:	364	Site Area (ha):	0.144
Character Area:	Erindale NHD	Site Area (ac):	0.356
Ward:	7	Parking Spaces:	20
General Location:	SE corner Dundas St W and Robinson St	FSI:	0.23
Designation:	Mixed Use	Number of Office Buildings:	1
Zoning:	C4-7		

Building

Building ID:	522	GFA (sqm):	330
Building Name:		GFA (sqft):	3,552
Building Address:	1556 Dundas St W	Storeys:	2
Office Type:	Secondary Office	Year Built/Occupied:	Not Available



Office Directory 2018

Centre

Centre ID:	365	Site Area (ha):	0.289
Character Area:	Erindale NHD	Site Area (ac):	0.714
Ward:	6	Parking Spaces:	25
General Location:	NS Dundas St W, E of Mississauga Rd	FSI:	0.29
Designation:	Mixed Use	Number of Office Buildings:	1
Zoning:	C4-7		

Building

Building ID:	523	GFA (sqm):	850
Building Name:		GFA (sqft):	9,149
Building Address:	1645 Dundas St W	Storeys:	2
Office Type:	Secondary Office	Year Built/Occupied:	1973



Office Directory 2018

Centre

Centre ID:	366	Site Area (ha):	0.158
Character Area:	Erindale NHD	Site Area (ac):	0.390
Ward:	6	Parking Spaces:	15
General Location:	NW corner Erindale Station Rd and McBride Ave	FSI:	0.24
Designation:	Residential - Low Density II	Number of Office Buildings:	1
Zoning:	R4-47		

Building

Building ID:	524	GFA (sqm):	380
Building Name:		GFA (sqft):	4,090
Building Address:	1101 Erindale Station Rd	Storeys:	1
Office Type:	Secondary Office	Year Built/Occupied:	Not Available



Office Directory 2018

Centre

Centre ID:	367	Site Area (ha):	0.203
Character Area:	Erindale NHD	Site Area (ac):	0.503
Ward:	6	Parking Spaces:	25
General Location:	ES Erindale Station Rd, S of McBride Ave	FSI:	0.26
Designation:	Office	Number of Office Buildings:	1
Zoning:	0		

Building

Building ID:	525	GFA (sqm):	523
Building Name:		GFA (sqft):	5,630
Building Address:	3173 Erindale Station Rd	Storeys:	3
Office Type:	Secondary Office	Year Built/Occupied:	Not Available



Office Directory 2018

Centre

Centre ID:	369	Site Area (ha):	0.554
Character Area:	Erindale NHD	Site Area (ac):	1.369
Ward:	6	Parking Spaces:	40
General Location:	ES Erindale Station Rd, S of McBride Ave	FSI:	0.88
Designation:	Office	Number of Office Buildings:	1
Zoning:	0		

Building

Building ID:	527	GFA (sqm):	4,860
Building Name:		GFA (sqft):	52,313
Building Address:	3215 Erindale Station Rd	Storeys:	2
Office Type:	Secondary Office	Year Built/Occupied:	1964




Office Directory 2018

Centre

Centre ID:	370	Site Area (ha):	0.107
Character Area:	DT Fairview	Site Area (ac):	0.265
Ward:	7	Parking Spaces:	10
General Location:	WS Hurontario St, S of Elm Dr W	FSI:	0.12
Designation:	Residential - High Density	Number of Office Buildings:	1
Zoning:	D-1		

Building

Building ID:	528	GFA (sqm):	130
Building Name:		GFA (sqft):	1,399
Building Address:	3514 Hurontario St	Storeys:	2
Office Type:	Secondary Office	Year Built/Occupied:	1954



Office Directory 2018

Centre

Centre ID:	372	Site Area (ha):	0.126
Character Area:	Fairview NHD	Site Area (ac):	0.312
Ward:	7	Parking Spaces:	4
General Location:	SE corner Central Pky W and Palgrave Rd	FSI:	0.20
Designation:	Residential - Low Density I	Number of Office Buildings:	1
Zoning:	R3		

Building

Building ID:	530	GFA (sqm):	256
Building Name:		GFA (sqft):	2,754
Building Address:	3453 Palgrave Rd	Storeys:	1
Office Type:	Secondary Office	Year Built/Occupied:	1955



Office Directory 2018

Centre

Centre ID:	373	Site Area (ha):	1.157
Character Area:	Gateway EA (East)	Site Area (ac):	2.860
Ward:	5	Parking Spaces:	Not Available
General Location:	SE corner Edwards Blvd and Annagem Blvd	FSI:	0.25
Designation:	Business Employment	Number of Office Buildings:	1
Zoning:	E2		

Building

Building ID:	531	GFA (sqm):	2,925
Building Name:		GFA (sqft):	31,484
Building Address:	6435 Edwards Blvd	Storeys:	2
Office Type:	Secondary Office	Year Built/Occupied:	1991



Office Directory 2018

Centre

Centre ID:	374	Site Area (ha):	0.819
Character Area:	Gateway EA (West)	Site Area (ac):	2.023
Ward:	5	Parking Spaces:	Not Available
General Location:	WS Falbourne St N of Matheson Blvd W	FSI:	0.26
Designation:	Business Employment	Number of Office Buildings:	1
Zoning:	E2		

Building

Building ID:	532	GFA (sqm):	2,151
Building Name:		GFA (sqft):	23,156
Building Address:	5840 Falbourne St	Storeys:	1
Office Type:	Secondary Office	Year Built/Occupied:	Not Available



Office Directory 2018

Centre

Centre ID:	375	Site Area (ha):	0.405
Character Area:	Gateway EA (East)	Site Area (ac):	1.000
Ward:	5	Parking Spaces:	48
General Location:	SS Matheson Blvd E, W of McAdam Rd	FSI:	0.34
Designation:	Business Employment	Number of Office Buildings:	1
Zoning:	E2-1		

Building

Building ID:	533	GFA (sqm):	1,364
Building Name:		GFA (sqft):	14,677
Building Address:	275 Matheson Blvd E	Storeys:	1
Office Type:	Secondary Office	Year Built/Occupied:	Not Available



Office Directory 2018

Centre

Centre ID:	376	Site Area (ha):	0.293
Character Area:	Gateway EA (East)	Site Area (ac):	0.724
Ward:	5	Parking Spaces:	25
General Location:	SS Matheson Blvd E, W of McAdam Rd	FSI:	0.24
Designation:	Business Employment	Number of Office Buildings:	1
Zoning:	E2-1		

Building

Building ID:	534	GFA (sqm):	692
Building Name:		GFA (sqft):	7,450
Building Address:	295 Matheson Blvd E	Storeys:	1
Office Type:	Secondary Office	Year Built/Occupied:	Not Available



Office Directory 2018

Centre

Centre ID:	377	Site Area (ha):	0.607
Character Area:	Gateway EA (East)	Site Area (ac):	1.500
Ward:	5	Parking Spaces:	75
General Location:	SS Matheson Blvd E, W of McAdam Rd	FSI:	0.23
Designation:	Business Employment	Number of Office Buildings:	1
Zoning:	E2-1		

Building

Building ID:	535	GFA (sqm):	1,395
Building Name:		GFA (sqft):	15,010
Building Address:	311 Matheson Blvd E	Storeys:	1
Office Type:	Secondary Office	Year Built/Occupied:	Not Available



Office Directory 2018

Centre

Centre ID:	379	Site Area (ha):	0.333
Character Area:	Gateway EA (West)	Site Area (ac):	0.823
Ward:	5	Parking Spaces:	8
General Location:	ES McLaughlin Rd, N of Britannia Rd W	FSI:	0.15
Designation:	Business Employment	Number of Office Buildings:	1
Zoning:	E2		

Building

Building ID:	537	GFA (sqm):	487
Building Name:		GFA (sqft):	5,242
Building Address:	6035 McLaughlin Rd	Storeys:	2
Office Type:	Secondary Office	Year Built/Occupied:	Not Available



Office Directory 2018

Centre

Centre ID:	381	Site Area (ha):	0.049
Character Area:	Lakeview NHD	Site Area (ac):	0.120
Ward:	1	Parking Spaces:	10
General Location:	NS Lakeshore Rd E, E of Strathy Ave	FSI:	0.23
Designation:	Mixed Use	Number of Office Buildings:	1
Zoning:	C4		

Building

Building ID:	539	GFA (sqm):	112
Building Name:		GFA (sqft):	1,206
Building Address:	1093 Lakeshore Rd E	Storeys:	2
Office Type:	Secondary Office	Year Built/Occupied:	Not Available



Office Directory 2018

Centre

Centre ID:	382	Site Area (ha):	0.056
Character Area:	Malton NHD	Site Area (ac):	0.138
Ward:	5	Parking Spaces:	4
General Location:	NS Derry Rd E, E of Burlington St	FSI:	0.24
Designation:	Mixed Use	Number of Office Buildings:	1
Zoning:	C3		

Building

Building ID:	540	GFA (sqm):	134
Building Name:		GFA (sqft):	1,442
Building Address:	2863 Derry Rd E	Storeys:	1
Office Type:	Secondary Office	Year Built/Occupied:	Not Available



Office Directory 2018

Centre

Centre ID:	383	Site Area (ha):	0.203
Character Area:	Malton CN	Site Area (ac):	0.502
Ward:	5	Parking Spaces:	30
General Location:	WS Goreway Dr, N of Etude Dr	FSI:	0.44
Designation:	Office	Number of Office Buildings:	1
Zoning:	0		

Building

Building ID:	541	GFA (sqm):	892
Building Name:		GFA (sqft):	9,606
Building Address:	7200 Goreway Dr	Storeys:	3
Office Type:	Secondary Office	Year Built/Occupied:	Not Available



Office Directory 2018

Centre

Centre ID:	384	Site Area (ha):	0.382
Character Area:	Mavis-Erindale EA	Site Area (ac):	0.943
Ward:	6	Parking Spaces:	39
General Location:	NS Central Pky W, W of Wolfedale Rd	FSI:	0.49
Designation:	Business Employment	Number of Office Buildings:	1
Zoning:	E2-19		

Building

Building ID:	542	GFA (sqm):	1,868
Building Name:		GFA (sqft):	20,106
Building Address:	839 Central Pky W	Storeys:	2
Office Type:	Secondary Office	Year Built/Occupied:	Not Available



Office Directory 2018

Centre

Centre ID:	386	Site Area (ha):	0.083
Character Area:	Mavis-Erindale EA	Site Area (ac):	0.205
Ward:	6	Parking Spaces:	Not Available
General Location:	WS Mavis Rd, S of Central Pky W	FSI:	0.87
Designation:	Business Employment	Number of Office Buildings:	1
Zoning:	E2-19		

Building

Building ID:	544	GFA (sqm):	720
Building Name:		GFA (sqft):	7,750
Building Address:	3456 Mavis Rd	Storeys:	1
Office Type:	Secondary Office	Year Built/Occupied:	Not Available



Office Directory 2018

Centre

Centre ID:	387	Site Area (ha):	0.231
Character Area:	Mavis-Erindale EA	Site Area (ac):	0.570
Ward:	6	Parking Spaces:	33
General Location:	WS Semenyk Crt, S of Central Pky W	FSI:	0.44
Designation:	Business Employment	Number of Office Buildings:	1
Zoning:	E2-16		

Building

Building ID:	545	GFA (sqm):	1,018
Building Name:		GFA (sqft):	10,953
Building Address:	3464 Semenyk Crt	Storeys:	2
Office Type:	Secondary Office	Year Built/Occupied:	Not Available



Office Directory 2018

Centre

Centre ID:	388	Site Area (ha):	0.304
Character Area:	Mavis-Erindale EA	Site Area (ac):	0.752
Ward:	6	Parking Spaces:	16
General Location:	WS Semenyk Crt, S of Central Pky W	FSI:	0.40
Designation:	Business Employment	Number of Office Buildings:	1
Zoning:	E2-16		

Building

Building ID:	546	GFA (sqm):	1,211
Building Name:		GFA (sqft):	13,033
Building Address:	3465 Semenyk Crt	Storeys:	1
Office Type:	Secondary Office	Year Built/Occupied:	Not Available



Office Directory 2018

Centre

Centre ID:	390	Site Area (ha):	0.45
Character Area:	Meadowvale Business Park CC	Site Area (ac):	1.112
Ward:	11	Parking Spaces:	Not Available
General Location:	NE corner Argentia Rd and Campobello	FSI:	0.26
Designation:	Business Employment	Number of Office Buildings:	1
Zoning:	E2-1		

Building

Building ID:	548	GFA (sqm):	1,180
Building Name:		GFA (sqft):	12,701
Building Address:	6800 Campobello Rd	Storeys:	2
Office Type:	Secondary Office	Year Built/Occupied:	1982



Office Directory 2018

Centre

Centre ID:	391	Site Area (ha):	0.674
Character Area:	Meadowvale Business Park CC	Site Area (ac):	1.666
Ward:	9	Parking Spaces:	55
General Location:	SS Meadowvale Blvd, W of West Credit Ave	FSI:	0.26
Designation:	Business Employment	Number of Office Buildings:	1
Zoning:	E2-1		

Building

Building ID:	549	GFA (sqm):	1,726
Building Name:		GFA (sqft):	18,579
Building Address:	2150 Meadowvale Blvd	Storeys:	1
Office Type:	Secondary Office	Year Built/Occupied:	1991



Office Directory 2018

Centre

Centre ID:	392	Site Area (ha):	0.449
Character Area:	Meadowvale Business Park CC	Site Area (ac):	1.109
Ward:	9	Parking Spaces:	28
General Location:	WS Millcreek Dr, N of Derry Rd W	FSI:	0.18
Designation:	Business Employment	Number of Office Buildings:	1
Zoning:	E2-1		

Building

Building ID:	550	GFA (sqm):	803
Building Name:		GFA (sqft):	8,643
Building Address:	7185 Millcreek Dr	Storeys:	1
Office Type:	Secondary Office	Year Built/Occupied:	1989



Office Directory 2018

Centre

Centre ID:	393	Site Area (ha):	0.485
Character Area:	Meadowvale Business Park CC	Site Area (ac):	1.199
Ward:	9	Parking Spaces:	53
General Location:	WS Millcreek Dr, N of Derry Rd W	FSI:	0.19
Designation:	Business Employment	Number of Office Buildings:	1
Zoning:	E2-1		

Building

Building ID:	551	GFA (sqm):	913
Building Name:		GFA (sqft):	9,825
Building Address:	7195 Millcreek Dr	Storeys:	1
Office Type:	Secondary Office	Year Built/Occupied:	1989



Office Directory 2018

Centre

Centre ID:	395	Site Area (ha):	0.328
Character Area:	Meadowvale Business Park CC	Site Area (ac):	0.810
Ward:	11	Parking Spaces:	46
General Location:	SE corner Mississauga Rd, and Alpha Mills Rd	FSI:	0.33
Designation:	Business Employment	Number of Office Buildings:	1
Zoning:	E2-1		

Building

Building ID:	553	GFA (sqm):	1,070
Building Name:		GFA (sqft):	11,516
Building Address:	6245 Mississauga Rd	Storeys:	2
Office Type:	Secondary Office	Year Built/Occupied:	2002



Office Directory 2018

Centre

Centre ID:	396	Site Area (ha):	0.291
Character Area:	Meadowvale Business Park CC	Site Area (ac):	0.718
Ward:	9	Parking Spaces:	28
General Location:	WS Torquay Mews, N of Erin Mills Pky	FSI:	0.26
Designation:	Business Employment	Number of Office Buildings:	1
Zoning:	E2-1		

Building

Building ID:	554	GFA (sqm):	743
Building Name:		GFA (sqft):	8,000
Building Address:	2170 Torquay Mews	Storeys:	1
Office Type:	Secondary Office	Year Built/Occupied:	1989



Office Directory 2018

Centre

Centre ID:	397	Site Area (ha):	0.452
Character Area:	Meadowvale Business Park CC	Site Area (ac):	1.117
Ward:	9	Parking Spaces:	Not Available
General Location:	NW corner Turner Valley Rd Torquay Mews	FSI:	0.52
Designation:	Business Employment	Number of Office Buildings:	1
Zoning:	E2-1		

Building

Building ID:	555	GFA (sqm):	2,370
Building Name:		GFA (sqft):	25,510
Building Address:	6610 Turner Valley Rd	Storeys:	2
Office Type:	Secondary Office	Year Built/Occupied:	1980



Office Directory 2018

Centre

Centre ID:	398	Site Area (ha):	0.708
Character Area:	Meadowvale Business Park CC	Site Area (ac):	1.749
Ward:	9	Parking Spaces:	Not Available
General Location:	NW corner Meadowvale Blvd and West Credit	FSI:	0.20
Designation:	Business Employment	Number of Office Buildings:	1
Zoning:	E2-1		

Building

Building ID:	556	GFA (sqm):	1,393
Building Name:		GFA (sqft):	14,994
Building Address:	7200 West Credit Ave	Storeys:	1
Office Type:	Secondary Office	Year Built/Occupied:	1988



Office Directory 2018

Centre

Centre ID:	400	Site Area (ha):	0.154
Character Area:	Mineola NHD	Site Area (ac):	0.381
Ward:	1	Parking Spaces:	Not Available
General Location:	WS Hurontario St, S of Mineola Rd W	FSI:	0.14
Designation:	Greenbelt, Residential - Low Density I	Number of Office Buildings:	1
Zoning:	R3-56		

Building

Building ID:	558	GFA (sqm):	215
Building Name:		GFA (sqft):	2,314
Building Address:	1262 Hurontario St	Storeys:	1
Office Type:	Secondary Office	Year Built/Occupied:	Not Available



Office Directory 2018

Centre

Centre ID:	401	Site Area (ha):	0.215
Character Area:	Mineola NHD	Site Area (ac):	0.531
Ward:	1	Parking Spaces:	Not Available
General Location:	WS Hurontario St, S of Mineola Rd W	FSI:	0.20
Designation:	Residential - Low Density I	Number of Office Buildings:	1
Zoning:	R2-41		

Building

Building ID:	559	GFA (sqm):	425
Building Name:		GFA (sqft):	4,575
Building Address:	1312 Hurontario St	Storeys:	2
Office Type:	Secondary Office	Year Built/Occupied:	Not Available



Office Directory 2018

Centre

Centre ID:	402	Site Area (ha):	0.096
Character Area:	Mineola NHD	Site Area (ac):	0.237
Ward:	1	Parking Spaces:	Not Available
General Location:	NW corner Hurontario St and Mineola Rd W	FSI:	0.26
Designation:	Residential - Low Density I	Number of Office Buildings:	1
Zoning:	R2-39		

Building

Building ID:	560	GFA (sqm):	254
Building Name:		GFA (sqft):	2,734
Building Address:	1348 Hurontario St	Storeys:	2
Office Type:	Secondary Office	Year Built/Occupied:	Not Available



Office Directory 2018

Centre

Centre ID:	403	Site Area (ha):	0.105
Character Area:	Mineola NHD	Site Area (ac):	0.260
Ward:	1	Parking Spaces:	Not Available
General Location:	WS Hurontario St, N of Mineola Rd W	FSI:	0.15
Designation:	Residential - Low Density I	Number of Office Buildings:	1
Zoning:	R2-38		

Building

Building ID:	561	GFA (sqm):	153
Building Name:		GFA (sqft):	1,644
Building Address:	1358 Hurontario St	Storeys:	1
Office Type:	Secondary Office	Year Built/Occupied:	1956



Office Directory 2018

Centre

Centre ID:	404	Site Area (ha):	0.298
Character Area:	Mineola NHD	Site Area (ac):	0.736
Ward:	1	Parking Spaces:	Not Available
General Location:	WS Hurontario St, N of Mineola Rd W	FSI:	0.16
Designation:	Residential - Low Density I	Number of Office Buildings:	1
Zoning:	R2-40		

Building

Building ID:	562	GFA (sqm):	464
Building Name:		GFA (sqft):	4,994
Building Address:	1370 Hurontario St	Storeys:	3
Office Type:	Secondary Office	Year Built/Occupied:	Not Available



Office Directory 2018

Centre

Centre ID:	405	Site Area (ha):	0.143
Character Area:	Mineola NHD	Site Area (ac):	0.352
Ward:	1	Parking Spaces:	Not Available
General Location:	WS Hurontario St, N of Mineola Rd W	FSI:	0.14
Designation:	Residential - Low Density I	Number of Office Buildings:	1
Zoning:	R2-43		

Building

Building ID:	563	GFA (sqm):	202
Building Name:		GFA (sqft):	2,174
Building Address:	1382 Hurontario St	Storeys:	1
Office Type:	Secondary Office	Year Built/Occupied:	1956



Office Directory 2018

Centre

Centre ID:	406	Site Area (ha):	0.119
Character Area:	Mineola NHD	Site Area (ac):	0.295
Ward:	1	Parking Spaces:	Not Available
General Location:	ES Hurontario St, N of Mineola Rd E	FSI:	0.17
Designation:	Residential - Low Density I	Number of Office Buildings:	1
Zoning:	R3-45		

Building

Building ID:	564	GFA (sqm):	204
Building Name:		GFA (sqft):	2,200
Building Address:	1385 Hurontario St	Storeys:	1
Office Type:	Secondary Office	Year Built/Occupied:	1938



Office Directory 2018

Centre

Centre ID:	408	Site Area (ha):	0.215
Character Area:	Mineola NHD	Site Area (ac):	0.532
Ward:	1	Parking Spaces:	Not Available
General Location:	WS Hurontario St, N of Mineola Rd W	FSI:	0.18
Designation:	Residential - Low Density I	Number of Office Buildings:	1
Zoning:	R2-5		

Building

Building ID:	566	GFA (sqm):	388
Building Name:		GFA (sqft):	4,176
Building Address:	1412 Hurontario St	Storeys:	2
Office Type:	Secondary Office	Year Built/Occupied:	1948



Office Directory 2018

Centre

Centre ID:	409	Site Area (ha):	0.176
Character Area:	Mineola NHD	Site Area (ac):	0.435
Ward:	1	Parking Spaces:	Not Available
General Location:	ES Hurontario St, S of Pinewood Tr	FSI:	0.04
Designation:	Residential - Low Density I	Number of Office Buildings:	1
Zoning:	R3-43		

Building

Building ID:	567	GFA (sqm):	79
Building Name:		GFA (sqft):	845
Building Address:	1413 Hurontario St	Storeys:	1
Office Type:	Secondary Office	Year Built/Occupied:	Not Available



Office Directory 2018

Centre

Centre ID:	411	Site Area (ha):	0.205
Character Area:	Mineola NHD	Site Area (ac):	0.507
Ward:	1	Parking Spaces:	Not Available
General Location:	WS Hurontario St, S of Indian Valley Tr	FSI:	0.20
Designation:	Residential - Low Density I	Number of Office Buildings:	1
Zoning:	R2-47		

Building

Building ID:	569	GFA (sqm):	420
Building Name:		GFA (sqft):	4,521
Building Address:	1424 Hurontario St	Storeys:	2
Office Type:	Secondary Office	Year Built/Occupied:	Not Available



Office Directory 2018

Centre

Centre ID:	412	Site Area (ha):	0.205
Character Area:	Mineola NHD	Site Area (ac):	0.507
Ward:	1	Parking Spaces:	Not Available
General Location:	WS Hurontario St, S of Indian Valley Tr	FSI:	0.34
Designation:	Residential - Low Density I	Number of Office Buildings:	1
Zoning:	R2-5		

Building

Building ID:	570	GFA (sqm):	702
Building Name:		GFA (sqft):	7,556
Building Address:	1430 Hurontario St	Storeys:	2
Office Type:	Secondary Office	Year Built/Occupied:	1948



Office Directory 2018

Centre

Centre ID:	413	Site Area (ha):	0.256
Character Area:	Mineola NHD	Site Area (ac):	0.634
Ward:	1	Parking Spaces:	Not Available
General Location:	ES Hurontario St, S of Pinewood Tr	FSI:	0.11
Designation:	Residential - Low Density I	Number of Office Buildings:	1
Zoning:	R3-43		

Building

Building ID:	571	GFA (sqm):	290
Building Name:		GFA (sqft):	3,122
Building Address:	1435 Hurontario St	Storeys:	2
Office Type:	Secondary Office	Year Built/Occupied:	Not Available



Office Directory 2018

Centre

Centre ID:	416	Site Area (ha):	0.247
Character Area:	Mineola NHD	Site Area (ac):	0.611
Ward:	1	Parking Spaces:	Not Available
General Location:	ES Hurontario St, N of Pinewood Tr	FSI:	0.19
Designation:	Residential - Low Density I	Number of Office Buildings:	1
Zoning:	R1-2		

Building

Building ID:	574	GFA (sqm):	467
Building Name:		GFA (sqft):	5,027
Building Address:	1495 Hurontario St	Storeys:	2
Office Type:	Secondary Office	Year Built/Occupied:	1982



Office Directory 2018

Centre

Centre ID:	417	Site Area (ha):	0.224
Character Area:	Mineola NHD	Site Area (ac):	0.554
Ward:	1	Parking Spaces:	12
General Location:	ES Hurontario St, N of Pinewood Tr	FSI:	0.17
Designation:	Low Density I	Number of Office Buildings:	1
Zoning:	R1-20		

Building

Building ID:	575	GFA (sqm):	371
Building Name:		GFA (sqft):	3,994
Building Address:	1505 Hurontario St	Storeys:	2
Office Type:	Secondary Office	Year Built/Occupied:	1928/2009



Office Directory 2018

Centre

Centre ID:	418	Site Area (ha):	0.223
Character Area:	Mineola NHD	Site Area (ac):	0.551
Ward:	1	Parking Spaces:	Not Available
General Location:	ES Hurontario St, N of Pinewood Tr	FSI:	0.39
Designation:	Residential - Low Density I	Number of Office Buildings:	1
Zoning:	R1-2		

Building

Building ID:	576	GFA (sqm):	880
Building Name:		GFA (sqft):	9,472
Building Address:	1515 Hurontario St	Storeys:	2
Office Type:	Secondary Office	Year Built/Occupied:	1930



Office Directory 2018

Centre

Centre ID:	419	Site Area (ha):	0.321
Character Area:	Mineola NHD	Site Area (ac):	0.793
Ward:	1	Parking Spaces:	Not Available
General Location:	ES Hurontario St, N of Pinewood Tr	FSI:	0.24
Designation:	Residential - Low Density I	Number of Office Buildings:	1
Zoning:	R1-23		

Building

Building ID:	577	GFA (sqm):	775
Building Name:		GFA (sqft):	8,342
Building Address:	1523 Hurontario St	Storeys:	2
Office Type:	Secondary Office	Year Built/Occupied:	Not Available



Office Directory 2018

Centre

Centre ID:	421	Site Area (ha):	0.149
Character Area:	Mineola NHD	Site Area (ac):	0.368
Ward:	1	Parking Spaces:	Not Available
General Location:	ES Hurontario St, N of Pinewood Tr	FSI:	0.17
Designation:	Residential - Low Density I	Number of Office Buildings:	1
Zoning:	R1-22		

Building

Building ID:	579	GFA (sqm):	260
Building Name:		GFA (sqft):	2,799
Building Address:	1553 Hurontario St	Storeys:	2
Office Type:	Secondary Office	Year Built/Occupied:	1915



Office Directory 2018

Centre

Centre ID:	422	Site Area (ha):	0.11
Character Area:	Mineola NHD	Site Area (ac):	0.271
Ward:	1	Parking Spaces:	Not Available
General Location:	ES Hurontario St, S of South Service Rd	FSI:	0.11
Designation:	Residential - Low Density I	Number of Office Buildings:	1
Zoning:	R1-1		

Building

Building ID:	580	GFA (sqm):	120
Building Name:		GFA (sqft):	1,292
Building Address:	1561 Hurontario St	Storeys:	1
Office Type:	Secondary Office	Year Built/Occupied:	1938



Office Directory 2018

Centre

Centre ID:	423	Site Area (ha):	0.114
Character Area:	Mineola NHD	Site Area (ac):	0.282
Ward:	1	Parking Spaces:	Not Available
General Location:	ES Hurontario St, S of South Service Rd	FSI:	0.11
Designation:	Residential - Low Density I	Number of Office Buildings:	1
Zoning:	R1-21		

Building

Building ID:	581	GFA (sqm):	129
Building Name:		GFA (sqft):	1,389
Building Address:	1565 Hurontario St	Storeys:	2
Office Type:	Secondary Office	Year Built/Occupied:	Not Available



Office Directory 2018

Centre

Centre ID:	424	Site Area (ha):	0.189
Character Area:	Northeast EA (West)	Site Area (ac):	0.467
Ward:	5	Parking Spaces:	Not Available
General Location:	WS Atlantic Dr, N of Shawson Dr	FSI:	0.49
Designation:	Industrial	Number of Office Buildings:	1
Zoning:	E3		

Building

Building ID:	582	GFA (sqm):	925
Building Name:		GFA (sqft):	9,957
Building Address:	5920 Atlantic Dr	Storeys:	2
Office Type:	Secondary Office	Year Built/Occupied:	Not Available



Office Directory 2018

Centre

Centre ID:	425	Site Area (ha):	0.407
Character Area:	Northeast EA (West)	Site Area (ac):	1.005
Ward:	5	Parking Spaces:	Not Available
General Location:	SS Drew Rd, E of Torbram Rd	FSI:	0.14
Designation:	Business Employment	Number of Office Buildings:	1
Zoning:	E2		

Building

Building ID:	583	GFA (sqm):	553
Building Name:		GFA (sqft):	5,952
Building Address:	2580 Drew Rd	Storeys:	1
Office Type:	Secondary Office	Year Built/Occupied:	Not Available



Office Directory 2018

Centre

Centre ID:	427	Site Area (ha):	0.18
Character Area:	Northeast EA (West)	Site Area (ac):	0.444
Ward:	5	Parking Spaces:	Not Available
General Location:	SW corner Netherhart Rd and Meyerside Dr	FSI:	0.28
Designation:	Industrial	Number of Office Buildings:	1
Zoning:	E3		

Building

Building ID:	585	GFA (sqm):	510
Building Name:		GFA (sqft):	5,490
Building Address:	1890 Meyerside Dr	Storeys:	1
Office Type:	Secondary Office	Year Built/Occupied:	Not Available



Office Directory 2018

Centre

Centre ID:	428	Site Area (ha):	0.283
Character Area:	Northeast EA (East)	Site Area (ac):	0.700
Ward:	5	Parking Spaces:	Not Available
General Location:	NS Nashua Dr, E of Goreway Dr	FSI:	0.64
Designation:	Business Employment	Number of Office Buildings:	1
Zoning:	E2		

Building

Building ID:	586	GFA (sqm):	1,800
Building Name:		GFA (sqft):	19,375
Building Address:	3565 Nashua Dr	Storeys:	2
Office Type:	Secondary Office	Year Built/Occupied:	Not Available



Office Directory 2018

Centre

Centre ID:	429	Site Area (ha):	0.973
Character Area:	Northeast EA (East)	Site Area (ac):	2.405
Ward:	5	Parking Spaces:	Not Available
General Location:	NS Orlando Dr, E of Airport Rd	FSI:	0.16
Designation:	Business Employment	Number of Office Buildings:	1
Zoning:	E2-38		

Building

Building ID:	587	GFA (sqm):	1,580
Building Name:		GFA (sqft):	17,007
Building Address:	3035 Orlando Dr	Storeys:	1
Office Type:	Secondary Office	Year Built/Occupied:	Not Available



Office Directory 2018

Centre

Centre ID:	430	Site Area (ha):	1.624
Character Area:	Northeast EA (West)	Site Area (ac):	4.014
Ward:	5	Parking Spaces:	Not Available
General Location:	WS Pacific Cir, N of Mid-Way Blvd	FSI:	0.25
Designation:	Business Employment	Number of Office Buildings:	1
Zoning:	E2-24		

Building

Building ID:	588	GFA (sqm):	4,002
Building Name:		GFA (sqft):	43,077
Building Address:	7229 Pacific Cir	Storeys:	3
Office Type:	Secondary Office	Year Built/Occupied:	Not Available



Office Directory 2018

Centre

Centre ID:	431	Site Area (ha):	0.049
Character Area:	Port Credit CN	Site Area (ac):	0.122
Ward:	1	Parking Spaces:	Not Available
General Location:	SE corner Ann St and High St E	FSI:	0.57
Designation:	Mixed Use	Number of Office Buildings:	1
Zoning:	C4		

Building

Building ID:	589	GFA (sqm):	283
Building Name:		GFA (sqft):	3,041
Building Address:	89 High St E	Storeys:	2
Office Type:	Secondary Office	Year Built/Occupied:	Not Available



Office Directory 2018

Centre

Centre ID:	433	Site Area (ha):	0.051
Character Area:	Port Credit CN	Site Area (ac):	0.126
Ward:	1	Parking Spaces:	Not Available
General Location:	SE corner Ann St and Park St E	FSI:	0.72
Designation:	Residential - High Density	Number of Office Buildings:	1
Zoning:	RA1-24		

Building

Building ID:	591	GFA (sqm):	370
Building Name:		GFA (sqft):	3,983
Building Address:	19 Ann St	Storeys:	2
Office Type:	Secondary Office	Year Built/Occupied:	Not Available



Office Directory 2018

Centre

Centre ID:	434	Site Area (ha):	0.056
Character Area:	Port Credit CN	Site Area (ac):	0.139
Ward:	1	Parking Spaces:	Not Available
General Location:	WS Ann St, S of Queen St E	FSI:	0.36
Designation:	Residential - High Density	Number of Office Buildings:	1
Zoning:	H-RA2-48		

Building

Building ID:	592	GFA (sqm):	203
Building Name:		GFA (sqft):	2,185
Building Address:	26 Ann St	Storeys:	2
Office Type:	Secondary Office	Year Built/Occupied:	Not Available

Office Directory 2018

Centre

Centre ID:	435	Site Area (ha):	0.07
Character Area:	Port Credit NHD (East)	Site Area (ac):	0.172
Ward:	1	Parking Spaces:	Not Available
General Location:	WS Elmwood Ave N, N of Lakeshore Rd E	FSI:	0.32
Designation:	Mixed Use	Number of Office Buildings:	1
Zoning:	C4		

Building

Building ID:	593	GFA (sqm):	225
Building Name:		GFA (sqft):	2,422
Building Address:	7 Elmwood Ave N	Storeys:	2
Office Type:	Secondary Office	Year Built/Occupied:	Not Available



Office Directory 2018

Centre

Centre ID:	436	Site Area (ha):	0.061
Character Area:	Port Credit NHD (West)	Site Area (ac):	0.151
Ward:	1	Parking Spaces:	Not Available
General Location:	WS Front St S, S of Lakeshore Rd W	FSI:	0.46
Designation:	Mixed Use	Number of Office Buildings:	1
Zoning:	C4-48		

Building

Building ID:	594	GFA (sqm):	280
Building Name:		GFA (sqft):	3,014
Building Address:	10 Front St S	Storeys:	2
Office Type:	Secondary Office	Year Built/Occupied:	Not Available



Office Directory 2018

Centre

Centre ID:	437	Site Area (ha):	0.037
Character Area:	Port Credit NHD (West)	Site Area (ac):	0.091
Ward:	1	Parking Spaces:	Not Available
General Location:	WS Front St S, S of Lakeshore Rd W	FSI:	0.42
Designation:	Mixed Use	Number of Office Buildings:	1
Zoning:	C4-48		

Building

Building ID:	595	GFA (sqm):	155
Building Name:		GFA (sqft):	1,668
Building Address:	12 Front St S	Storeys:	2
Office Type:	Secondary Office	Year Built/Occupied:	Not Available



Office Directory 2018

Centre

Centre ID:	440	Site Area (ha):	0.036
Character Area:	Port Credit CN	Site Area (ac):	0.090
Ward:	1	Parking Spaces:	Not Available
General Location:	NE corner Helene St S and Port St E	FSI:	0.30
Designation:	Mixed Use	Number of Office Buildings:	1
Zoning:	C4		

Building

Building ID:	598	GFA (sqm):	110
Building Name:		GFA (sqft):	1,184
Building Address:	11 Helene St S	Storeys:	1
Office Type:	Secondary Office	Year Built/Occupied:	Not Available



Office Directory 2018

Centre

Centre ID:	441	Site Area (ha):	0.215
Character Area:	Port Credit CN	Site Area (ac):	0.532
Ward:	1	Parking Spaces:	Not Available
General Location:	NS High St E, E of Ann St	FSI:	0.19
Designation:	Residential - High Density	Number of Office Buildings:	1
Zoning:	RA1-24		

Building

Building ID:	599	GFA (sqm):	410
Building Name:		GFA (sqft):	4,413
Building Address:	90 High St E	Storeys:	2
Office Type:	Secondary Office	Year Built/Occupied:	Not Available



Office Directory 2018

Centre

Centre ID:	442	Site Area (ha):	0.054
Character Area:	Port Credit CN	Site Area (ac):	0.133
Ward:	1	Parking Spaces:	Not Available
General Location:	WS Hurontario St, N of Lakeshore Rd W	FSI:	0.36
Designation:	Mixed Use	Number of Office Buildings:	1
Zoning:	C4		

Building

Building ID:	600	GFA (sqm):	196
Building Name:		GFA (sqft):	2,114
Building Address:	10 Hurontario St	Storeys:	3
Office Type:	Secondary Office	Year Built/Occupied:	Not Available



Office Directory 2018

Centre

Centre ID:	443	Site Area (ha):	0.078
Character Area:	Port Credit CN	Site Area (ac):	0.192
Ward:	1	Parking Spaces:	Not Available
General Location:	WS Hurontario St, N of Lakeshore Rd W	FSI:	0.48
Designation:	Mixed Use	Number of Office Buildings:	1
Zoning:	C4		

Building

Building ID:	601	GFA (sqm):	370
Building Name:		GFA (sqft):	3,983
Building Address:	20 Hurontario St	Storeys:	3
Office Type:	Secondary Office	Year Built/Occupied:	Not Available



Office Directory 2018

Centre

Centre ID:	444	Site Area (ha):	0.038
Character Area:	Port Credit CN	Site Area (ac):	0.094
Ward:	1	Parking Spaces:	Not Available
General Location:	NW corner Lakeshore Rd E and Stavebank Rd	FSI:	2.86
Designation:	Mixed Use	Number of Office Buildings:	1
Zoning:	C4		

Building

Building ID:	602	GFA (sqm):	1,090
Building Name:		GFA (sqft):	11,733
Building Address:	34 Lakeshore Rd E	Storeys:	2
Office Type:	Secondary Office	Year Built/Occupied:	Not Available



Office Directory 2018

Centre

Centre ID:	446	Site Area (ha):	0.130
Character Area:	Port Credit NHD (East)	Site Area (ac):	0.321
Ward:	1	Parking Spaces:	Not Available
General Location:	NW corner Lakeshore Rd E and Briarwood Ave	FSI:	1.60
Designation:	Mixed Use	Number of Office Buildings:	1
Zoning:	C4		

Building

Building ID:	604	GFA (sqm):	2,080
Building Name:		GFA (sqft):	22,389
Building Address:	230 Lakeshore Rd E	Storeys:	3
Office Type:	Secondary Office	Year Built/Occupied:	Not Available

Office Directory 2018

Centre

Centre ID:	447	Site Area (ha):	0.082
Character Area:	Port Credit NHD (East)	Site Area (ac):	0.203
Ward:	1	Parking Spaces:	Not Available
General Location:	NS Lakeshore Rd E, E of Brant Ave	FSI:	1.87
Designation:	Mixed Use	Number of Office Buildings:	1
Zoning:	C4		

Building

Building ID:	605	GFA (sqm):	1,540
Building Name:		GFA (sqft):	16,576
Building Address:	264 Lakeshore Rd E	Storeys:	4
Office Type:	Secondary Office	Year Built/Occupied:	Not Available



Office Directory 2018

Centre

Centre ID:	448	Site Area (ha):	0.053
Character Area:	Port Credit NHD (East)	Site Area (ac):	0.132
Ward:	1	Parking Spaces:	Not Available
General Location:	NS Lakeshore Rd E, E of Cayuga Ave	FSI:	0.29
Designation:	Mixed Use	Number of Office Buildings:	1
Zoning:	C4		

Building

Building ID:	606	GFA (sqm):	157
Building Name:		GFA (sqft):	1,690
Building Address:	324 Lakeshore Rd E	Storeys:	2
Office Type:	Secondary Office	Year Built/Occupied:	Not Available



Office Directory 2018

Centre

Centre ID:	450	Site Area (ha):	0.054
Character Area:	Port Credit CN	Site Area (ac):	0.133
Ward:	1	Parking Spaces:	Not Available
General Location:	NS Port St E, W of Helene St S	FSI:	0.16
Designation:	Mixed Use	Number of Office Buildings:	1
Zoning:	C4		

Building

Building ID:	608	GFA (sqm):	87
Building Name:		GFA (sqft):	936
Building Address:	46 Port St E	Storeys:	1
Office Type:	Secondary Office	Year Built/Occupied:	Not Available



Office Directory 2018

Centre

Centre ID:	451	Site Area (ha):	0.231
Character Area:	Port Credit CN	Site Area (ac):	0.570
Ward:	1	Parking Spaces:	Not Available
General Location:	SS Port St E, E of Helene St S	FSI:	0.99
Designation:	Residential - High Density	Number of Office Buildings:	1
Zoning:	RA2-33		

Building

Building ID:	609	GFA (sqm):	2,275
Building Name:		GFA (sqft):	24,488
Building Address:	55 Port St E	Storeys:	3
Office Type:	Secondary Office	Year Built/Occupied:	Not Available



Office Directory 2018

Centre

Centre ID:	453	Site Area (ha):	0.041
Character Area:	Port Credit CN	Site Area (ac):	0.102
Ward:	1	Parking Spaces:	Not Available
General Location:	WS Stavebank Rd, N of Lakeshore Rd E	FSI:	0.96
Designation:	Mixed Use	Number of Office Buildings:	1
Zoning:	C4		

Building

Building ID:	611	GFA (sqm):	395
Building Name:		GFA (sqft):	4,252
Building Address:	10 Stavebank Rd	Storeys:	2
Office Type:	Secondary Office	Year Built/Occupied:	Not Available



Office Directory 2018

Centre

Centre ID:	454	Site Area (ha):	0.074
Character Area:	Port Credit CN	Site Area (ac):	0.182
Ward:	1	Parking Spaces:	Not Available
General Location:	WS Stavebank Rd, N of Lakeshore Rd E	FSI:	0.56
Designation:	Mixed Use	Number of Office Buildings:	1
Zoning:	C4		

Building

Building ID:	612	GFA (sqm):	410
Building Name:		GFA (sqft):	4,413
Building Address:	20-22 Stavebank Rd	Storeys:	2
Office Type:	Secondary Office	Year Built/Occupied:	Not Available



Office Directory 2018

Centre

Centre ID:	455	Site Area (ha):	0.117
Character Area:	Port Credit NHD (East)	Site Area (ac):	0.289
Ward:	1	Parking Spaces:	Not Available
General Location:	SW corner Queen St E and Briarwood Ave	FSI:	0.95
Designation:	Business Employment	Number of Office Buildings:	1
Zoning:	E2-58		

Building

Building ID:	613	GFA (sqm):	1,116
Building Name:		GFA (sqft):	12,013
Building Address:	60 Briarwood Ave	Storeys:	2
Office Type:	Secondary Office	Year Built/Occupied:	Not Available



Office Directory 2018

Centre

Centre ID:	456	Site Area (ha):	0.166
Character Area:	Rathwood NHD	Site Area (ac):	0.411
Ward:	3	Parking Spaces:	Not Available
General Location:	NW corner Burnhamthorpe Rd E and Hickory Dr	FSI:	0.11
Designation:	Office	Number of Office Buildings:	1
Zoning:	0		

Building

Building ID:	614	GFA (sqm):	185
Building Name:		GFA (sqft):	1,989
Building Address:	1295 Burnhamthorpe Rd E	Storeys:	2
Office Type:	Secondary Office	Year Built/Occupied:	1880



Office Directory 2018

Centre

Centre ID:	457	Site Area (ha):	0.184
Character Area:	Rathwood-Applewood CN	Site Area (ac):	0.455
Ward:	3	Parking Spaces:	Not Available
General Location:	NS Burnhamthorpe Rd E, E of Hickory Dr	FSI:	0.12
Designation:	Office	Number of Office Buildings:	1
Zoning:	0		

Building

Building ID:	615	GFA (sqm):	212
Building Name:		GFA (sqft):	2,282
Building Address:	1325 Burnhamthorpe Rd E	Storeys:	1
Office Type:	Secondary Office	Year Built/Occupied:	Not Available



Office Directory 2018

Centre

Centre ID:	458	Site Area (ha):	0.178
Character Area:	Rathwood NHD	Site Area (ac):	0.440
Ward:	3	Parking Spaces:	Not Available
General Location:	ES Dixie Rd, S of Hickory Dr	FSI:	0.15
Designation:	Residential - Low Density I	Number of Office Buildings:	1
Zoning:	R3		

Building

Building ID:	616	GFA (sqm):	276
Building Name:		GFA (sqft):	2,965
Building Address:	4272 Dixie Rd	Storeys:	1
Office Type:	Secondary Office	Year Built/Occupied:	1955



Office Directory 2018

Centre

Centre ID:	459	Site Area (ha):	0.101
Character Area:	Rathwood NHD	Site Area (ac):	0.249
Ward:	3	Parking Spaces:	Not Available
General Location:	SW corner Dixie Rd, and Hickory Dr	FSI:	0.12
Designation:	Residential - Low Density I	Number of Office Buildings:	1
Zoning:	R3		

Building

Building ID:	617	GFA (sqm):	124
Building Name:		GFA (sqft):	1,339
Building Address:	4288 Dixie Rd	Storeys:	1
Office Type:	Secondary Office	Year Built/Occupied:	1956



Office Directory 2018

Centre

Centre ID:	460	Site Area (ha):	0.794
Character Area:	Rathwood-Applewood CN	Site Area (ac):	1.962
Ward:	3	Parking Spaces:	Not Available
General Location:	NE corner Burnhamthorpe Rd E and Hickory Dr	FSI:	0.17
Designation:	Office	Number of Office Buildings:	1
Zoning:	0		

Building

Building ID:	618	GFA (sqm):	1,350
Building Name:		GFA (sqft):	14,534
Building Address:	4005 Hickory Dr	Storeys:	1
Office Type:	Secondary Office	Year Built/Occupied:	Not Available



Office Directory 2018

Centre

Centre ID:	461	Site Area (ha):	0.179
Character Area:	Sheridan NHD	Site Area (ac):	0.443
Ward:	2	Parking Spaces:	Not Available
General Location:	WS Liruma Rd, S of Dundas St W	FSI:	0.13
Designation:	Office	Number of Office Buildings:	1
Zoning:	0		

Building

Building ID:	619	GFA (sqm):	230
Building Name:		GFA (sqft):	2,476
Building Address:	2632 Liruma Rd	Storeys:	1
Office Type:	Secondary Office	Year Built/Occupied:	Not Available



Office Directory 2018

Centre

Centre ID:	462	Site Area (ha):	0.29
Character Area:	Sheridan NHD	Site Area (ac):	0.716
Ward:	8	Parking Spaces:	Not Available
General Location:	NW corner North Sheridan Way and Robin Dr	FSI:	0.23
Designation:	Business Employment	Number of Office Buildings:	1
Zoning:	H-E2-14		

Building

Building ID:	620	GFA (sqm):	660
Building Name:		GFA (sqft):	7,104
Building Address:	1775 North Sheridan Way	Storeys:	1
Office Type:	Secondary Office	Year Built/Occupied:	Not Available



Office Directory 2018

Centre

Centre ID:	463	Site Area (ha):	0.158
Character Area:	Streetsville NHD	Site Area (ac):	0.390
Ward:	11	Parking Spaces:	16
General Location:	NS Britannia Rd W, W of Theodore Dr	FSI:	0.09
Designation:	Residential - Low Density II	Number of Office Buildings:	1
Zoning:	R3-64		

Building

Building ID:	621	GFA (sqm):	141
Building Name:		GFA (sqft):	1,515
Building Address:	2258 Britannia Rd W	Storeys:	1
Office Type:	Secondary Office	Year Built/Occupied:	1953



Office Directory 2018

Centre

Centre ID:	464	Site Area (ha):	0.041
Character Area:	Streetsville CN	Site Area (ac):	0.102
Ward:	11	Parking Spaces:	4
General Location:	NW corner Church St and Kerr St	FSI:	0.41
Designation:	Mixed Use	Number of Office Buildings:	1
Zoning:	C4		

Building

Building ID:	622	GFA (sqm):	170
Building Name:		GFA (sqft):	1,830
Building Address:	10 Kerr St	Storeys:	2
Office Type:	Secondary Office	Year Built/Occupied:	1877



Office Directory 2018

Centre

Centre ID:	465	Site Area (ha):	0.114
Character Area:	Streetsville CN	Site Area (ac):	0.281
Ward:	11	Parking Spaces:	12
General Location:	SW corner Queen St S and Britannia Rd W	FSI:	0.10
Designation:	Mixed Use	Number of Office Buildings:	1
Zoning:	C4-38		

Building

Building ID:	623	GFA (sqm):	108
Building Name:		GFA (sqft):	1,163
Building Address:	6 Queen St S	Storeys:	1
Office Type:	Secondary Office	Year Built/Occupied:	1950



Office Directory 2018

Centre

Centre ID:	466	Site Area (ha):	0.069
Character Area:	Streetsville CN	Site Area (ac):	0.171
Ward:	11	Parking Spaces:	5
General Location:	ES Queen St S, N of Ellen St	FSI:	0.17
Designation:	Mixed Use	Number of Office Buildings:	1
Zoning:	C4-38		

Building

Building ID:	624	GFA (sqm):	120
Building Name:		GFA (sqft):	1,292
Building Address:	29 Queen St S	Storeys:	1
Office Type:	Secondary Office	Year Built/Occupied:	1950



Office Directory 2018

Centre

Centre ID:	467	Site Area (ha):	0.069
Character Area:	Streetsville CN	Site Area (ac):	0.171
Ward:	11	Parking Spaces:	3
General Location:	ES Queen St S, N of Ellen St	FSI:	0.08
Designation:	Mixed Use	Number of Office Buildings:	1
Zoning:	C4-38		

Building

Building ID:	625	GFA (sqm):	52
Building Name:		GFA (sqft):	560
Building Address:	33 Queen St S	Storeys:	1
Office Type:	Secondary Office	Year Built/Occupied:	1950



Office Directory 2018

Centre

Centre ID:	468	Site Area (ha):	0.058
Character Area:	Streetsville CN	Site Area (ac):	0.142
Ward:	11	Parking Spaces:	7
General Location:	ES Queen St S, N of Ellen St	FSI:	0.19
Designation:	Mixed Use	Number of Office Buildings:	1
Zoning:	C4-38		

Building

Building ID:	626	GFA (sqm):	110
Building Name:		GFA (sqft):	1,184
Building Address:	35 Queen St S	Storeys:	2
Office Type:	Secondary Office	Year Built/Occupied:	1950



Office Directory 2018

Centre

Centre ID:	469	Site Area (ha):	0.077
Character Area:	Streetsville CN	Site Area (ac):	0.189
Ward:	11	Parking Spaces:	10
General Location:	ES Queen St S, N of Ellen St	FSI:	0.19
Designation:	Mixed Use	Number of Office Buildings:	1
Zoning:	C4-38		

Building

Building ID:	627	GFA (sqm):	145
Building Name:		GFA (sqft):	1,564
Building Address:	37 Queen St S	Storeys:	1
Office Type:	Secondary Office	Year Built/Occupied:	1953



Office Directory 2018

Centre

Centre ID:	470	Site Area (ha):	0.094
Character Area:	Streetsville CN	Site Area (ac):	0.232
Ward:	11	Parking Spaces:	5
General Location:	SW corner Queen St S and Henry St	FSI:	0.38
Designation:	Mixed Use	Number of Office Buildings:	1
Zoning:	C4-39		

Building

Building ID:	628	GFA (sqm):	355
Building Name:		GFA (sqft):	3,821
Building Address:	42 Queen St S	Storeys:	2
Office Type:	Secondary Office	Year Built/Occupied:	Not Available



Office Directory 2018

Centre

Centre ID:	472	Site Area (ha):	0.056
Character Area:	Streetsville CN	Site Area (ac):	0.139
Ward:	11	Parking Spaces:	5
General Location:	SE corner Queen St S and Ellen St	FSI:	0.35
Designation:	Mixed Use	Number of Office Buildings:	1
Zoning:	C4		

Building

Building ID:	630	GFA (sqm):	198
Building Name:		GFA (sqft):	2,128
Building Address:	45 Queen St S	Storeys:	2
Office Type:	Secondary Office	Year Built/Occupied:	Not Available



Office Directory 2018

Centre

Centre ID:	473	Site Area (ha):	0.081
Character Area:	Streetsville CN	Site Area (ac):	0.199
Ward:	11	Parking Spaces:	20
General Location:	ES Queen St S, S of Ellen St	FSI:	0.11
Designation:	Mixed Use	Number of Office Buildings:	1
Zoning:	C4		

Building

Building ID:	631	GFA (sqm):	90
Building Name:		GFA (sqft):	966
Building Address:	57 Queen St S	Storeys:	1
Office Type:	Secondary Office	Year Built/Occupied:	Not Available



Office Directory 2018

Centre

Centre ID:	474	Site Area (ha):	0.122
Character Area:	Streetsville CN	Site Area (ac):	0.302
Ward:	11	Parking Spaces:	10
General Location:	WS Queen St S, N of Ontario St W	FSI:	0.12
Designation:	Mixed Use	Number of Office Buildings:	1
Zoning:	C4-39		

Building

Building ID:	632	GFA (sqm):	151
Building Name:		GFA (sqft):	1,624
Building Address:	62 Queen St S	Storeys:	2
Office Type:	Secondary Office	Year Built/Occupied:	1877



Office Directory 2018

Centre

Centre ID:	475	Site Area (ha):	0.065
Character Area:	Streetsville CN	Site Area (ac):	0.161
Ward:	11	Parking Spaces:	6
General Location:	SW corner Queen St S and Ontario St W	FSI:	0.29
Designation:	Mixed Use	Number of Office Buildings:	1
Zoning:	C4-39		

Building

Building ID:	633	GFA (sqm):	185
Building Name:		GFA (sqft):	1,993
Building Address:	82 Queen St S	Storeys:	2
Office Type:	Secondary Office	Year Built/Occupied:	1923



Office Directory 2018

Centre

Centre ID:	476	Site Area (ha):	0.089
Character Area:	Streetsville CN	Site Area (ac):	0.220
Ward:	11	Parking Spaces:	5
General Location:	ES Queen St S, S of Ontario St E	FSI:	0.83
Designation:	Mixed Use	Number of Office Buildings:	1
Zoning:	C4		

Building

Building ID:	634	GFA (sqm):	735
Building Name:		GFA (sqft):	7,911
Building Address:	93 Queen St S	Storeys:	3
Office Type:	Secondary Office	Year Built/Occupied:	Not Available



Office Directory 2018

Centre

Centre ID:	477	Site Area (ha):	0.228
Character Area:	Streetsville CN	Site Area (ac):	0.562
Ward:	11	Parking Spaces:	33
General Location:	ES Queen St S, S of Ontario St E	FSI:	0.44
Designation:	Mixed Use	Number of Office Buildings:	3
Zoning:	C4		

Building

Building ID:	635	GFA (sqm):	186
Building Name:		GFA (sqft):	2,002
Building Address:	99 Queen St S	Storeys:	2
Office Type:	Secondary Office	Year Built/Occupied:	Not Available



Office Directory 2018

Centre

Centre ID:	477	Site Area (ha):	0.228
Character Area:	Streetsville CN	Site Area (ac):	0.562
Ward:	11	Parking Spaces:	33
General Location:	ES Queen St S, S of Ontario St E	FSI:	0.44
Designation:	Mixed Use	Number of Office Buildings:	3
Zoning:	C4		

Building

Building ID:	636	GFA (sqm):	631
Building Name:		GFA (sqft):	6,791
Building Address:	101 Queen St S	Storeys:	2
Office Type:	Secondary Office	Year Built/Occupied:	Not Available



Office Directory 2018

Centre

Centre ID:	477	Site Area (ha):	0.228
Character Area:	Streetsville CN	Site Area (ac):	0.562
Ward:	11	Parking Spaces:	33
General Location:	ES Queen St S, S of Ontario St E	FSI:	0.44
Designation:	Mixed Use	Number of Office Buildings:	3
Zoning:	C4		

Building

Building ID:	637	GFA (sqm):	187
Building Name:		GFA (sqft):	2,013
Building Address:	105 Queen St S	Storeys:	1
Office Type:	Secondary Office	Year Built/Occupied:	Not Available



Office Directory 2018

Centre

Centre ID:	480	Site Area (ha):	0.101
Character Area:	Streetsville CN	Site Area (ac):	0.249
Ward:	11	Parking Spaces:	5
General Location:	ES Queen St S, N of Water St	FSI:	0.20
Designation:	Mixed Use	Number of Office Buildings:	1
Zoning:	C4		

Building

Building ID:	638	GFA (sqm):	197
Building Name:		GFA (sqft):	2,120
Building Address:	151 Queen St S	Storeys:	2
Office Type:	Secondary Office	Year Built/Occupied:	1897



Office Directory 2018

Centre

Centre ID:	481	Site Area (ha):	0.078
Character Area:	Streetsville CN	Site Area (ac):	0.192
Ward:	11	Parking Spaces:	10
General Location:	NE corner Queen St S and Water St	FSI:	0.37
Designation:	Mixed Use	Number of Office Buildings:	1
Zoning:	C4		

Building

Building ID:	639	GFA (sqm):	285
Building Name:		GFA (sqft):	3,068
Building Address:	157 Queen St S	Storeys:	2
Office Type:	Secondary Office	Year Built/Occupied:	Not Available



Office Directory 2018

Centre

Centre ID:	482	Site Area (ha):	0.123
Character Area:	Streetsville NHD	Site Area (ac):	0.304
Ward:	11	Parking Spaces:	5
General Location:	WS Queen St S, S of Princess St	FSI:	0.17
Designation:	Residential - Low Density I	Number of Office Buildings:	1
Zoning:	R3		

Building

Building ID:	640	GFA (sqm):	210
Building Name:		GFA (sqft):	2,262
Building Address:	308 Queen St S	Storeys:	2
Office Type:	Secondary Office	Year Built/Occupied:	1937



Office Directory 2018

Centre

Centre ID:	483	Site Area (ha):	0.093
Character Area:	Streetsville NHD	Site Area (ac):	0.230
Ward:	11	Parking Spaces:	2
General Location:	ES corner Queen St S and Church St	FSI:	0.20
Designation:	Residential - Low Density I	Number of Office Buildings:	1
Zoning:	R3		

Building

Building ID:	641	GFA (sqm):	190
Building Name:		GFA (sqft):	2,045
Building Address:	317 Queen St S	Storeys:	1
Office Type:	Secondary Office	Year Built/Occupied:	1877



Office Directory 2018

Centre

Centre ID:	484	Site Area (ha):	0.074
Character Area:	Streetsville NHD	Site Area (ac):	0.184
Ward:	11	Parking Spaces:	30
General Location:	WS Queen St S, N of Old Station Rd	FSI:	0.26
Designation:	Residential - Low Density I	Number of Office Buildings:	1
Zoning:	R3		

Building

Building ID:	642	GFA (sqm):	194
Building Name:		GFA (sqft):	2,084
Building Address:	332 Queen St S	Storeys:	1
Office Type:	Secondary Office	Year Built/Occupied:	1953



Office Directory 2018

Centre

Centre ID:	485	Site Area (ha):	0.141
Character Area:	Streetsville NHD	Site Area (ac):	0.349
Ward:	11	Parking Spaces:	10
General Location:	WS Queen St S, S of Old Station Rd	FSI:	0.33
Designation:	Residential - Low Density I	Number of Office Buildings:	1
Zoning:	R3		

Building

Building ID:	643	GFA (sqm):	464
Building Name:		GFA (sqft):	4,995
Building Address:	370 Queen St S	Storeys:	2
Office Type:	Secondary Office	Year Built/Occupied:	1934



Office Directory 2018

Centre

Centre ID:	486	Site Area (ha):	0.115
Character Area:	Streetsville CN	Site Area (ac):	0.284
Ward:	11	Parking Spaces:	2
General Location:	NS Thomas St, W of Queen St S	FSI:	0.19
Designation:	Mixed Use	Number of Office Buildings:	1
Zoning:	C4		

Building

Building ID:	644	GFA (sqm):	224
Building Name:		GFA (sqft):	2,411
Building Address:	34 Thomas St	Storeys:	2
Office Type:	Secondary Office	Year Built/Occupied:	1892



Office Directory 2018

Centre

Centre ID:	487	Site Area (ha):	0.329
Character Area:	Western Business Park EA	Site Area (ac):	0.814
Ward:	8	Parking Spaces:	18
General Location:	SS Dunwin Dr, W of Glen Erin Dr	FSI:	0.16
Designation:	Business Employment	Number of Office Buildings:	1
Zoning:	E2-1		

Building

Building ID:	645	GFA (sqm):	530
Building Name:		GFA (sqft):	5,705
Building Address:	2400 Dunvin Dr	Storeys:	1
Office Type:	Secondary Office	Year Built/Occupied:	Not Available



Office Directory 2018

Centre

Centre ID:	488	Site Area (ha):	0.492
Character Area:	Western Business Park EA	Site Area (ac):	1.217
Ward:	8	Parking Spaces:	53
General Location:	SS Dunwin Dr, W of Glen Erin Dr	FSI:	0.33
Designation:	Business Employment	Number of Office Buildings:	1
Zoning:	E2-1		

Building

Building ID:	646	GFA (sqm):	1,631
Building Name:		GFA (sqft):	17,556
Building Address:	2624 Dunvin Dr	Storeys:	1
Office Type:	Secondary Office	Year Built/Occupied:	Not Available



Office Directory 2018

Centre

Centre ID:	489	Site Area (ha):	0.168
Character Area:	East Credit NHD	Site Area (ac):	0.416
Ward:	6	Parking Spaces:	22
General Location:	WS Terry Fox Way, N of Eglinton Ave	FSI:	0.11
Designation:	Residential - Low Density II	Number of Office Buildings:	1
Zoning:	R1-43		

Building

Building ID:	647	GFA (sqm):	185
Building Name:		GFA (sqft):	1,991
Building Address:	5100 Terry Fox Dr	Storeys:	1
Office Type:	Secondary Office	Year Built/Occupied:	Not Available



Office Directory 2018

Centre

Centre ID:	490	Site Area (ha):	0.545
Character Area:	Lisgar NHD	Site Area (ac):	1.347
Ward:	10	Parking Spaces:	22
General Location:	NS Britannia Rd W, W of Grossbeak Dr	FSI:	0.04
Designation:	Residential - Low Density II	Number of Office Buildings:	1
Zoning:	R1-17		

Building

Building ID:	648	GFA (sqm):	210
Building Name:		GFA (sqft):	2,260
Building Address:	3755 Britannia Rd W	Storeys:	1
Office Type:	Secondary Office	Year Built/Occupied:	Not Available



Office Directory 2018

Centre

Centre ID:	492	Site Area (ha):	4.031
Character Area:	Southdown EA	Site Area (ac):	9.961
Ward:	2	Parking Spaces:	352
General Location:	NS Lakeshore Rd w, E of Winston Churchill Blvd	FSI:	0.27
Designation:	Business Employment	Number of Office Buildings:	1
Zoning:	E2-108		

Building

Building ID:	650	GFA (sqm):	10,859
Building Name:		GFA (sqft):	116,885
Building Address:	2635 Lakeshore Rd W	Storeys:	3
Office Type:	Major Office	Year Built/Occupied:	Not Available



Office Directory 2018

Centre

Centre ID:	494	Site Area (ha):	2.41
Character Area:	Meadowvale Business Park CC	Site Area (ac):	5.955
Ward:	9	Parking Spaces:	324
General Location:	NW corner Meadowpine Blvd and Meadowvale Blvd	FSI:	0.37
Designation:	Business Employment	Number of Office Buildings:	2
Zoning:	E2-1		

Building

Building ID:	652	GFA (sqm):	4,659
Building Name:		GFA (sqft):	50,146
Building Address:	2550 Meadowvale Blvd	Storeys:	1
Office Type:	Secondary Office	Year Built/Occupied:	2010



Office Directory 2018

Centre

Centre ID:	494	Site Area (ha):	2.41
Character Area:	Meadowvale Business Park CC	Site Area (ac):	5.955
Ward:	9	Parking Spaces:	324
General Location:	NW corner Meadowpine Blvd and Meadowvale Blvd	FSI:	0.37
Designation:	Business Employment	Number of Office Buildings:	2
Zoning:	E2-1		

Building

Building ID:	653	GFA (sqm):	4,324
Building Name:		GFA (sqft):	46,547
Building Address:	2360 Meadowpine Blvd	Storeys:	1
Office Type:	Secondary Office	Year Built/Occupied:	2010



Office Directory 2018

Centre

Centre ID:	495	Site Area (ha):	0.17
Character Area:	Port Credit CN	Site Area (ac):	0.420
Ward:	1	Parking Spaces:	51
General Location:	SE corner Kakeshore Rd E and St. Lawrence Dr	FSI:	0.92
Designation:	Mixed Use	Number of Office Buildings:	1
Zoning:	C4-6		

Building

Building ID:	654	GFA (sqm):	1,555
Building Name:		GFA (sqft):	16,734
Building Address:	141 Lakeshore Rd E	Storeys:	2
Office Type:	Secondary Office	Year Built/Occupied:	1932



Office Directory 2018

Centre

Centre ID:	496	Site Area (ha):	0.773
Character Area:	Northeast EA (West)	Site Area (ac):	1.911
Ward:	5	Parking Spaces:	34
General Location:	NE corner Matheson Blvd E and Creekbank Rd	FSI:	0.08
Designation:	Industrial	Number of Office Buildings:	1
Zoning:	E3		

Building

Building ID:	655	GFA (sqm):	611
Building Name:		GFA (sqft):	6,573
Building Address:	5345 Creekbank Rd	Storeys:	1
Office Type:	Secondary Office	Year Built/Occupied:	2006




Office Directory 2018

Centre

Centre ID:	497	Site Area (ha):	0.412
Character Area:	DT Cooksville	Site Area (ac):	1.018
Ward:	7	Parking Spaces:	215
General Location:	N of King St W, W of Hurontario St	FSI:	0.95
Designation:	Office	Number of Office Buildings:	1
Zoning:	0		

Building

Building ID:	656	GFA (sqm):	3,908
Building Name:		GFA (sqft):	42,066
Building Address:	71 King St W	Storeys:	5
Office Type:	Secondary Office	Year Built/Occupied:	1998



Office Directory 2018

Centre

Centre ID:	498	Site Area (ha):	1.835
Character Area:	DT Hospital	Site Area (ac):	4.535
Ward:	7	Parking Spaces:	311
General Location:	NW corner Hurontario St and Bronte College Court	FSI:	0.53
Designation:	Institutional	Number of Office Buildings:	1
Zoning:	I-2		

Building

Building ID:	657	GFA (sqm):	9,712
Building Name:		GFA (sqft):	104,537
Building Address:	15 Bronte College Court	Storeys:	7
Office Type:	Secondary Office	Year Built/Occupied:	2008



Office Directory 2018

Centre

Centre ID:	499	Site Area (ha):	0.104
Character Area:	Dixie EA	Site Area (ac):	0.256
Ward:	1	Parking Spaces:	Not Available
General Location:	WS Stanfield Rd, S of Dundas St E	FSI:	0.16
Designation:	Mixed Use	Number of Office Buildings:	1
Zoning:	C3-1		

Building

Building ID:	658	GFA (sqm):	167
Building Name:		GFA (sqft):	1,793
Building Address:	2572 Stanfield Rd	Storeys:	1.5
Office Type:	Secondary Office	Year Built/Occupied:	1956



Office Directory 2018

Centre

Centre ID:	500	Site Area (ha):	0.04
Character Area:	Lakeview NHD	Site Area (ac):	0.098
Ward:	1	Parking Spaces:	4
General Location:	NS Lakeshore Rd E, E of West Avenue	FSI:	0.43
Designation:	Mixed Use	Number of Office Buildings:	1
Zoning:	C4		

Building

Building ID:	659	GFA (sqm):	170
Building Name:		GFA (sqft):	1,830
Building Address:	749 Lakeshore Rd E	Storeys:	1
Office Type:	Secondary Office	Year Built/Occupied:	Not Available



Office Directory 2018

Centre

Centre ID:	502	Site Area (ha):	0.07
Character Area:	Port Credit NHD (West)	Site Area (ac):	0.172
Ward:	1	Parking Spaces:	Not Available
General Location:	SW corner Mississauga Rd N and High St W	FSI:	0.35
Designation:	Residential - High Density	Number of Office Buildings:	1
Zoning:	RA1-34		

Building

Building ID:	661	GFA (sqm):	243
Building Name:		GFA (sqft):	2,620
Building Address:	18 Mississauga Rd N	Storeys:	2
Office Type:	Secondary Office	Year Built/Occupied:	1932



Office Directory 2018

Centre

Centre ID:	503	Site Area (ha):	0.074
Character Area:	Port Credit CN	Site Area (ac):	0.184
Ward:	1	Parking Spaces:	Not Available
General Location:	WS Front St N, N of Lakeshore Rd W	FSI:	0.17
Designation:	Residential - Medium Density	Number of Office Buildings:	1
Zoning:	RM4-54		

Building

Building ID:	662	GFA (sqm):	128
Building Name:		GFA (sqft):	1,378
Building Address:	10 Front St N	Storeys:	2
Office Type:	Secondary Office	Year Built/Occupied:	1900



Office Directory 2018

Centre

Centre ID:	504	Site Area (ha):	0.101
Character Area:	Clarkson Village CN	Site Area (ac):	0.250
Ward:	2	Parking Spaces:	11
General Location:	NS Lakeshore Rd W, E of Clarkson Rd N	FSI:	0.26
Designation:	Mixed Use	Number of Office Buildings:	1
Zoning:	C4		

Building

Building ID:	663	GFA (sqm):	266
Building Name:	Clarkson Village Veterinary Clinic	GFA (sqft):	2,865
Building Address:	1659 Lakeshore Rd W	Storeys:	1
Office Type:	Secondary Office	Year Built/Occupied:	Not Available



Office Directory 2018

Centre

Centre ID:	505	Site Area (ha):	0.249
Character Area:	DT Cooksville	Site Area (ac):	0.615
Ward:	7	Parking Spaces:	Not Available
General Location:	ES Hurontario St, S of Kirwin Ave	FSI:	0.07
Designation:	Mixed Use	Number of Office Buildings:	1
Zoning:	D		

Building

Building ID:	664	GFA (sqm):	171
Building Name:		GFA (sqft):	1,840
Building Address:	3115 Hurontario St	Storeys:	1.5
Office Type:	Secondary Office	Year Built/Occupied:	1954



Office Directory 2018

Centre

Centre ID:	506	Site Area (ha):	0.043
Character Area:	Port Credit CN	Site Area (ac):	0.105
Ward:	1	Parking Spaces:	Not Available
General Location:	WS Helene St N, N of Lakeshore Rd E	FSI:	0.31
Designation:	Mixed Use	Number of Office Buildings:	1
Zoning:	C4		

Building

Building ID:	665	GFA (sqm):	133
Building Name:		GFA (sqft):	1,434
Building Address:	6 Helene St N	Storeys:	1.75
Office Type:	Secondary Office	Year Built/Occupied:	1867



Office Directory 2018

Centre

Centre ID:	507	Site Area (ha):	0.070
Character Area:	Southdown EA	Site Area (ac):	0.174
Ward:	2	Parking Spaces:	Not Available
General Location:	WS Southdown Rd, S of Royal Windsor Dr	FSI:	0.33
Designation:	Business Employment	Number of Office Buildings:	1
Zoning:	E2-108		

Building

Building ID:	666	GFA (sqm):	231
Building Name:		GFA (sqft):	2,490
Building Address:	816 Southdown Rd	Storeys:	2
Office Type:	Secondary Office	Year Built/Occupied:	1924



Office Directory 2018

Centre

Centre ID:	508	Site Area (ha):	0.333
Character Area:	Gateway EA (East)	Site Area (ac):	0.824
Ward:	5	Parking Spaces:	Not Available
General Location:	NS Watline Ave, E of Whittle Rd	FSI:	0.21
Designation:	Business Employment	Number of Office Buildings:	1
Zoning:	E2-96		

Building

Building ID:	667	GFA (sqm):	690
Building Name:		GFA (sqft):	7,427
Building Address:	225 Watline Ave	Storeys:	1.5
Office Type:	Secondary Office	Year Built/Occupied:	Not Available



Office Directory 2018

Centre

Centre ID:	510	Site Area (ha):	0.509
Character Area:	Meadowvale Village NHD	Site Area (ac):	1.258
Ward:	11	Parking Spaces:	Not Available
General Location:	NE corner Derry Rd W and Saint Barbara Blvd	FSI:	0.05
Designation:	Business Employment	Number of Office Buildings:	1
Zoning:	E2-95		

Building

Building ID:	669	GFA (sqm):	233
Building Name:		GFA (sqft):	2,510
Building Address:	295 Derry Rd W	Storeys:	2
Office Type:	Secondary Office	Year Built/Occupied:	1979



Office Directory 2018

Centre

Centre ID:	511	Site Area (ha):	0.566
Character Area:	Gateway EA (East)	Site Area (ac):	1.398
Ward:	5	Parking Spaces:	Not Available
General Location:	SS Derry Rd E, E of Edwards Blvd	FSI:	0.02
Designation:	Business Employment	Number of Office Buildings:	1
Zoning:	D		

Building

Building ID:	670	GFA (sqm):	92
Building Name:		GFA (sqft):	995
Building Address:	160 Derry Rd E	Storeys:	1
Office Type:	Secondary Office	Year Built/Occupied:	1963



Office Directory 2018

Centre

Centre ID:	512	Site Area (ha):	0.161
Character Area:	Applewood NHD	Site Area (ac):	0.397
Ward:	3	Parking Spaces:	5
General Location:	NW corner Bloor St and Grand Forks Rd	FSI:	0.25
Designation:	Residential - Low Density I	Number of Office Buildings:	1
Zoning:	R4-46		

Building

Building ID:	671	GFA (sqm):	406
Building Name:	Apple Hills Medical Centre	GFA (sqft):	4,367
Building Address:	1221 Bloor St	Storeys:	1
Office Type:	Secondary Office	Year Built/Occupied:	Not Available



Office Directory 2018

Centre

Centre ID:	514	Site Area (ha):	0.102
Character Area:	Rathwood NHD	Site Area (ac):	0.251
Ward:	3	Parking Spaces:	4
General Location:	WS Dixie Rd, S of Hickory Dr	FSI:	0.10
Designation:	Residential - Low Density I	Number of Office Buildings:	1
Zoning:	R3		

Building

Building ID:	673	GFA (sqm):	101
Building Name:		GFA (sqft):	1,089
Building Address:	4278 Dixie Rd	Storeys:	1
Office Type:	Secondary Office	Year Built/Occupied:	1997



Office Directory 2018

Centre

Centre ID:	515	Site Area (ha):	0.088
Character Area:	Clarkson Village CN	Site Area (ac):	0.218
Ward:	2	Parking Spaces:	Not Available
General Location:	WS Clarkson Rd S, S of Lakeshore Rd W	FSI:	0.71
Designation:	Mixed Use	Number of Office Buildings:	1
Zoning:	C4		

Building

Building ID:	674	GFA (sqm):	630
Building Name:		GFA (sqft):	6,781
Building Address:	987 Clarkson Rd S	Storeys:	2
Office Type:	Secondary Office	Year Built/Occupied:	Not Available



Office Directory 2018

Centre

Centre ID:	516	Site Area (ha):	0.095
Character Area:	Clarkson Village CN	Site Area (ac):	0.236
Ward:	2	Parking Spaces:	14
General Location:	WS Clarkson Rd S, S of Lakeshore Rd W	FSI:	0.38
Designation:	Mixed Use	Number of Office Buildings:	1
Zoning:	C4		

Building

Building ID:	675	GFA (sqm):	364
Building Name:	McCleary Animal Hospital	GFA (sqft):	3,918
Building Address:	981 Clarkson Rd S	Storeys:	1
Office Type:	Secondary Office	Year Built/Occupied:	Not Available



Office Directory 2018

Centre

Centre ID:	517	Site Area (ha):	0.096
Character Area:	Streetsville CN	Site Area (ac):	0.236
Ward:	11	Parking Spaces:	17
General Location:	SE corner Broadway St and Pearl St	FSI:	0.37
Designation:	Mixed Use	Number of Office Buildings:	1
Zoning:	C4		

Building

Building ID:	676	GFA (sqm):	358
Building Name:		GFA (sqft):	3,853
Building Address:	33 Pearl St	Storeys:	3
Office Type:	Secondary Office	Year Built/Occupied:	2009



Office Directory 2018

Centre

Centre ID:	518	Site Area (ha):	0.047
Character Area:	Streetsville CN	Site Area (ac):	0.115
Ward:	11	Parking Spaces:	Not Available
General Location:	SS Pearl St, E of Broadway St	FSI:	0.25
Designation:	Mixed Use	Number of Office Buildings:	1
Zoning:	C4		

Building

Building ID:	677	GFA (sqm):	117
Building Name:		GFA (sqft):	1,262
Building Address:	23 Pearl St	Storeys:	1.5
Office Type:	Secondary Office	Year Built/Occupied:	1949



Office Directory 2018

Centre

Centre ID:	519	Site Area (ha):	0.045
Character Area:	Streetsville CN	Site Area (ac):	0.112
Ward:	11	Parking Spaces:	Not Available
General Location:	SS Pearl St, E of Broadway St	FSI:	0.23
Designation:	Mixed Use	Number of Office Buildings:	1
Zoning:	C4		

Building

Building ID:	678	GFA (sqm):	106
Building Name:		GFA (sqft):	1,138
Building Address:	15 Pearl St	Storeys:	1.5
Office Type:	Secondary Office	Year Built/Occupied:	1950



Office Directory 2018

Centre

Centre ID:	520	Site Area (ha):	0.092
Character Area:	Streetsville CN	Site Area (ac):	0.228
Ward:	11	Parking Spaces:	11
General Location:	E side Broadway St, N of Thomas St	FSI:	0.50
Designation:	Mixed Use	Number of Office Buildings:	1
Zoning:	C4		

Building

Building ID:	679	GFA (sqm):	463
Building Name:		GFA (sqft):	4,984
Building Address:	215 Broadway St	Storeys:	1
Office Type:	Secondary Office	Year Built/Occupied:	2017



Office Directory 2018

Centre

Centre ID:	521	Site Area (ha):	0.069
Character Area:	Streetsville CN	Site Area (ac):	0.171
Ward:	11	Parking Spaces:	Not Available
General Location:	ES Queen St S, S of Britannia Rd W	FSI:	0.19
Designation:	Mixed Use	Number of Office Buildings:	1
Zoning:	C4-38		

Building

Building ID:	680	GFA (sqm):	130
Building Name:		GFA (sqft):	1,396
Building Address:	11 Queen St S	Storeys:	1
Office Type:	Secondary Office	Year Built/Occupied:	1950



Office Directory 2018

Centre

Centre ID:	522	Site Area (ha):	0.069
Character Area:	Streetsville CN	Site Area (ac):	0.171
Ward:	11	Parking Spaces:	Not Available
General Location:	ES Queen St S, S of Britannia Rd W	FSI:	0.16
Designation:	Mixed Use	Number of Office Buildings:	1
Zoning:	C4-38		

Building

Building ID:	681	GFA (sqm):	114
Building Name:		GFA (sqft):	1,226
Building Address:	15 Queen St S	Storeys:	1.5
Office Type:	Secondary Office	Year Built/Occupied:	1950



Office Directory 2018

Centre

Centre ID:	523	Site Area (ha):	0.069
Character Area:	Streetsville CN	Site Area (ac):	0.171
Ward:	11	Parking Spaces:	Not Available
General Location:	ES Queen St S, S of Britannia Rd W	FSI:	0.14
Designation:	Mixed Use	Number of Office Buildings:	1
Zoning:	C4-38		

Building

Building ID:	682	GFA (sqm):	97
Building Name:		GFA (sqft):	1,041
Building Address:	17 Queen St S	Storeys:	1
Office Type:	Secondary Office	Year Built/Occupied:	1949



Office Directory 2018

Centre

Centre ID:	524	Site Area (ha):	0.077
Character Area:	Streetsville CN	Site Area (ac):	0.190
Ward:	11	Parking Spaces:	Not Available
General Location:	NW corner Henry St and Queen St S	FSI:	0.18
Designation:	Mixed Use	Number of Office Buildings:	1
Zoning:	C4-38		

Building

Building ID:	683	GFA (sqm):	142
Building Name:		GFA (sqft):	1,526
Building Address:	40 Queen St S	Storeys:	1.75
Office Type:	Secondary Office	Year Built/Occupied:	1927



Office Directory 2018

Centre

Centre ID:	525	Site Area (ha):	0.122
Character Area:	Streetsville CN	Site Area (ac):	0.302
Ward:	11	Parking Spaces:	Not Available
General Location:	NE corner Ellen St and Queen St S	FSI:	0.11
Designation:	Mixed Use	Number of Office Buildings:	1
Zoning:	C4-38		

Building

Building ID:	684	GFA (sqm):	132
Building Name:		GFA (sqft):	1,421
Building Address:	41 Queen St S	Storeys:	1.5
Office Type:	Secondary Office	Year Built/Occupied:	1941



Office Directory 2018

Centre

Centre ID:	526	Site Area (ha):	0.093
Character Area:	Streetsville CN	Site Area (ac):	0.231
Ward:	11	Parking Spaces:	Not Available
General Location:	WS Queen St S, N of Ontario St W	FSI:	0.09
Designation:	Mixed Use	Number of Office Buildings:	1
Zoning:	C4-39		

Building

Building ID:	685	GFA (sqm):	84
Building Name:		GFA (sqft):	900
Building Address:	70 Queen St S	Storeys:	1
Office Type:	Secondary Office	Year Built/Occupied:	1953



Office Directory 2018

Centre

Centre ID:	528	Site Area (ha):	0.096
Character Area:	Streetsville CN	Site Area (ac):	0.237
Ward:	11	Parking Spaces:	Not Available
General Location:	ES Queen St S, S of Pine St	FSI:	0.31
Designation:	Mixed Use	Number of Office Buildings:	1
Zoning:	C4-39		

Building

Building ID:	687	GFA (sqm):	301
Building Name:		GFA (sqft):	3,240
Building Address:	287 Queen St S	Storeys:	2
Office Type:	Secondary Office	Year Built/Occupied:	1865



Office Directory 2018

Centre

Centre ID:	530	Site Area (ha):	0.211
Character Area:	Lakeview NHD	Site Area (ac):	0.522
Ward:	1	Parking Spaces:	Not Available
General Location:	ES Dixie Rd, S of QEW	FSI:	0.08
Designation:	Residential - Low Density I	Number of Office Buildings:	1
Zoning:	R3		

Building

Building ID:	689	GFA (sqm):	175
Building Name:		GFA (sqft):	1,884
Building Address:	2239 Dixie Rd	Storeys:	1
Office Type:	Secondary Office	Year Built/Occupied:	1950



Office Directory 2018

Centre

Centre ID:	531	Site Area (ha):	0.208
Character Area:	Lakeview NHD	Site Area (ac):	0.515
Ward:	1	Parking Spaces:	Not Available
General Location:	NW corner Dixie Rd and Kendall Rd	FSI:	0.14
Designation:	Residential - Low Density I	Number of Office Buildings:	1
Zoning:	R4-45		

Building

Building ID:	690	GFA (sqm):	300
Building Name:		GFA (sqft):	3,229
Building Address:	2200 Dixie Rd	Storeys:	1
Office Type:	Secondary Office	Year Built/Occupied:	Not Available



Office Directory 2018

Centre

Centre ID:	532	Site Area (ha):	0.040
Character Area:	Clarkson Village CN	Site Area (ac):	0.099
Ward:	2	Parking Spaces:	Not Available
General Location:	NS Lakeshore Rd W, E of Clarkson RD N	FSI:	1.00
Designation:	Mixed Use	Number of Office Buildings:	1
Zoning:	C4		

Building

Building ID:	691	GFA (sqm):	400
Building Name:		GFA (sqft):	4,306
Building Address:	1705-1707 Lakeshore Rd W	Storeys:	2
Office Type:	Secondary Office	Year Built/Occupied:	Not Available



Office Directory 2018

Centre

Centre ID:	534	Site Area (ha):	0.058
Character Area:	Clarkson Village CN	Site Area (ac):	0.142
Ward:	2	Parking Spaces:	Not Available
General Location:	NS Lakeshore Rd W, E of Clarkson RD N	FSI:	0.39
Designation:	Mixed Use	Number of Office Buildings:	1
Zoning:	C4		

Building

Building ID:	693	GFA (sqm):	225
Building Name:		GFA (sqft):	2,422
Building Address:	1699-1701 Lakeshore Rd W	Storeys:	2
Office Type:	Secondary Office	Year Built/Occupied:	Not Available



Office Directory 2018

Centre

Centre ID:	535	Site Area (ha):	2.579
Character Area:	Meadowvale Business Park CC	Site Area (ac):	6.374
Ward:	9	Parking Spaces:	275
General Location:	SS Meadowpine Blvd, E of Winston Churchill Blvd	FSI:	0.25
Designation:	Business Employment	Number of Office Buildings:	2
Zoning:	E2-24		

Building

Building ID:	694	GFA (sqm):	3,810
Building Name:		GFA (sqft):	41,012
Building Address:	2515 Meadowpine Blvd	Storeys:	1
Office Type:	Secondary Office	Year Built/Occupied:	2011



Office Directory 2018

Centre

Centre ID:	535	Site Area (ha):	2.579
Character Area:	Meadowvale Business Park CC	Site Area (ac):	6.374
Ward:	9	Parking Spaces:	275
General Location:	SS Meadowpine Blvd, E of Winston Churchill Blvd	FSI:	0.25
Designation:	Business Employment	Number of Office Buildings:	2
Zoning:	E2-24		

Building

Building ID:	695	GFA (sqm):	2,740
Building Name:		GFA (sqft):	29,488
Building Address:	2555 Meadowpine Blvd	Storeys:	1
Office Type:	Secondary Office	Year Built/Occupied:	2014



Office Directory 2018

Centre

Centre ID:	537	Site Area (ha):	1.211
Character Area:	Meadowvale Business Park CC	Site Area (ac):	2.992
Ward:	9	Parking Spaces:	63
General Location:	ES Millcreek Dr, N of Derry Rd W	FSI:	0.16
Designation:	Business Employment	Number of Office Buildings:	1
Zoning:	E2-1		

Building

Building ID:	697	GFA (sqm):	1,900
Building Name:	Karl Storz Endoscopy Canada	GFA (sqft):	20,451
Building Address:	7171 Millcreek Dr	Storeys:	3
Office Type:	Secondary Office	Year Built/Occupied:	2011



Office Directory 2018

Centre

Centre ID:	538	Site Area (ha):	0.042
Character Area:	DT Cooksville	Site Area (ac):	0.103
Ward:	7	Parking Spaces:	4
General Location:	NE corner King St W and Confederation Pky	FSI:	0.17
Designation:	Residential - Low Density II	Number of Office Buildings:	1
Zoning:	R3		

Building

Building ID:	698	GFA (sqm):	73
Building Name:		GFA (sqft):	784
Building Address:	2537 Confederation Pky	Storeys:	1
Office Type:	Secondary Office	Year Built/Occupied:	1952



Office Directory 2018

Centre

Centre ID:	539	Site Area (ha):	0.192
Character Area:	Gateway EA (East)	Site Area (ac):	0.474
Ward:	5	Parking Spaces:	Not Available
General Location:	ES Whittle Rd, N of Matheson Blvd E	FSI:	0.18
Designation:	Business Employment	Number of Office Buildings:	1
Zoning:	E2		

Building

Building ID:	699	GFA (sqm):	337
Building Name:		GFA (sqft):	3,627
Building Address:	5675 Whittle Rd	Storeys:	1
Office Type:	Secondary Office	Year Built/Occupied:	Not Available



Office Directory 2018

Centre

Centre ID:	540	Site Area (ha):	0.72
Character Area:	Gateway CC	Site Area (ac):	1.778
Ward:	5	Parking Spaces:	117
General Location:	SE corner Hurontario St and Topflight Dr	FSI:	0.47
Designation:	Office	Number of Office Buildings:	1
Zoning:	E2-107		

Building

Building ID:	700	GFA (sqm):	3,363
Building Name:		GFA (sqft):	36,199
Building Address:	30 Topflight Dr	Storeys:	2
Office Type:	Secondary Office	Year Built/Occupied:	2012



Office Directory 2018

Centre

Centre ID:	541	Site Area (ha):	0.142
Character Area:	Lakeview NHD	Site Area (ac):	0.350
Ward:	1	Parking Spaces:	14
General Location:	SS Lakeshore Rd E, E of Aviation Rd	FSI:	0.16
Designation:	Mixed Use	Number of Office Buildings:	1
Zoning:	C4		

Building

Building ID:	701	GFA (sqm):	221
Building Name:	Malicki and Malicki Law Office	GFA (sqft):	2,380
Building Address:	650 Lakeshore Rd E	Storeys:	1
Office Type:	Secondary Office	Year Built/Occupied:	Not Available



Office Directory 2018

Centre

Centre ID:	542	Site Area (ha):	1.390
Character Area:	Meadowvale Business Park CC	Site Area (ac):	3.435
Ward:	9	Parking Spaces:	360
General Location:	NW corner Derry Rd W and West Credit Avenue	FSI:	0.62
Designation:	Business Employment	Number of Office Buildings:	1
Zoning:	E2-1		

Building

Building ID:	702	GFA (sqm):	8,580
Building Name:	Carttera Private Equities	GFA (sqft):	92,357
Building Address:	7100 West Credit Ave	Storeys:	4
Office Type:	Secondary Office	Year Built/Occupied:	2013



Office Directory 2018

Centre

Centre ID:	543	Site Area (ha):	0.217
Character Area:	Applewood NHD	Site Area (ac):	0.536
Ward:	3	Parking Spaces:	16
General Location:	ES Cawthra Rd, S of Bloor St	FSI:	0.20
Designation:	Residential - Low Density II	Number of Office Buildings:	1
Zoning:	R3-13		

Building

Building ID:	704	GFA (sqm):	432
Building Name:	Dr. M. Zazula	GFA (sqft):	4,654
Building Address:	3301 Cawthra Rd	Storeys:	1
Office Type:	Secondary Office	Year Built/Occupied:	1966



Office Directory 2018

Centre

Centre ID:	544	Site Area (ha):	0.078
Character Area:	Applewood NHD	Site Area (ac):	0.193
Ward:	3	Parking Spaces:	5
General Location:	ES Cawthra Rd, S of Bloor St	FSI:	0.37
Designation:	Residential - Low Density II	Number of Office Buildings:	1
Zoning:	R3		

Building

Building ID:	705	GFA (sqm):	290
Building Name:	Cawthra Dundas Chiropractic	GFA (sqft):	3,118
Building Address:	3185 Cawthra Rd	Storeys:	2
Office Type:	Secondary Office	Year Built/Occupied:	Not Available



Office Directory 2018

Centre

Centre ID:	545	Site Area (ha):	0.265
Character Area:	Cooksville NHD (East)	Site Area (ac):	0.654
Ward:	7	Parking Spaces:	46
General Location:	SE corner Dundas St E and Camilla Rd	FSI:	0.36
Designation:	Mixed Use	Number of Office Buildings:	1
Zoning:	C3		

Building

Building ID:	706	GFA (sqm):	965
Building Name:	Cracovia Square	GFA (sqft):	10,386
Building Address:	160 Dundas St E	Storeys:	2
Office Type:	Secondary Office	Year Built/Occupied:	2007



Office Directory 2018

Centre

Centre ID:	546	Site Area (ha):	1.082
Character Area:	Gateway EA (West)	Site Area (ac):	2.674
Ward:	5	Parking Spaces:	154
General Location:	WS Derrycrest Dr, N of Derry Rd W	FSI:	0.44
Designation:	Business Employment	Number of Office Buildings:	1
Zoning:	E2-78		

Building

Building ID:	707	GFA (sqm):	4,809
Building Name:	Kenaidan Office	GFA (sqft):	51,764
Building Address:	7080 Derrycrest Dr	Storeys:	3
Office Type:	Secondary Office	Year Built/Occupied:	2013



Office Directory 2018

Centre

Centre ID:	547	Site Area (ha):	6.407
Character Area:	Gateway CC	Site Area (ac):	15.831
Ward:	5	Parking Spaces:	1,381
General Location:	NS Britannia Rd	FSI:	0.48
Designation:	Office	Number of Office Buildings:	1
Zoning:	E1-22, E1-23		

Building

Building ID:	708	GFA (sqm):	30,678
Building Name:		GFA (sqft):	330,219
Building Address:	60 Standish Crt	Storeys:	6
Office Type:	Major Office	Year Built/Occupied:	2014



Office Directory 2018

Centre

Centre ID:	548	Site Area (ha):	3.857
Character Area:	Airport CC	Site Area (ac):	9.530
Ward:	5	Parking Spaces:	835
General Location:	SW corner Eglinton Ave E and Tahoe Blvd	FSI:	0.49
Designation:	Mixed Use, Business Employment	Number of Office Buildings:	1
Zoning:	E2-40, C3-39		

Building

Building ID:	709	GFA (sqm):	18,934
Building Name:	SOBEYS ONTARIO REGIONAL OFFICE	GFA (sqft):	203,804
Building Address:	4980 Tahoe Blvd	Storeys:	6
Office Type:	Major Office	Year Built/Occupied:	2014



Office Directory 2018

Centre

Centre ID:	549	Site Area (ha):	1.103
Character Area:	Meadowvale Business Park CC	Site Area (ac):	2.724
Ward:	9	Parking Spaces:	180
General Location:	SE corner Dupont Meadows Place and Langer Dr	FSI:	0.51
Designation:	Business Employment	Number of Office Buildings:	1
Zoning:	E2-1		

Building

Building ID:	710	GFA (sqm):	5,664
Building Name:		GFA (sqft):	60,969
Building Address:	7025 Langer Dr	Storeys:	3
Office Type:	Secondary Office	Year Built/Occupied:	2014



Office Directory 2018

Centre

Centre ID:	550	Site Area (ha):	2.026
Character Area:	Meadowvale Business Park CC	Site Area (ac):	5.008
Ward:	10	Parking Spaces:	200
General Location:	SE corner Creditview Rd and Financial Dr	FSI:	0.19
Designation:	Business Employment	Number of Office Buildings:	1
Zoning:	E2-1		

Building

Building ID:	711	GFA (sqm):	3,931
Building Name:	RUSSEL METALS	GFA (sqft):	42,318
Building Address:	6600 Financial Dr	Storeys:	1
Office Type:	Secondary Office	Year Built/Occupied:	2014



Office Directory 2018

Centre

Centre ID:	551	Site Area (ha):	1.811
Character Area:	Gateway EA (West)	Site Area (ac):	4.475
Ward:	5	Parking Spaces:	279
General Location:	S of Derry Rd W, W of Maritz Dr	FSI:	0.36
Designation:	Business Employment	Number of Office Buildings:	1
Zoning:	E2-28		

Building

Building ID:	712	GFA (sqm):	6,524
Building Name:		GFA (sqft):	70,228
Building Address:	255 Longside Dr	Storeys:	1
Office Type:	Secondary Office	Year Built/Occupied:	2014



Office Directory 2018

Centre

Centre ID:	552	Site Area (ha):	3.839
Character Area:	Gateway CC	Site Area (ac):	9.486
Ward:	5	Parking Spaces:	828
General Location:	NW corner Hurontario St and Prologis Blvd	FSI:	0.46
Designation:	Office	Number of Office Buildings:	2
Zoning:	E1-2		

Building

Building ID:	713	GFA (sqm):	13,644
Building Name:		GFA (sqft):	146,863
Building Address:	1 Prologis Blvd	Storeys:	5
Office Type:	Major Office	Year Built/Occupied:	2014



Office Directory 2018

Centre

Centre ID:	552	Site Area (ha):	3.839
Character Area:	Gateway CC	Site Area (ac):	9.486
Ward:	5	Parking Spaces:	828
General Location:	NW corner Hurontario St and Prologis Blvd	FSI:	0.46
Designation:	Office	Number of Office Buildings:	2
Zoning:	E1-2		

Building

Building ID:	714	GFA (sqm):	4,158
Building Name:		GFA (sqft):	44,751
Building Address:	85 Prologis Blvd	Storeys:	1
Office Type:	Secondary Office	Year Built/Occupied:	2014



Office Directory 2018

Centre

Centre ID:	553	Site Area (ha):	1.011
Character Area:	Gateway EA (East)	Site Area (ac):	2.499
Ward:	5	Parking Spaces:	140
General Location:	SW corner Britannia Rd E and Kennedy Rd	FSI:	0.41
Designation:	Business Employment	Number of Office Buildings:	4
Zoning:	E2		

Building

Building ID:	715	GFA (sqm):	2,500
Building Name:		GFA (sqft):	26,910
Building Address:	420 Britannia Rd E	Storeys:	2
Office Type:	Secondary Office	Year Built/Occupied:	Not Available



Office Directory 2018

Centre

Centre ID:	553	Site Area (ha):	1.011
Character Area:	Gateway EA (East)	Site Area (ac):	2.499
Ward:	5	Parking Spaces:	140
General Location:	SW corner Britannia Rd E and Kennedy Rd	FSI:	0.41
Designation:	Business Employment	Number of Office Buildings:	4
Zoning:	E2		

Building

Building ID:	716	GFA (sqm):	560
Building Name:		GFA (sqft):	6,028
Building Address:	430 Britannia Rd E	Storeys:	1
Office Type:	Secondary Office	Year Built/Occupied:	Not Available



Office Directory 2018

Centre

Centre ID:	553	Site Area (ha):	1.011
Character Area:	Gateway EA (East)	Site Area (ac):	2.499
Ward:	5	Parking Spaces:	140
General Location:	SW corner Britannia Rd E and Kennedy Rd	FSI:	0.41
Designation:	Business Employment	Number of Office Buildings:	4
Zoning:	E2		

Building

Building ID:	717	GFA (sqm):	560
Building Name:		GFA (sqft):	6,028
Building Address:	440 Britannia Rd E	Storeys:	1
Office Type:	Secondary Office	Year Built/Occupied:	Not Available



Office Directory 2018

Centre

Centre ID:	553	Site Area (ha):	1.011
Character Area:	Gateway EA (East)	Site Area (ac):	2.499
Ward:	5	Parking Spaces:	140
General Location:	SW corner Britannia Rd E and Kennedy Rd	FSI:	0.41
Designation:	Business Employment	Number of Office Buildings:	4
Zoning:	E2		

Building

Building ID:	718	GFA (sqm):	560
Building Name:		GFA (sqft):	6,028
Building Address:	450 Britannia Rd E	Storeys:	1
Office Type:	Secondary Office	Year Built/Occupied:	Not Available



Office Directory 2018

Centre

Centre ID:	554	Site Area (ha):	2.397
Character Area:	Gateway EA (West)	Site Area (ac):	5.922
Ward:	5	Parking Spaces:	Not Available
General Location:	WS Chedworth Way, N of Matheson Blvd W	FSI:	0.50
Designation:	Business Employment	Number of Office Buildings:	1
Zoning:	E2		

Building

Building ID:	719	GFA (sqm):	11,900
Building Name:		GFA (sqft):	128,091
Building Address:	400 Matheson Blvd W	Storeys:	2
Office Type:	Major Office	Year Built/Occupied:	Not Available



Office Directory 2018

Centre

Centre ID:	555	Site Area (ha):	0.878
Character Area:	Airport CC	Site Area (ac):	2.170
Ward:	5	Parking Spaces:	128
General Location:	WS Orbitor Dr, N of Matheson Blvd E	FSI:	0.40
Designation:	Business Employment	Number of Office Buildings:	1
Zoning:	E1		

Building

Building ID:	720	GFA (sqm):	3,525
Building Name:	Burger King Head Office	GFA (sqft):	37,940
Building Address:	5180 Orbitor Dr	Storeys:	2
Office Type:	Secondary Office	Year Built/Occupied:	2001



Office Directory 2018

Centre

Centre ID:	556	Site Area (ha):	1.43
Character Area:	Airport CC	Site Area (ac):	3.534
Ward:	5	Parking Spaces:	318
General Location:	SS Skymark Ave, E of Orbitor Dr	FSI:	0.69
Designation:	Business Employment	Number of Office Buildings:	2
Zoning:	E1-19		

Building

Building ID:	721	GFA (sqm):	9,930
Building Name:		GFA (sqft):	106,886
Building Address:	2600 Skymark Ave	Storeys:	2
Office Type:	Secondary Office	Year Built/Occupied:	1992



Office Directory 2018

Centre

Centre ID:	557	Site Area (ha):	10.28
Character Area:	Sheridan Park CC	Site Area (ac):	25.402
Ward:	2	Parking Spaces:	698
General Location:	NS North Sheridan Way, E of Winston Churchill Blvd	FSI:	0.21
Designation:	Business Employment	Number of Office Buildings:	4
Zoning:	E2-5, E2-6		

Building

Building ID:	722	GFA (sqm):	21,813
Building Name:	Petro Canada Research Centre	GFA (sqft):	234,796
Building Address:	2489 North Sheridan Way	Storeys:	3
Office Type:	Major Office	Year Built/Occupied:	1977/2008



Office Directory 2018

Centre

Centre ID:	558	Site Area (ha):	4.15
Character Area:	Sheridan Park CC	Site Area (ac):	10.255
Ward:	2	Parking Spaces:	310
General Location:	NS Speakman Dr, E of Winston Churchill Blvd	FSI:	0.30
Designation:	Business Employment	Number of Office Buildings:	1
Zoning:	E2-5		

Building

Building ID:	723	GFA (sqm):	12,562
Building Name:	IMAX Corporation	GFA (sqft):	135,218
Building Address:	2525 Speakman Dr	Storeys:	3
Office Type:	Major Office	Year Built/Occupied:	1996/2015



Office Directory 2018

Centre

Centre ID:	559	Site Area (ha):	2.527
Character Area:	Sheridan Park CC	Site Area (ac):	6.245
Ward:	2	Parking Spaces:	Not Available
General Location:	WS Hadwen Rd, S of Speakman Dr	FSI:	0.24
Designation:	Business Employment	Number of Office Buildings:	1
Zoning:	E2-5		

Building

Building ID:	724	GFA (sqm):	6,060
Building Name:		GFA (sqft):	65,229
Building Address:	2070 Hadwen Rd	Storeys:	2
Office Type:	Secondary Office	Year Built/Occupied:	1978



Office Directory 2018

Centre

Centre ID:	560	Site Area (ha):	2.640
Character Area:	Sheridan Park CC	Site Area (ac):	6.524
Ward:	2	Parking Spaces:	Not Available
General Location:	NW corner Hadwen Rd and Speakman Dr	FSI:	0.21
Designation:	Business Employment	Number of Office Buildings:	1
Zoning:	E2-5		

Building

Building ID:	725	GFA (sqm):	5,600
Building Name:		GFA (sqft):	60,278
Building Address:	2240 Speakman Dr	Storeys:	2
Office Type:	Secondary Office	Year Built/Occupied:	1966



Office Directory 2018

Centre

Centre ID:	561	Site Area (ha):	0.803
Character Area:	Mavis-Erindale EA	Site Area (ac):	1.985
Ward:	6	Parking Spaces:	110
General Location:	WS Senemyk Ctr, S of Central Pky W	FSI:	0.27
Designation:	Business Employment	Number of Office Buildings:	1
Zoning:	E2-16		

Building

Building ID:	726	GFA (sqm):	2,172
Building Name:		GFA (sqft):	23,376
Building Address:	3484 Semenyk Crt	Storeys:	2
Office Type:	Secondary Office	Year Built/Occupied:	1990



Office Directory 2018

Centre

Centre ID:	562	Site Area (ha):	2.393
Character Area:	Airport CC	Site Area (ac):	5.914
Ward:	5	Parking Spaces:	424
General Location:	ES Spectrum Way, N of Eglinton Ave E	FSI:	0.45
Designation:	Business Employment	Number of Office Buildings:	1
Zoning:	E1-19		

Building

Building ID:	727	GFA (sqm):	10,878
Building Name:		GFA (sqft):	117,093
Building Address:	5015 Spectrum Way	Storeys:	6
Office Type:	Major Office	Year Built/Occupied:	2014



Office Directory 2018

Centre

Centre ID:	563	Site Area (ha):	0.371
Character Area:	Meadowvale Business Park CC	Site Area (ac):	0.916
Ward:	11	Parking Spaces:	50
General Location:	NS Kitimat Rd, E of Mississauga Rd	FSI:	0.26
Designation:	Business Employment	Number of Office Buildings:	1
Zoning:	E2-1		

Building

Building ID:	728	GFA (sqm):	950
Building Name:		GFA (sqft):	10,226
Building Address:	6450 Kitimat Rd	Storeys:	1
Office Type:	Secondary Office	Year Built/Occupied:	1992



Office Directory 2018

Centre

Centre ID:	564	Site Area (ha):	0.809
Character Area:	Meadowvale Business Park CC	Site Area (ac):	1.999
Ward:	9	Parking Spaces:	106
General Location:	SW corner West Credit Ave and Meadowvale blvd	FSI:	0.24
Designation:	Business Employment	Number of Office Buildings:	1
Zoning:	E2-1		

Building

Building ID:	729	GFA (sqm):	1,913
Building Name:		GFA (sqft):	20,595
Building Address:	7170 West Credit Ave	Storeys:	1
Office Type:	Secondary Office	Year Built/Occupied:	1989



Office Directory 2018

Centre

Centre ID:	565	Site Area (ha):	1.76
Character Area:	Meadowvale Business Park CC	Site Area (ac):	4.348
Ward:	9	Parking Spaces:	234
General Location:	W of Mississauga Rd, S of Hwy 401	FSI:	0.32
Designation:	Business Employment	Number of Office Buildings:	1
Zoning:	E1		

Building

Building ID:	730	GFA (sqm):	5,714
Building Name:		GFA (sqft):	61,506
Building Address:	6835 Century Ave	Storeys:	2
Office Type:	Secondary Office	Year Built/Occupied:	1977



Office Directory 2018

Centre

Centre ID:	566	Site Area (ha):	0.916
Character Area:	Gateway EA (East)	Site Area (ac):	2.262
Ward:	5	Parking Spaces:	276
General Location:	SS Export Blvd, E of Edwards Blvd	FSI:	0.90
Designation:	Business Employment	Number of Office Buildings:	1
Zoning:	E2		

Building

Building ID:	731	GFA (sqm):	8,205
Building Name:	Gateway Meadowvale	GFA (sqft):	88,318
Building Address:	218 Export Blvd	Storeys:	6
Office Type:	Secondary Office	Year Built/Occupied:	2015



Office Directory 2018

Centre

Centre ID:	567	Site Area (ha):	3.267
Character Area:	Meadowvale Business Park CC	Site Area (ac):	8.073
Ward:	9	Parking Spaces:	665
General Location:	SS Meadowpine Blvd, E of Winston Churchill Blvd	FSI:	0.39
Designation:	Business Employment	Number of Office Buildings:	1
Zoning:	E1-13		

Building

Building ID:	732	GFA (sqm):	12,681
Building Name:	Gateway Meadowvale	GFA (sqft):	136,497
Building Address:	2727 Meadowpine Blvd	Storeys:	6
Office Type:	Major Office	Year Built/Occupied:	2015



Office Directory 2018

Centre

Centre ID:	568	Site Area (ha):	0.647
Character Area:	Cooksville NHD (West)	Site Area (ac):	1.598
Ward:	7	Parking Spaces:	187
General Location:	SS Dundas St W, W of Confederation Pky	FSI:	0.52
Designation:	Mixed Use	Number of Office Buildings:	1
Zoning:	C3		

Building

Building ID:	733	GFA (sqm):	3,369
Building Name:	Dundas Professional Centre	GFA (sqft):	36,264
Building Address:	250 Dundas St W	Storeys:	4
Office Type:	Secondary Office	Year Built/Occupied:	2015



Office Directory 2018

Centre

Centre ID:	569	Site Area (ha):	0.12
Character Area:	DT Core	Site Area (ac):	0.297
Ward:	4	Parking Spaces:	166
General Location:	SW corner Confederation Pky and Arbutus Way	FSI:	4.32
Designation:	Mixed Use	Number of Office Buildings:	1
Zoning:	CC4-3		

Building

Building ID:	734	GFA (sqm):	5,183
Building Name:		GFA (sqft):	55,793
Building Address:	4080 Confederation Pky	Storeys:	7
Office Type:	Secondary Office	Year Built/Occupied:	2012



Office Directory 2018

Centre

Centre ID:	570	Site Area (ha):	0.34
Character Area:	Port Credit NHD (West)	Site Area (ac):	0.840
Ward:	1	Parking Spaces:	55
General Location:	SE corner Lakeshore Rd W and Maple Ave S	FSI:	0.30
Designation:	Mixed Use	Number of Office Buildings:	1
Zoning:	C4-58		

Building

Building ID:	735	GFA (sqm):	1,003
Building Name:	Port Credit Wellness Centre	GFA (sqft):	10,800
Building Address:	333 Lakeshore Rd W	Storeys:	2
Office Type:	Secondary Office	Year Built/Occupied:	2012



Office Directory 2018

Centre

Centre ID:	571	Site Area (ha):	0.083
Character Area:	Rathwood NHD	Site Area (ac):	0.204
Ward:	3	Parking Spaces:	5
General Location:	ES Tomken Rd, N of Rathburn Rd E	FSI:	0.18
Designation:	Residential - Low Density I	Number of Office Buildings:	1
Zoning:	R3		

Building

Building ID:	736	GFA (sqm):	150
Building Name:		GFA (sqft):	1,615
Building Address:	4161 Tomken Rd	Storeys:	1
Office Type:	Secondary Office	Year Built/Occupied:	1961



Office Directory 2018

Centre

Centre ID:	572	Site Area (ha):	0.259
Character Area:	Hurontario NHD	Site Area (ac):	0.640
Ward:	5	Parking Spaces:	Not Available
General Location:	ES McLaughlin Rd, S of Ceremonial Dr	FSI:	0.07
Designation:	Residential - Low Density II	Number of Office Buildings:	1
Zoning:	R1-31		

Building

Building ID:	737	GFA (sqm):	170
Building Name:		GFA (sqft):	1,830
Building Address:	5085 McLaughlin Rd	Storeys:	1
Office Type:	Secondary Office	Year Built/Occupied:	1957



Office Directory 2018

Centre

Centre ID:	573	Site Area (ha):	2.752
Character Area:	Meadowvale Business Park CC	Site Area (ac):	6.800
Ward:	9	Parking Spaces:	Not Available
General Location:	SE corner Meadowvale Blvd and West Credit Ave	FSI:	0.22
Designation:	Business Employment	Number of Office Buildings:	1
Zoning:	E2-1		

Building

Building ID:	738	GFA (sqm):	6,000
Building Name:	Teklogix World Headquarters	GFA (sqft):	64,583
Building Address:	2100 Meadowvale Blvd	Storeys:	2
Office Type:	Secondary Office	Year Built/Occupied:	1997



Office Directory 2018

Centre

Centre ID:	574	Site Area (ha):	0.11
Character Area:	Applewood NHD	Site Area (ac):	0.272
Ward:	3	Parking Spaces:	Not Available
General Location:	SE corner Bloor St and Ivernia Rd	FSI:	0.23
Designation:	Residential - Low Density II	Number of Office Buildings:	1
Zoning:	RM1		

Building

Building ID:	739	GFA (sqm):	250
Building Name:		GFA (sqft):	2,691
Building Address:	1110 Bloor St	Storeys:	2
Office Type:	Secondary Office	Year Built/Occupied:	1967



Office Directory 2018

Centre

Centre ID:	575	Site Area (ha):	0.206
Character Area:	Port Credit CN	Site Area (ac):	0.509
Ward:	1	Parking Spaces:	63
General Location:	SS Lakeshore Rd E, W of Stavebank Rd S	FSI:	1.07
Designation:	Mixed Use	Number of Office Buildings:	1
Zoning:	C4		

Building

Building ID:	740	GFA (sqm):	2,213
Building Name:		GFA (sqft):	23,815
Building Address:	31 Lakeshore Rd E	Storeys:	3
Office Type:	Secondary Office	Year Built/Occupied:	2016



Office Directory 2018

Centre

Centre ID:	576	Site Area (ha):	2.426
Character Area:	Mavis-Erindale EA	Site Area (ac):	5.995
Ward:	6	Parking Spaces:	99
General Location:	WS Central Pky W, S of Burnhamthorpe Rd W	FSI:	0.12
Designation:	Mixed Use	Number of Office Buildings:	1
Zoning:	C3-1		

Building

Building ID:	741	GFA (sqm):	2,948
Building Name:	ErinoakKids Centre for Treatment and Development	GFA (sqft):	31,732
Building Address:	1230 Central Pky W	Storeys:	2
Office Type:	Secondary Office	Year Built/Occupied:	2016



Office Directory 2018

Centre

Centre ID:	577	Site Area (ha):	1.507
Character Area:	Meadowvale Business Park CC	Site Area (ac):	3.724
Ward:	9	Parking Spaces:	132
General Location:	WS Argentia Rd, S of Derry Rd	FSI:	0.28
Designation:	Business Employment	Number of Office Buildings:	1
Zoning:	E2-29		

Building

Building ID:	742	GFA (sqm):	4,253
Building Name:		GFA (sqft):	45,779
Building Address:	2240 Argentia Rd	Storeys:	1
Office Type:	Secondary Office	Year Built/Occupied:	1984



Office Directory 2018

Centre

Centre ID:	578	Site Area (ha):	0.173
Character Area:	East Credit NHD	Site Area (ac):	0.427
Ward:	6	Parking Spaces:	Not Available
General Location:	NE corner Creditview Rd and Eglinton Ave W	FSI:	0.09
Designation:	Mixed Use	Number of Office Buildings:	1
Zoning:	C2-16		

Building

Building ID:	743	GFA (sqm):	150
Building Name:	The Queen Medical Centre and Pharmacy	GFA (sqft):	1,615
Building Address:	5025 Creditview Rd	Storeys:	1
Office Type:	Secondary Office	Year Built/Occupied:	Not Available



Office Directory 2018

Centre

Centre ID:	579	Site Area (ha):	2.69
Character Area:	Airport CC	Site Area (ac):	6.647
Ward:	5	Parking Spaces:	284
General Location:	NS Skymark Ave, W of Explorer Dr	FSI:	0.24
Designation:	Business Employment	Number of Office Buildings:	1
Zoning:	E1-19		

Building

Building ID:	744	GFA (sqm):	6,588
Building Name:		GFA (sqft):	70,911
Building Address:	2645 Skymark Ave	Storeys:	2
Office Type:	Secondary Office	Year Built/Occupied:	1984



Office Directory 2018

Centre

Centre ID:	580	Site Area (ha):	0.288
Character Area:	Northeast EA (West)	Site Area (ac):	0.713
Ward:	5	Parking Spaces:	Not Available
General Location:	ES Pacific Circle, S of Derry Rd E	FSI:	0.16
Designation:	Industrial	Number of Office Buildings:	1
Zoning:	E3		

Building

Building ID:	745	GFA (sqm):	447
Building Name:		GFA (sqft):	4,814
Building Address:	7070 Pacific Circle	Storeys:	2
Office Type:	Secondary Office	Year Built/Occupied:	1990



Office Directory 2018

Centre

Centre ID:	581	Site Area (ha):	1.213
Character Area:	Meadowvale Business Park CC	Site Area (ac):	2.997
Ward:	9	Parking Spaces:	106
General Location:	ES Meadowvale Blvd, S of Meadowpine Blvd	FSI:	0.37
Designation:	Business Employment	Number of Office Buildings:	1
Zoning:	E2-1		

Building

Building ID:	746	GFA (sqm):	4,450
Building Name:		GFA (sqft):	47,899
Building Address:	2505 Meadowvale Blvd	Storeys:	2
Office Type:	Secondary Office	Year Built/Occupied:	1989



Office Directory 2018

Centre

Centre ID:	582	Site Area (ha):	3.813
Character Area:	Gateway CC	Site Area (ac):	9.422
Ward:	5	Parking Spaces:	859
General Location:	SW corner Hurontario St and Prologis Blvd	FSI:	0.54
Designation:	Office, Business Employment	Number of Office Buildings:	2
Zoning:	E1-2		

Building

Building ID:	747	GFA (sqm):	12,437
Building Name:		GFA (sqft):	133,865
Building Address:	2 Prologis Blvd	Storeys:	5
Office Type:	Major Office	Year Built/Occupied:	2017



Office Directory 2018

Centre

Centre ID:	582	Site Area (ha):	3.813
Character Area:	Gateway CC	Site Area (ac):	9.422
Ward:	5	Parking Spaces:	859
General Location:	SW corner Hurontario St and Prologis Blvd	FSI:	0.54
Designation:	Office, Business Employment	Number of Office Buildings:	2
Zoning:	E1-2		

Building

Building ID:	748	GFA (sqm):	8,147
Building Name:		GFA (sqft):	87,695
Building Address:	8 Prologis Blvd	Storeys:	4
Office Type:	Secondary Office	Year Built/Occupied:	2017



Office Directory 2018

Centre

Centre ID:	583	Site Area (ha):	0.076
Character Area:	Streetsville CN	Site Area (ac):	0.187
Ward:	11	Parking Spaces:	Not Available
General Location:	S side of Thomas St, W of Queen St S	FSI:	0.40
Designation:	Mixed Use	Number of Office Buildings:	1
Zoning:	C4		

Building

Building ID:	749	GFA (sqm):	300
Building Name:	GREEN ELEPHANT NUTRITION CENTRE INC	GFA (sqft):	3,229
Building Address:	13 Thomas St	Storeys:	2
Office Type:	Secondary Office	Year Built/Occupied:	1847

PHOTO NOT
AVAILABLE



For more information contact:

City of Mississauga

300 City Centre Drive

Mississauga ON L5B 3C1

Website: www.mississauga.ca/data

public inquiries

telephone: (905) 615-3200 ext. 5556

e-mail: eplanbuild.info@mississauga.ca

