

# Natural Areas System

## 2015 NATURAL AREAS UPDATE

COVERAGE OF NATURAL AREAS SYSTEM (HECTARES/ACRES)

2,731 HA/6,746 ACRES

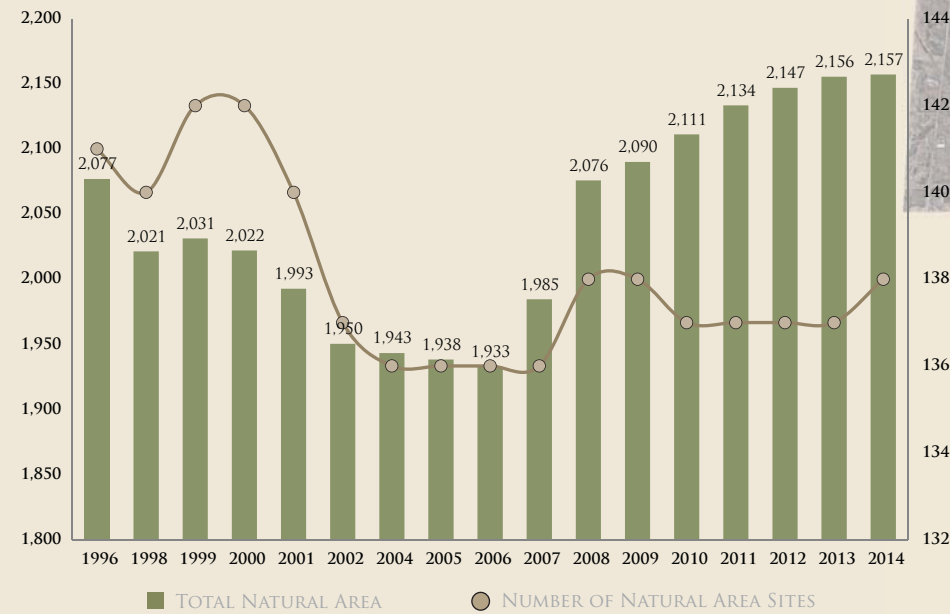
PERCENTAGE OF CITY'S TOTAL LAND AREA COVERED BY THE NATURAL AREAS SYSTEM

9.3%


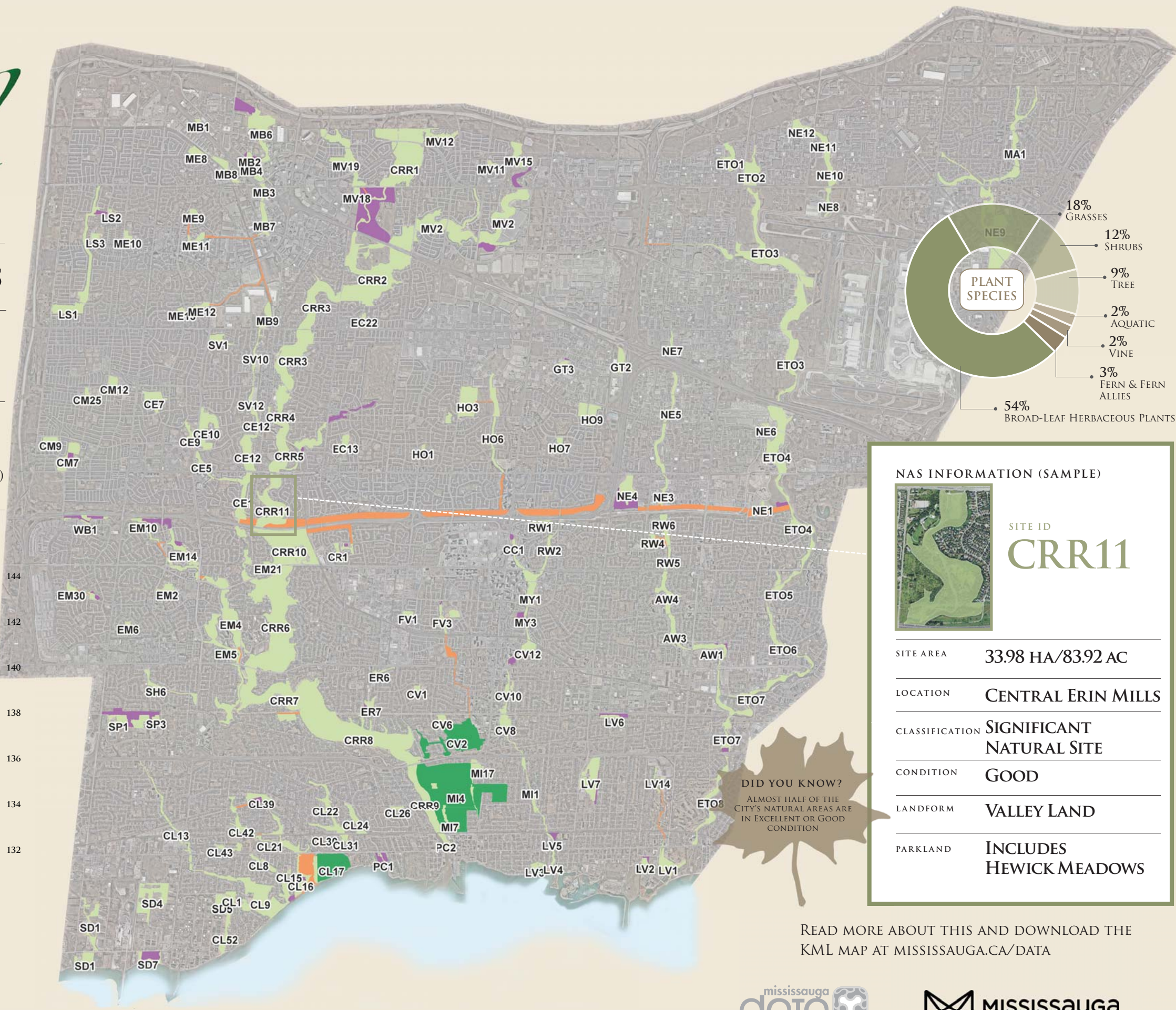
NATURAL AREA SYSTEM CLASSIFICATIONS (PERCENTAGE OF CITY/HECTARES)

- NATURAL AREAS (74%/2,157 HA)
- RESIDENTIAL WOODLANDS (0.8%/232 HA)
- LINKAGES (0.6%/181 HA)
- SPECIAL MANAGEMENT AREAS (0.6%/161 HA)

NATURAL AREA TRENDS (HECTARES) & NUMBER OF SITES (1996-2014)



THE 2014 UPDATE INCLUDES WARDS 8, 9 AND 10.



**NAS INFORMATION (SAMPLE)**



**SITE ID**  
**CRR11**

|                       |                          |
|-----------------------|--------------------------|
| <b>SITE AREA</b>      | 33.98 HA/83.92 AC        |
| <b>LOCATION</b>       | CENTRAL ERIN MILLS       |
| <b>CLASSIFICATION</b> | SIGNIFICANT NATURAL SITE |
| <b>CONDITION</b>      | GOOD                     |
| <b>LANDFORM</b>       | VALLEY LAND              |
| <b>PARKLAND</b>       | INCLUDES HEWICK MEADOWS  |

**DID YOU KNOW?**  
ALMOST HALF OF THE CITY'S NATURAL AREAS ARE IN EXCELLENT OR GOOD CONDITION

READ MORE ABOUT THIS AND DOWNLOAD THE KML MAP AT [MISSISSAUGA.CA/DATA](http://MISSISSAUGA.CA/DATA)

