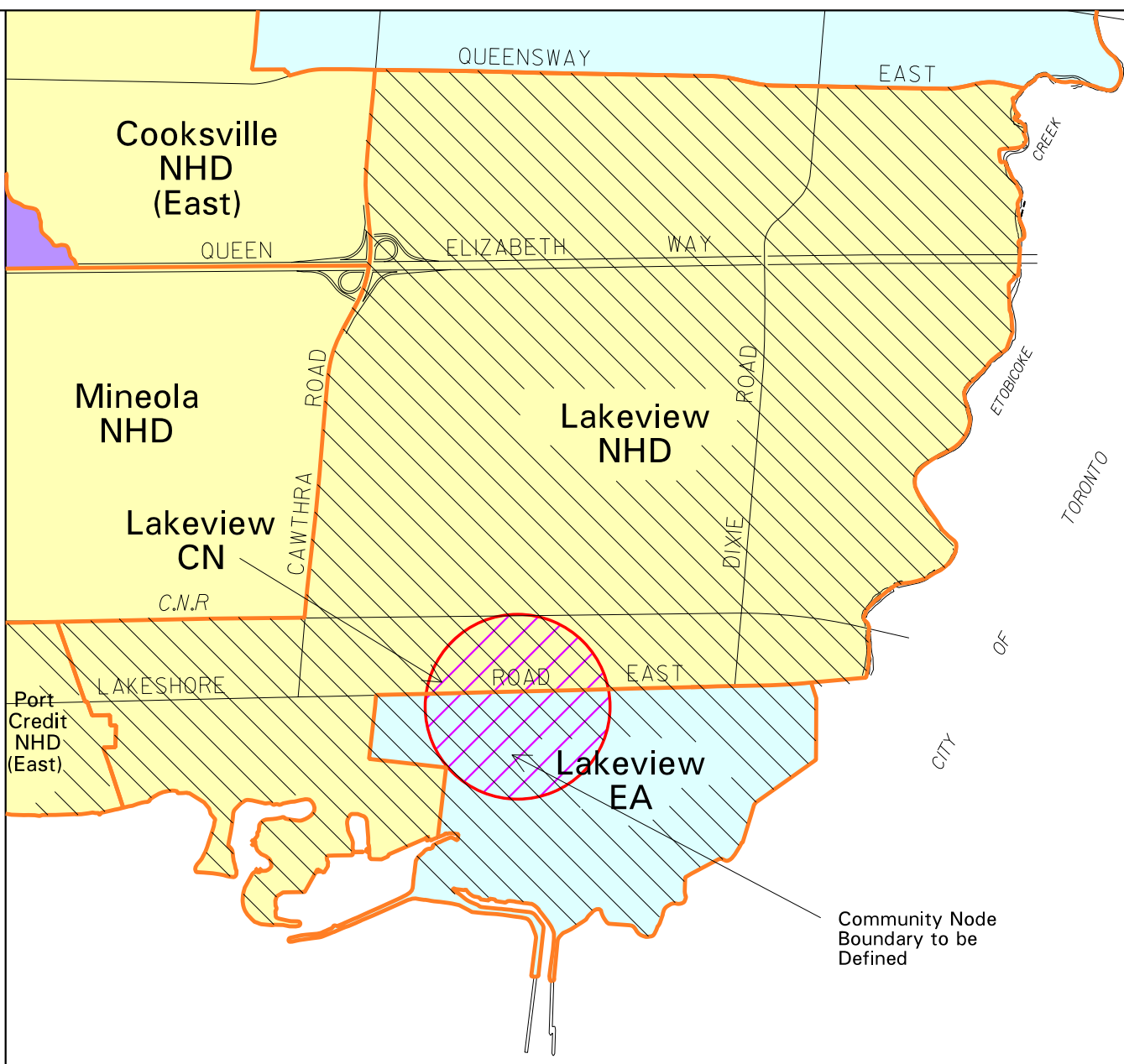












EXISTING



AMENDED

-  Character Area
- City Structure**
-  Downtown (DT)
-  Major Node (MN)
-  Community Node (CN)
-  Neighbourhood (NHD)
-  Corporate Centre (CC)
-  Employment Area (EA)
-  Special Purpose Area (SPA)
-  Character Area Subject to Local Area Plan

 **AREA OF AMENDMENT:**
Relocation of the circle denoting the Lakeview Community Node boundary to be defined

Note:
Base map information (eg. roads, highways, railways, watercourses), including any lands or bodies of water outside the city boundaries, is shown for information purposes only.

MAP "F"
Part of Schedule 9
Character Areas of
Mississauga Official Plan

I:\cadd\Projects\Report\Map154501_CD_03_LAK_RPT\Vector\Schedule 9 CharacterAreasV8_MOP_Appeals2.dwg