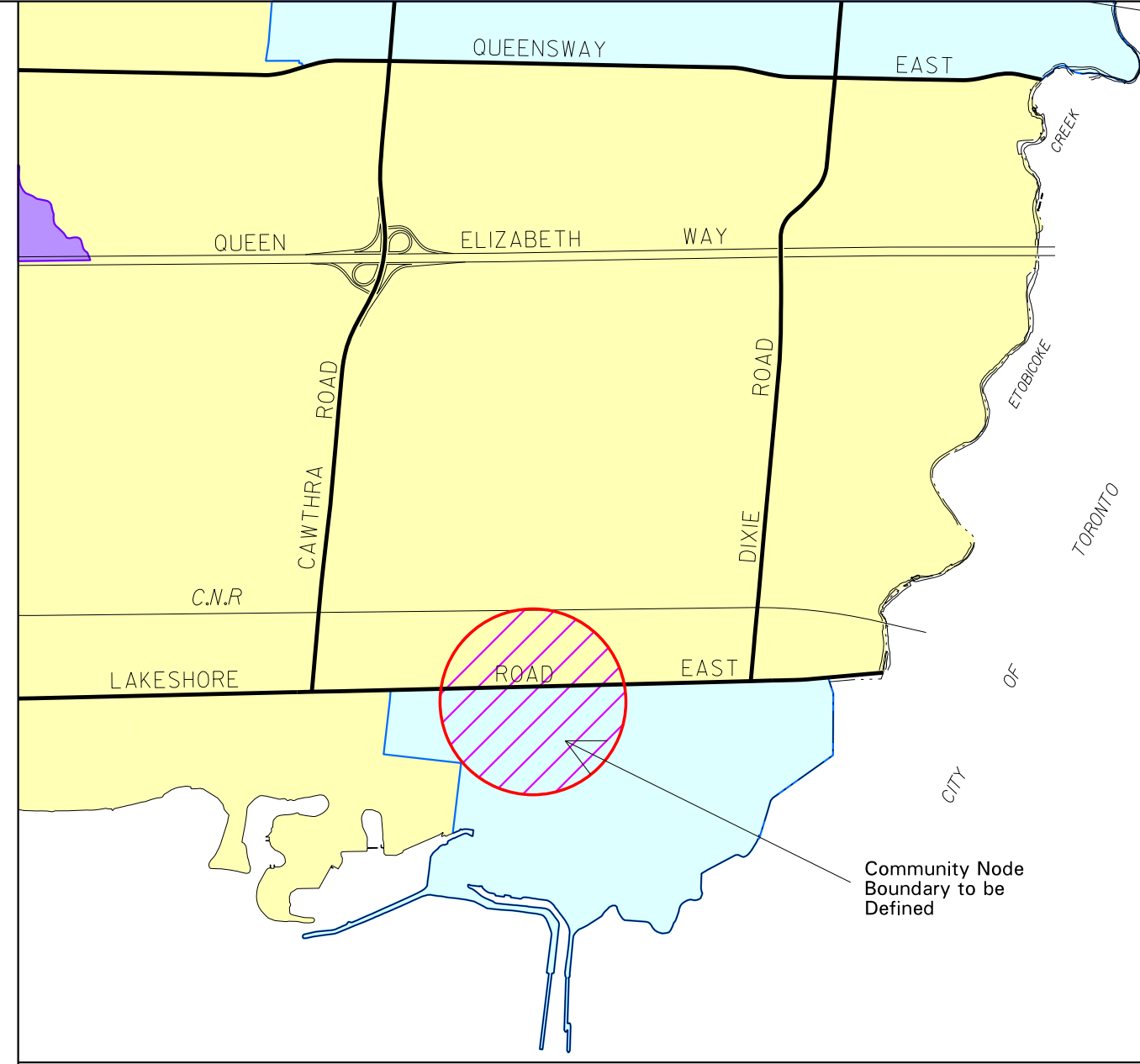





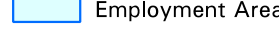




EXISTING



AMENDED

Elements

-  Downtown
-  Major Node
-  Community Node
-  Neighbourhood
-  Corporate Centre
-  Employment Area
-  Special Purpose Area

 AREA OF AMENDMENT:  
Relocation of the circle denoting the Lakeview Community Node boundary to be defined

Note:  
Base map information (eg. roads, highways, railways, watercourses), including any lands or bodies of water outside the city boundaries, is shown for information purposes only.

MAP "B"  
Part of Schedule 1b  
Urban System - City Structure  
of Mississauga Official Plan

I:\cadd\Projects\ReportMaps\154501\_CD\_03\_LAK\_RPT\Vector\Schedule 1 b CityStruct\_V8\_MOP\_Appeals.dgn