



---

**THE CORPORATION OF THE CITY OF MISSISSAUGA**

**MISSISSAUGA CYCLING ADVISORY COMMITTEE**

**TUESDAY, MAY 12, 2015 - 7:00 PM**

**COMMITTEE ROOM A**

2<sup>ND</sup> Floor, Civic Centre

300 City Centre Drive, Mississauga, ON L5B 3C1

Internet Address - <http://www.mississauga.ca/portal/cityhall/cyclingadvisory>

Members:

Donnie Morris (**Chair**)

Irwin Nayer (**Vice-Chair**)

Barbara Hazel Tabuno

David Daghish

Don Patterson

Dorothy Tomiuk

Edisa Kozo

Elaine Theriault

Greg Symons

Joanne deCloe

Jonathan Giggs

Roy Buchanan

Council Representative:

Councillor C. Fonseca

Agency Representatives/City Staff

Region of Peel:

Arthur Lo, TDM Analyst

Transportation & Works:

Steve Barrett, Manager, Transportation Infrastructure  
Management

Ben Gomberg, Manager, Active Transportation

Andy Bate, Supervisor, Traffic Operations

Jacqueline Hunter, Active Transportation Technologist

Erica Warsh, Transportation Demand Management  
Coordinator

Corporate Services Department:

Kimberly Hicks, Communications Advisor

Stephanie Smith, Legislative Coordinator, Office of the  
City Clerk

CALL TO ORDER

DECLARATIONS OF CONFLICT OF INTEREST

PRESENTATIONS:

DEPUTATIONS:

- A. Michael Donnelly, Peel Regional Police with respect to cycling enforcement/ education.
- B. Irina Polo, Project Manager, Park Development and April Szeto, Landscape Architect, Harrington McAvan with respect to Hydro One Trail East (South City Trail)
- C. Dana Glofcheskie, Transportation Project Engineer and Leslie Green, Manager, Transportation Projects, with respect to McLaughlin Road Class Environment Study.

MATTERS TO BE CONSIDERED:

- 1. Administrative Matters:
  - 1.1 Items to be added under “Other Business”
  - 1.2 Minutes of Previous Meeting – April 14, 2015

RECOMMEND APPROVAL

2. Manager Active Transportation

Mississauga Cycling Advisory Committee to welcome Ben Gomberg the new Manager of Active Transportation

3. Tour de Mississauga

Dorothy Tomiuk, Citizen Member to provide a verbal update regarding the Tour de Mississauga.

4. Network and Technical Subcommittee

Donnie Morris, Citizen Member to provide a verbal update regarding the Network and Technical Subcommittee.

5. Communications and Promotions Subcommittee

Joanne de Cloe, Citizen Member to provide a verbal update regarding the Communications and Promotion Subcommittee.

6. 1<sup>st</sup> Quarterly Update on the Proposed 2015 Cycling Network Program

Memorandum dated May 7, 2015 from Jacqueline Hunter, Active Transportation Technologist regarding the 1<sup>st</sup> quarterly update on the Proposed 2015 Cycling Network Program.

7. Joint Committee Meeting

Councillor Fonseca to speak to a joint meeting with Traffic Safety Council and the Mississauga Cycling Advisory Committee regarding cycling safety.

8. 2015 Mississauga Cycling Advisory Committee - Calendar of Events

Committee Event Calendar to advise of cycling related events in 2015.

9. 2015 Community Rides Schedule

Mississauga Cycling Advisory Committee to review the 2015 Community Ride Schedule.

10. Bicycle Parking at City Hall

Mississauga Cycling Advisory Committee to discuss the email dated May 6, 2015 from Irwin Nayer, Citizen Member regarding bicycle parking at City Hall.

11. Information Items

11.1 2015 Sidewalk and Multi-use Trail Corporate Report:

Mississauga Cycling Advisory Committee to review the Corporate Report dated March 31, 2015 entitled 2015 Sidewalk and Multi-Use Trail Construction Programs.

OTHER BUSINESS

Next Meeting Date: Tuesday, June 9, 2015 – 7:00 P.M.

ADJOURNMENT



Mississauga Cycling Advisory Committee  
MAY 12 2015

# Minutes

**THE CORPORATION OF THE CITY OF MISSISSAUGA**

**MISSISSAUGA CYCLING ADVISORY COMMITTEE**

**TUESDAY, APRIL 14, 2015 - 7:00 PM**

**COMMITTEE ROOM A**

2<sup>ND</sup> Floor, Civic Centre  
300 City Centre Drive, Mississauga, ON L5B 3C1  
Internet Address - <http://www.mississauga.ca>

**Members Present:**

- Donnie Morris (**Chair**)
- Irwin Nayer (**Vice-Chair**)
- Barbara Hazel Tabuno
- Councillor C. Fonseca (Arrived at 7:45pm)
- David E. Daghish
- Don Patterson
- Dorothy Tomiuk
- Edisa Kozo
- Elaine Theriault
- Greg Symons
- Jonathan Giggs
- Roy Buchanan

**Members Absent:**

- David Daghish
- Joanne de Cloe

1.2a

City/Regional Staff Present:

Jacqueline Hunter, Active Transportation Technologist  
Erica Warsh, Transportation Demand Management Coordinator

Crystal Greer, Director, Legislative Services  
Stephanie Smith, Legislative Coordinator, Office of the City Clerk

Arthur Lou, Transportation Demand Management Analyst, Region  
of Peel

DRAFT

CALL TO ORDER – 7:00 P.M.

DECLARATIONS OF CONFLICT OF INTEREST

PRESENTATIONS

DEPUTATIONS:

- A. Alex Lo-Basso, Graphic Designer and Tina Mackenzie, Manager, Creative Services with respect to the Mississauga Cycling Advisory Committee brand.

Ms. Mackenzie spoke to the Committee's desire for a new Mississauga Cycling Advisory Committee (MCAC) identifier logo and a new Tour de Mississauga design concept.

Mr. Lo-Basso presented a new encompassing MCAC logo that was modern in design and eliminated the lengthy name of Mississauga Cycling Advisory Committee in the logo to strictly Mississauga Cycling. He noted that the MCAC title would still appear in marketing material and that a logo should be an easy identifier for a resident. Mr. Lo-Basso also presented a new design for the Tour de Mississauga and various t-shirt, jerseys and promotions marketing material layouts.

Erica Warsh, Transportation Demand Management Coordinator and Jacqueline Hunter, Active Transportation Technologist expressed concern with respect to eliminating the MCAC from the logo and recommended the new Manager of Active Transportation review the concept.

Discussion ensued with respect to making it easy for a resident to identify who the Committee is, the graphic design of the logo, trademarking the logo and rebranding the MCAC website and Facebook page.

Recommendation

That the deputation by Alex Lo-Basso, Graphic Designer and Tina Mackenzie, Manager, Creative Services regarding the Mississauga Cycling Advisory Committee brand be referred to the Active Transportation Manager.

Referred (D. Patterson)

Recommendation (MCAC-0016-2015)



- B. Arthur Lo, TDM Analyst, Region of Peel and Margie Chung, Principal Planner, Region of Peel with respect to the Active Transportation Plan Implementation Strategy's 2014 progress report.

Ms. Chung spoke to the background of the Active Transportation Plan Implementation Strategy and noted that the progress report would be going to the May 14, 2015 Regional Council meeting. She spoke to policy development, promotions and educational cycling programs, network development, project design studies and signage. She noted that their next step would be to monitor cycling usage on Regional roads.

Recommendation

That the deputation by Arthur Lo, TDM Analyst, Region of Peel and Margie Chung, Principal Planner, Region of Peel regarding the Active Transportation Plan Implementation Strategy's 2014 progress report be received.

Received (J. Giggs)

Recommendation (MCAC-0017-2015)

MATTERS CONSIDERED:

1. Administrative Matters:
  - 1.1 Items to be added under "Other Business"
  - 1.2 Minutes of Previous Meeting – March 10, 2015

Approved (G. Symons)

2. Tour de Mississauga

Dorothy Tomiuk, Citizen Member provided a verbal update regarding the Tour de Mississauga. Discussion ensued with respect to approving the service agreement with purchasing the CCN registration system for this year's Tour de Mississauga, sponsorship agreement and the Mississauga Transitway.

(2.)

Recommendation

That the Mississauga Cycling Advisory Committee (MCAC) enter into an agreement with CCN for the 2015 Tour de Mississauga registration system and that the fee of \$3,644.25 be allocated in the 2015 MCAC budget.

Approved (I. Nayer)

Recommendation (MCAC-0018-2015)

3. Network and Technical Subcommittee

Donnie Morris, Citizen Member provided a verbal update regarding the Network and Technical Subcommittee. Discussion ensued with respect to the upcoming Pan Am Games and giving away 50 tickets to attend the event on July 18, 2015. Councillor Fonseca noted that she would request the tickets.

Mr. Morris noted that the Community Ride scheduled had been finalized and he requested that members send their availability to him letting him know what rides they would be attending. Discussion ensued with respect to a ride protocol sheet, safety sheet, cue sheets and including the number of kilometers on the schedule.

4. Communications and Promotions Subcommittee

No discussion took place.

5. Bicycle Friendly Community Award – Go for Silver Strategy

Jacqueline Hunter, Active Transportation Technologist provided a verbal update regarding the Bicycle Friendly Community Award – Go for Silver Strategy and noted that the City of Mississauga was awarded bronze status. She noted that a debrief would take place outlining areas that need improvement.

6. Mississauga Cycling Advisory Committee Strategic Planning for 2015

Mississauga Cycling Advisory Committee (MCAC) discussed their strategic work plan for 2015. Members noted that their areas of focus would include; cycling awareness, safety and cycling education. Discussion ensued with respect to creating a safety enforcement blitz with the Peel Regional Police, creating a budget around areas of focus, making a work plan into a calendar, researching what safety programs are already created, focusing on one specific aspect of safety and effective communication of getting safety messages out.

Recommendation

That members of the Mississauga Cycling Advisory Committee provide three (3) cycling safety objectives to the Communication and Promotions Subcommittee to be incorporated into the Committee's 2015 work plan.

Approved (I. Nayer)

Recommendation (MCAC-0019-2015)

7. Bikeways and Trails Map

Jacqueline Hunter, Active Transportation Technologist noted that the Bikeways and Trails Map would not be reprinted this year as there's a large quantity in storage and that Tim Horton's would not be sponsoring the map.

8. Bike Month 2015

Erica Warsh, TDM Coordinator provided an update regarding Bike Month. She noted that this year's Bike to Work event at the Celebration Square is created for City staff and that schools would be participating in Bike to School Week. She spoke to the bike postcard and posters to promote Bike Month.

9. 2015 Mississauga Cycling Advisory Committee - Calendar of Events

The Mississauga Cycling Advisory Committee reviewed and amended the 2015 Calendar of Events as presented.

(9)

RECOMMENDATION

That the 2015 Mississauga Cycling Advisory Committee Calendar of Events be received as amended.

Received (G. Symons)

Recommendation MCAC-0020-2015

OTHER BUSINESS

ADJOURNMENT – 9:00 P.M

DRAFT

# City of Mississauga Memorandum



6

**To:** MEMBERS OF THE MISSISSAUGA CYCLING ADVISORY COMMITTEE  
**From:** Jacqueline Hunter, Active Transportation Technologist  
**Date:** May 7, 2015  
**Subject:** 1<sup>st</sup> Quarterly Update: 2015 Cycling Network Program

Mississauga Cycling Advisory Committee  
MAY 12 2015

The Transportation and Works Department has prepared a list of locations where cycling infrastructure is proposed for study, design and/or construction in 2015. These locations have been selected based on the criteria contained within the 2010 Cycling Master Plan and Implementation Strategy and in coordination with other City of Mississauga and/or Region of Peel Capital projects. The nature and schedule of the proposed projects listed herein are subject to change in accordance with budget, public consultation and Council approval.

## PROPOSED 2015 WORK PLAN

All together, 26.2 kilometres of cycling infrastructure is proposed to be constructed in 2015.

Type	Total km
Off-Road Trails	2.8 km
Multi-use Trails	7.2 km
Bicycle Lanes	5.8 km
Sharrows	1.1 km
Signed Routes	9.3 km
<b>Total:</b>	<b>26.2 km</b>

On-Road Cycling Routes – Bicycle Lanes, Sharrows and/or Signed Routes						
Location	From	To	Length (km)	Type of Facility	Ward	Comments
Berkel Road	west limit	Wharton Way	0.10	Signed	3	Connection to ORT 11 (Hydro corridor MUT)
Buckhorn Gate	Tahoe Boulevard (south intersection)	Tahoe Boulevard (north intersection)	0.30	Bicycle Lane-LC	5	Connection to Transitway MUT
Bud Gregory Boulevard	Huron Heights Drive	Central Parkway West	0.45	Signed Route	4	Connection to MUT on Central Parkway
Cliff Road	North Service Road	Dundas Street East	1.80	Signed Route	7	Connection to ORT 2 (Royal Windsor-Lakeshore corridor MUT)
Delaware Drive	Nahani Way	Eglinton Avenue East	0.55	Signed Route	5	Connection to MUT on Central Parkway

6a

**On-Road Cycling Routes – Bicycle Lanes, Sharrows and/or Signed Routes cont'd**

Gallant Drive	Woodeden Drive	South Service Road	0.20	Signed	2	Connection to ORT 2 (Royal Windsor-Lakeshore corridor MUT)
Haig Boulevard	Lakeshore Road East	South Service Road	2.00	Signed	7	Connection to ORT 20 (Hydro corridor MUT)
Lewisham Drive	Wiseman Court	Bonner Road	0.80	Signed	2	Connection to ORT 2 (Royal Windsor-Lakeshore corridor MUT)
McLaughlin Road	Eglinton Avenue West	Bristol Road West	0.90	Bicycle Lanes	5	2015 Cycling Program (Carry Over from 2014) (in conjunction with resurfacing on McLaughlin Road).
Meadows Boulevard	Wilcox Road	Cawthra Road	0.20	Signed	4	Connections to Cawthra Road MUT and Mississauga Meadow Trail
Mineola Road West	Stavebank Road	Hurontario Street	1.00	Sharrows (shared use lanes)	1	In conjunction with road resurfacing
Morning Star Drive	Airport Road	Goreway Drive	1.50	Bicycle Lanes	5	Proposed in conjunction with road resurfacing
Seagull Drive	Bromsgrove Road	Truscott Drive	0.50	Signed	2	Connection to ORT 2 (Royal Windsor-Lakeshore corridor MUT)
Tahoe Boulevard	Eastgate Parkway	Eglinton Avenue West	1.10	Bicycle Lane-LC	5	Connection to Transitway MUT (on Eglinton/Eastgate)
Unity Gate	Winston Churchill Boulevard	Folkway Drive	0.10	Sharrows or Bicycle Lanes	8	2015 Cycling Program, carry over from 2014. In conjunction with road resurfacing.
Westfield Drive	North Service Road	Johnathan Drive	0.60	Signed	1	Connection to ORT 2 (Royal Windsor-Lakeshore corridor MUT)
Wharton Way	Berkel Road	Wharton Glen Way	0.50	Signed	3	Connection to ORT 11 (Hydro corridor MUT)
Wilcox Road	Meadow Glen Park	Meadows Boulevard	0.13	Signed	4	Connection to Hanlan MUT (on Cawthra) to Mississauga Meadow Trail
Woodeden Drive	Merlot Court (south limit of roadway)	Gallant Drive	1.50	Signed	2	Connection to ORT 2 (Royal Windsor-Lakeshore corridor MUT)
<b>TOTAL</b>			<b>17.53</b>			

<b>Multi-Use Trails – Boulevard</b>						
<b>Location</b>	<b>From</b>	<b>To</b>	<b>Length (km)</b>	<b>Type of Facility</b>	<b>WARD</b>	<b>Comments</b>
Central Parkway East	Burnhamthorpe Road East	Transitway Station	1.10	Multi-use Trail, east side	4	Deferred to 2016 (resurfacing on Central Parkway East had been deferred until 2016)
Eastgate Parkway	Fieldgate Drive	Eglinton Avenue East	0.60	Multi-use Trail, east side	3	2015 Cycling Program: In conjunction with Transitway Contract 2

Multi-Use Trails – Boulevard cont'd						
Eglinton Avenue East	Spectrum Way	Commerce Boulevard	2.00	Multi-use Trail, north side	5	2015 Cycling Program: In conjunction with Transitway Contract 3
Eglinton Avenue East	Eastgate Parkway	Etobicoke Creek	1.70	Multi-use Trail, south side	5	2015 Cycling Program: In conjunction with Transitway Contract 3
Creditview Road	Britannia Road West	Kenninghall Boulevard	1.00	Multi-use Trail, west side	11	2015 Cycling Program (Report approved by Council April 2015)
Tomken Road	Courtneypark Drive East	Derry Road East	1.60	Multi-use Trail, west side	5	2015 Cycling Program (property obtained)
North Service Road	Hurontario Street	Hydro Corridor (east of Sherobee Road)	0.30	Multi-use Trail	7	Connection to ORT 2
<b>TOTAL</b>			<b>8.30</b>			

The following multi-year projects are underway in 2015, but not expected to be completed until future years:

Multi-Use Trails – Boulevard						
Location	From	To	Length (km)	Type of Facility	WARD	Comments
Eastgate Parkway	Cawthra Road	Tomken Road	0.80	Multi-use Trail	3	Design Complete: Tendered with Hanlan Water Project. Multi-use Trail Construction 2015 - 2017
Tomken Road	Eastgate Parkway	Britannia Road	3.90	Multi-use Trail	3 & 5	Design Complete: Tendered with Hanlan Water Project. Multi-use Trail Construction 2015 - 2017
<b>TOTAL</b>			<b>4.70</b>			

In addition to the above, the Region of Peel is managing the development of cycling infrastructure (along Regional roadways) which are proposed in the Cycling Master Plan and the Region's Active Transportation Plan. Updates on these projects are provided below.

Region of Peel – Regional Roads						
Location	From	To	Length (km)	Type of Facility	WARD	Comments
Britannia Road West	Erin Mills Parkway	Winston Churchill Boulevard	1.40	Multi-use Trail (north side)	9	Construction mid-2016
Cawthra Road	Meadows Boulevard	Burnhamthorpe Road East	0.80	Multi-use Trail	4	Design Complete: Tendered with Hanlan Water Project. Multi-use Trail Construction 2015 - 2017

6c

Region of Peel – Regional Roads cont'd						
Dixie Road	Eastgate Parkway	Golden Orchard Drive	2.80	Multi-use Trail	3	Design Complete: Tendered with Hanlan Water Project. Multi-use Trail Construction 2015 - 2017
<b>TOTAL</b>			<b>5.00</b>			

In addition to the above, the Community Services Department is managing the development of off-road multi-use trails (in parks and open spaces) proposed in the Cycling Master Plan. Updates on these projects are provided below.

Multi-Use Trails – Off-Road (Parks and Open Spaces)						
Location	From	To	Length (km)	Type of Facility	WARD	Status
Etobicoke Creek Trail	Brampton	Mississauga Border	-	Off-Road Multi-use Trail	5	Design underway by the City of Brampton
Etobicoke Creek Trail (ORT10)	Courtneypark Drive		0.20	Pedestrian Bridge for Off-Road Multi-use Trail	5	Design underway to replace trail section on Courtneypark Drive. Scheduled 2016
Fletchers Creek Trail (ORT 14A)	Brampton	South of Mississauga Border	0.50	Off-Road Multi-use Trail	5	Feasibility investigation underway as Joint Project with City of Brampton
Lakeshore Royal Windsor Trail (ORT 2A)	Winston Churchill Boulevard	South Sheridan Way and Mississauga Road	6.50	Off-Road Multi-use Trail	2	Design underway: Construct 2015-2016
Lakeshore Royal Windsor Trail (ORT 2B)	Hurontario Street	Stanfield Road and Queensway East	3.10	Off-Road Multi-use Trail	1 & 7	Design underway: Construct 2015-2016
Lakeview Trail (ORT 20)	South Service Road	Serson Park	1.70	Off-Road Multi-use Trail	1	Design underway: Construct 2016
East Hydro One Corridor Trail (ORT 11)	Dundas Street East	Fieldgate Drive	3.50	Off-Road Multi-use Trail	3	Design underway: Construct 2016
Park 302		-	1.50	Off-Road Multi-use Trail	5	Construct 2015 Complete Spring 2016
Sawmill Valley Trail	Erin Mills Parkway	Burnhamthorpe Road West	0.60	Off-Road Multi-use Trail	8	Design complete: Construct 2015
Sawmill Valley Trail (ORT 17A)	Link from trail to Mississauga Road	-	0.70	Off-Road Multi-use Trail	8	Design and construct in 2014 -2015



6d

Multi-Use Trails – Off-Road (Parks and Open Spaces) cont'd

Transitway Corridor Trail (ORT 7A and ORT 7B)	Central Parkway West	Fieldgate Drive	4.00	Off-Road Multi-use Trail	3 & 4	Design underway
<b>TOTAL</b>			<b>22.30</b>			

Active Transportation staff have participated in project teams for Environmental Assessments currently underway that propose to include cycling facilities as part of future capital projects:

- o Courtney Park Dr.: Kennedy Rd. to Dixie Rd. - Proposed multi-use trail
- o Creditview Rd.: Bancroft Dr. to Old Creditview Rd. – Proposed multi-use trail
- o Hurontario LRT: Brampton to Port Credit – Proposed cycling facilities (various)
- o McLaughlin Rd.: Bristol Rd. to Britannia Rd. – Proposed sharrows
- o Ninth Line: Derry Rd. W. to Hwy. 401 – Proposed multi-use trail
- o Second Line: Donway Dr. to Sombrero Way – Proposed bridge over Hwy 401

Updates regarding the status of projects within the Proposed 2015 Cycling Network program will be provided to the Mississauga Cycling Advisory Committee on a quarterly basis.

Sincerely,

Jacqueline Hunter, Active Transportation Technologist

- c: Martin Powell, Commissioner, Transportation & Works  
Helen Noehammer, Director, Transportation and Infrastructure Planning Division, T&W  
Gavin Longmuir, Director of Parks and Forestry, CMS  
Steve Barrett, Manager, Transportation Infrastructure Management, T&W  
Ben Gomberg, Manager, Active Transportation  
Stefan Szczepanski, Manager, Park Development, CMS  
Michael Gusche, TNT Lead, Park Development, CMS  
David Marcucci, Manager, Park Planning, CMS

MAY 12 2015

**Stephanie Smith****Subject:** FW: Cycling Safety**From:** Lo, Arthur [mailto:Arthur.Lo@peelregion.ca]**Sent:** 2015/04/28 12:20 PM**Subject:** RE: Cycling Safety

Hi Stephanie,

Here is a rundown of the Region's involvement in promoting cycling safety:

**Bike Rodeos**

A Bike Rodeo Community Kit was created by the Region of Peel, in partnership with the Peel Safe and Active Routes to School Committee (PSARTS), representatives from area municipalities, and Peel Region Police. The Bike Rodeo Kit is intended to provide a resource for schools or community members to run their own Bike Rodeos. It includes information about safe cycling techniques, helmets, and typical traffic situations.

Peel Regional Police and the Ontario Provincial Police deliver Bike Rodeos when resources are available, but the demand for bike rodeos have far exceeded the capacity of these organizations. Hence, the Bike Rodeo Community Kit is a crucial tool to help communities to run their own rodeos. Regional staff who are trained as CAN-BIKE instructors have trained Brampton Safe City staff to deliver bike rodeos in Brampton.

You can find the Bike Rodeo Community Kit here:

<http://www.peelsafetyvillage.on.ca/bikerodeokit.html>

**Peel Safe and Active Routes to School Committee (PSARTS)**

PSARTS is a committee made up of representatives from the City of Mississauga, City of Brampton and Town of Caledon, as well as Peel Police, Ecoschools, STOPR and a few local non-profit. The purpose of the committee is to share best practices in encouraging active transportation to school, support programming across the organizations and work together to address clear gaps in safe and active transportation to school. Gaps identified include the Bike Rodeo workgroup mentioned earlier and the Highschool Youth Education workgroup, which is currently moving forward on creating a "kit" for highschools interested in being more actively engaged in cycling to school. Joanne de Cl e and Don Patterson from MCAC sit on this subcommittee. Safety is an important aspect discussed at the committee, and it is usually addressed by the Traffic Safety Councils from both Mississauga and Brampton who sit on the committee.

**Bicycle Parking Pilot Program**

Bicycle racks are provided to participating schools, and they are complemented by school action plans that promote cycling safety awareness and education.

**Walk + Roll Peel Community Booths**

The Region manages a Walk +Roll Peel outreach booth at select events. At this booth residents are asked to answer cycling skills and cycling safety questions in order to win prizes like bike bells and t-shirts.

Safety is an important consideration in all our programs and infrastructure planning and we are always open to new discussions on programs and partnerships. We are also part of the School Safety Committee newly formed by Peel Police. Let me know if you have any questions regarding this!

Thanks,

Arthur Lo, M.Pl.

TDM Analyst – Active Transportation

Region of Peel | Public Works | Sustainable Transportation

905-791-7800 ext. 4554



# 2015 MCAC Event Calendar

<u>EVENT</u>	<u>EVENT DATE</u>	<u>WHO</u>
Toronto International Bicycle Show	March 6, 7 and 8, 2015	Completed
General Committee Deputation	May 6, 2015	Completed
McLaughlin Road EA Workshop	May 9, 2015	
Bike Month	May 25 – June 30, 2015	
Bike to Work Day	May 25, 2015	
Bike to School Week	May 25 – 29, 2015	
Greenbelt Ride	August 16, 2015	
Tour de Mississauga Registration Day	September 17, 2015 and September 19, 2015	
Tour de Mississauga	September 20, 2015	

Mississauga Cycling Advisory Committee  
 MAY 12 2015

**2015 COMMUNITY RIDES SCHEDULE**  
 Mississauga Cycling Advisory Committee (MCAC)

WARD	COMMUNITY	LENGTH	DATE	TIME	MEETING LOCATION
3 & 5	Toronto Pearson Airport	18 km	May 9 (Sat)	9:30 AM	Garnetwood Park 1950 Burnhamthorpe Road E
10	Lisgar / Churchill Meadows	14 km	May 23 (Sat)	10:00 AM	Milan Ice Cream & Paan 3899 Trelawny Circle
3	Youth Ride (Bike to School)	10 km	May 30 (Sat)	10:00 AM	Glen Forrest Secondary School 3575 Fieldgate Drive
8	Erindale / Erin Mills	11 km	June 4 (Thur)	6:15 PM	Baskin Robbins 4099 Erin Mills Parkway
11	Streetsville / Old Meadowvale	14 km	June 13 (Sat)	10:00 AM	Murphy's Ice Cream Parlor 9 Main Street
3	Rockwood / Applewood	12 km	June 25 (Thur)	6:15 PM	Dairy Queen 915 Rathburn Road East
2	Clarkson / Lorne Park	12 km	July 4 (Sat)	10:00 AM	Dairy Queen 2425 Truscott Drive
1	Lakeview / Port Credit	13 km	July 9 (Thur)	6:15 PM	Dairy Cream 715 Lakeshore Road East
7	Cooksville	12 km	July 23 (Thur)	6:15 PM	Caffe Demetre 285 Enfield Place
5	Britannia	14 km	SAT July 26	10:00 AM	Baskin Robbins 6045 Mavis Road
6	Creditview	14 km	July 30 (Thur)	6:15 PM	Coffee Culture Café & Eatery 1220 Eglinton Avenue West
3, 4, 6 & 8	Burnhamthorpe Trail (end to end)		Aug 8 (Sat)	10:00 AM	Location TBD
9	Meadowvale	10 km	Aug 13 (Thur)	6:15 PM	Baskin Robbins 6040 Glen Erin Drive
5	Malton	13 km	Aug 27 (Thur)	6:15 PM	McDonalds 3510 Derry Road E
8	UTM	15 km	Sept 10 (Thur)	6:15 PM	UTM 3359 Mississauga Road
5 & 11	Tour Prep Ride (100/120 Loop)	20 km	Sept 12 (Sat)	10:00 AM	Location TBD
4	Downtown / Sheridan College	15 km	Sept 15 (Tues)	6:15 PM	Celebration Square
ALL	Tour de Mississauga		Sept 20 (Sun)	8:00 AM	Celebration Square
TBD	Day Zombie Ride		Oct TBD (Sat)	1:30 PM	Location TBD
TBD	Night Halloween Ride		Oct TBD	7:00PM	Location TBD

MAY 12 2015

10

**Stephanie Smith**

---

**From:** Irwin Nayer <~~irwin@irwin.com~~>  
**Sent:** 2015/05/06 2:10 PM  
**To:** 'Morris, Donnie'; Jacqueline Hunter; Stephanie Smith  
**Subject:** May 12 Meeting Agenda

I was not sure who to contact so all of you are getting this message. For the Tuesday meeting I would like to address the issue of bicycle parking at city hall. It seems that the bike room, which has never been heavily utilized, is no longer open to the public and is now for employees only. I want this discussed at committee and hopefully we will have a recommendation to offer.

Thanks,

Irwin



# Corporate Report

Clerk's Files

Originator's Files MG.23.REP

Mississauga Cycling Advisory Committee  
MAY 12 2015

---

**DATE:** March 31, 2015

**TO:** Chair and Members of General Committee  
Meeting Date: April 22, 2015

**FROM:** Martin Powell, P.Eng.  
Commissioner of Transportation and Works

**SUBJECT:** 2015 Sidewalk and Multi-Use Trail Construction Programs  
(Wards 3, 4, 5, 6 and 11)

---

**RECOMMENDATION:** That the proposed 2015 Sidewalk and Multi-Use Trail Construction Programs, as outlined in the report dated March 31, 2015 from the Commissioner of Transportation and Works, be approved.

**REPORT  
HIGHLIGHTS:**

- New sidewalks will be constructed in 2015 with an emphasis on transit accessibility, for a total of 5.3 kilometres (3.3 miles).
- A total of 4.3 kilometres (2.7 miles) of new multi-use trails will be constructed as part of the 2015 Cycling Program Capital Budget, based on the Mississauga Cycling Master Plan.
- A total of 7.5 kilometres (12 miles) of new multi-use trails will be constructed over 2014-2016 as part of the 2013-2016 Cycling Program Capital Budget, in conjunction with the Region of Peel's Hanlan Water Project.
- A total of 0.7 kilometres (0.4 miles) of multi-use trails will be reconstructed as part of the 2015 Cycling Rehabilitation Program.

**BACKGROUND:**

The Transportation and Works Department has reviewed and prioritized new sidewalk construction needs, taking into consideration a compiled inventory of requests with emphasis on transit accessibility, to determine the recommended 2015 sidewalk construction program. In addition, staff has reviewed and prioritized new multi-use trail construction needs based on the Mississauga Cycling Master Plan.

**COMMENTS:**

Candidates for these programs have been assessed based upon safety considerations, transit servicing, alignment with the Cycling Master Plan, construction feasibility, timing of adjacent land development, connections to the existing sidewalk and cycling networks and coordination with other capital infrastructure projects.

Sidewalk Program

Table 1 provides a description of the proposed works at various locations. All proposed sidewalks are 1.5 metre (5 foot) wide concrete sidewalks. Site drawings showing the locations of each proposed sidewalk are attached (Appendix 3 to Appendix 8).

Multi-Use Trail Program

All of the multi-use trail construction locations outlined in this report are being tendered and constructed in coordination with other capital infrastructure projects, namely the Region of Peel's Hanlan Water Project. Construction timing will be subject to the overall project schedules, but at this time it is anticipated that the majority of the multi-use trail construction would take place in late 2015.

Table 2 provides a description of the proposed works at various locations. All trails are approximately 3 metres (10 feet) wide. Site drawings showing the locations of each proposed multi-use trail are attached (Appendix 9 to Appendix 14).

Cycling Rehabilitation Program

The south side of Rathburn Road West between the east leg of Deer Run and Queensbridge Drive (west intersection) is to be rehabilitated. The multi-use trail was originally constructed in 1985 and is in need of repair. The location of this trail is shown in Table 2.

**STRATEGIC PLAN:** The addition of sidewalk and cycling network infrastructure supports the CONNECT, MOVE, and LIVING GREEN pillars of the Strategic Plan.

**FINANCIAL IMPACT:** New cycling and sidewalk construction along major roads is funded through Development Charges.

An amount of \$1,000,000 from Development Charges was approved in the 2015 Capital Budget for sidewalk construction. Approximately \$885,000 of these funds will be used to fund the sidewalk program outlined within this report. An amount of \$185,000 from the Developer Contributions Reserve fund will be used to fund the sidewalk construction on Midway Boulevard and Keaton Crescent (non-major roads).

An amount of \$1,200,000 was approved in the 2015 Capital Budget for the overall Cycling Program. The 2015 multi-use trail program outlined in this report is estimated at \$1,128,000 (excluding the Hanlan-related works). The remaining funds in the 2015 Cycling Program capital budget will be used for on-road cycling facilities. Council approval for these projects will be addressed in future reports, as appropriate.

An amount of \$2,525,000 was approved for the construction of multi-use trails in association with the Hanlan Water Project as a multi-year project, cash-flowed over the 2013-2016 Capital Budgets.

An amount of \$250,000 was approved in the 2015 Capital Budget for the overall Cycling Rehabilitation Program.




11.1c

**CONCLUSION:**

The proposed 2015 Sidewalk and Multi-Use Trail Construction Programs reflect the needs and priorities to advance the planned pedestrian and cycling networks, with an emphasis on transit accessibility and the implementation of the Cycling Master Plan.

**ATTACHMENTS:**

- Appendix 1: Table 1: Sidewalk Program
- Appendix 2: Table 2: Multi-Use Trail Program
- Appendix 3: Bramalea Road (Ward 5) Sidewalk Program
- Appendix 4: Mid-Way Boulevard (Ward 5) Sidewalk Program
- Appendix 5: Financial Drive (Ward 11) Sidewalk Program
- Appendix 6: Keaton Crescent (Ward 5) Sidewalk Program
- Appendix 7: Torbram Road (Ward 5) Sidewalk Program
- Appendix 8: Goreway Drive (Ward 5) Sidewalk Program
- Appendix 9: Cawthra Road (Ward 4) Multi-use Trail Program
- Appendix 10: Dixie Road (Ward 3) Multi-use Trail Program
- Appendix 11: Eglinton Avenue East (Ward 5) Multi-use Trail Program
- Appendix 12: Tomken Road (Ward 5) Multi-use Trail Program
- Appendix 13: Tomken Road (Ward 5) Multi-use Trail Program
- Appendix 14: Rathburn Road West (Ward 6) Cycling Rehabilitation Program



Martin Powell, P.Eng.

Commissioner of Transportation and Works

*Prepared By: Jacqueline Hunter*

*Active Transportation Technologist*

Table 1: Sidewalk Program

Appendix	Roadway/Ward	Location	From	To
1	Bramalea Road (Ward 5)	East Side	Derry Road East	Drew Road
1	Bramalea Road (Ward 5)	West Side	Boylen Road /Logistics Drive	north City limit
2	Mid-Way Boulevard (Ward 5)	North Side	Pacific Circle (west intersection)	Pacific Circle (east intersection)
3	Financial Drive (Ward 11)	East Side	Derry Road West	Meadowvale Boulevard
4	Keaton Crescent (Ward 5)	East, North and West sides (inner circle)	Matheson Boulevard West (west intersection)	Matheson Boulevard West (east intersection)
5	Torbram Road (Ward 5)	West Side	Derry Road East	Kimbel Street
6	Goreway Drive/Disco Road (Ward 5)	East Side	Zahavy Way	Atwell Drive

**Table 2: Multi-Use Trail Program**

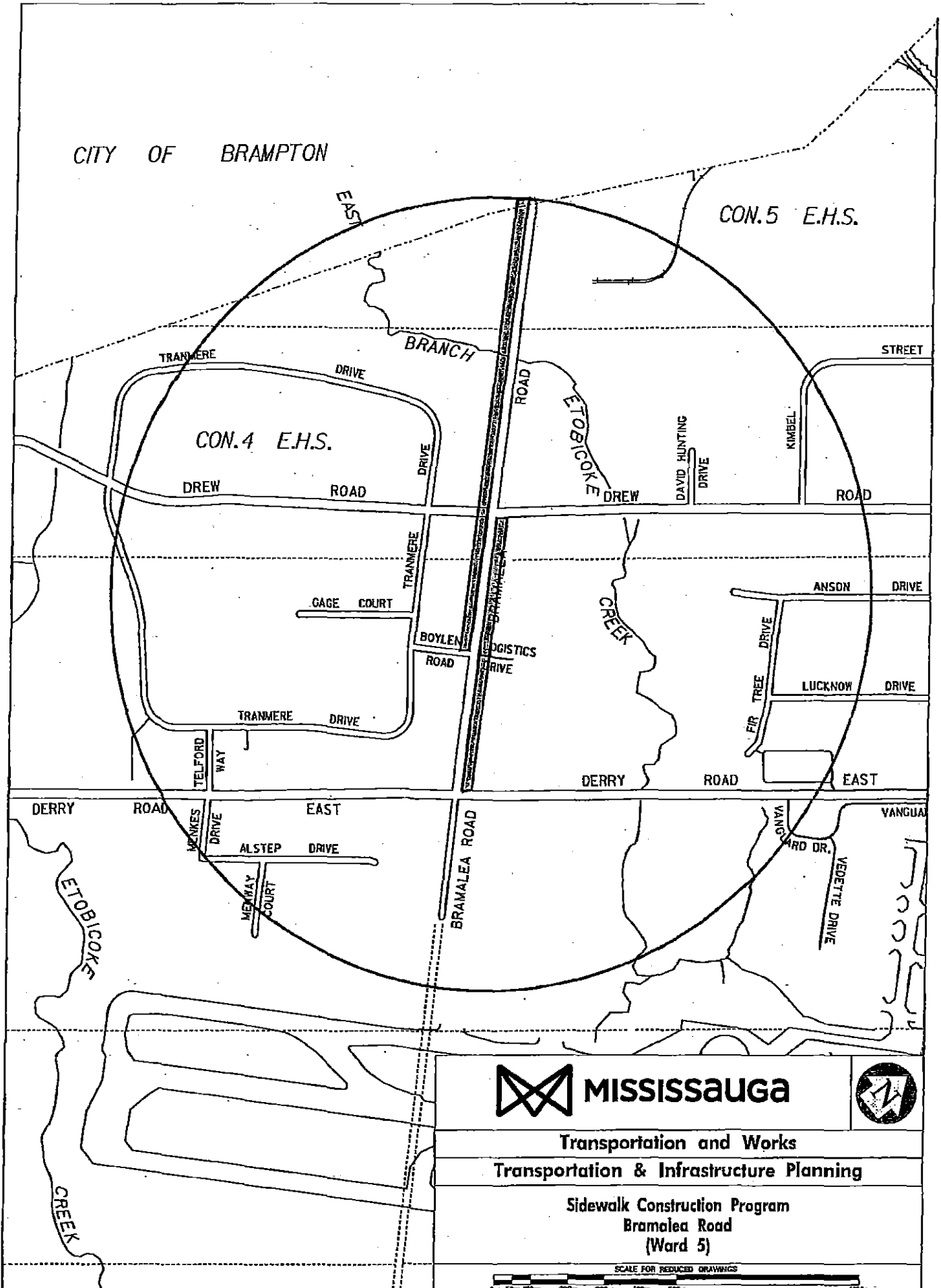
Appendix	Roadway/Ward	Location	From	To	Comments
7	Cawthra Road (Ward 4)	West Side	Burnhamthorpe Road East	Meadows Boulevard	Hanlan Water Project (2013-2016)
8	Dixie Road (Ward 3)	West Side	Golden Orchard Drive	Eastgate Parkway	Hanlan Water Project (2013-2016)
9	Eglinton Avenue East (Ward 5)	South Side	Eastgate Parkway	Etobicoke Creek	Adjacent to Transitway
10	Tomken Road (Ward 5)	East	Eastgate Parkway	Britannia Road East	Hanlan Water Project (2013-2016)
11	Tomken Road (Ward 5)	West	Courtneypark Drive East	Derry Road East	Deferred from 2012, property acquisition
12	Rathburn Road West (Ward 6)	South	Deer Run (east intersecton)	Queensbridge Drive (west intersecton)	Originally constructed in 1985 and is in need of repair

# APPENDIX 3

CITY OF BRAMPTON

CON.5 E.H.S.

CON.4 E.H.S.



## MISSISSAUGA



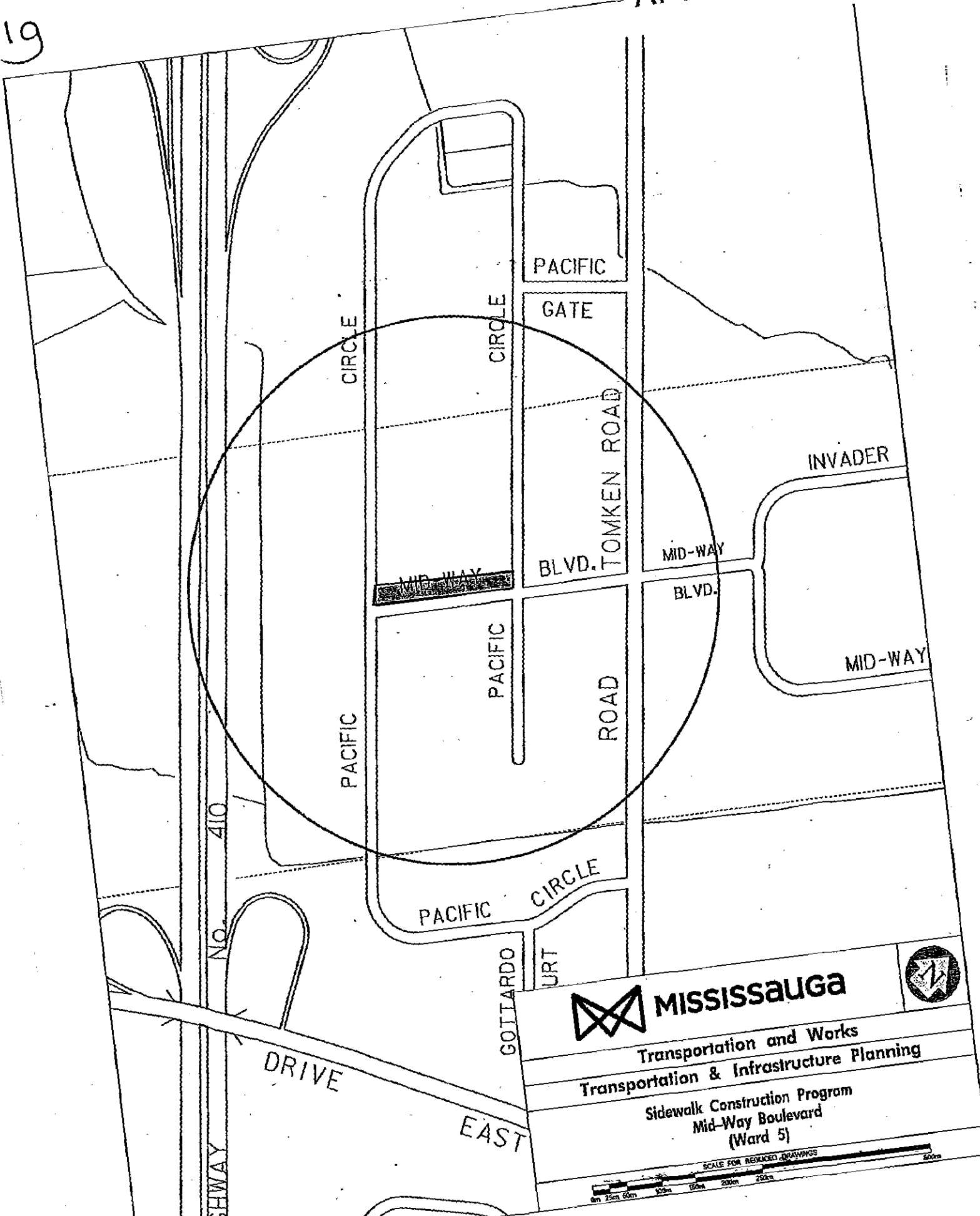
Transportation and Works  
 Transportation & Infrastructure Planning

Sidewalk Construction Program  
 Bramalea Road  
 (Ward 5)

SCALE FOR REDUCED DRAWINGS




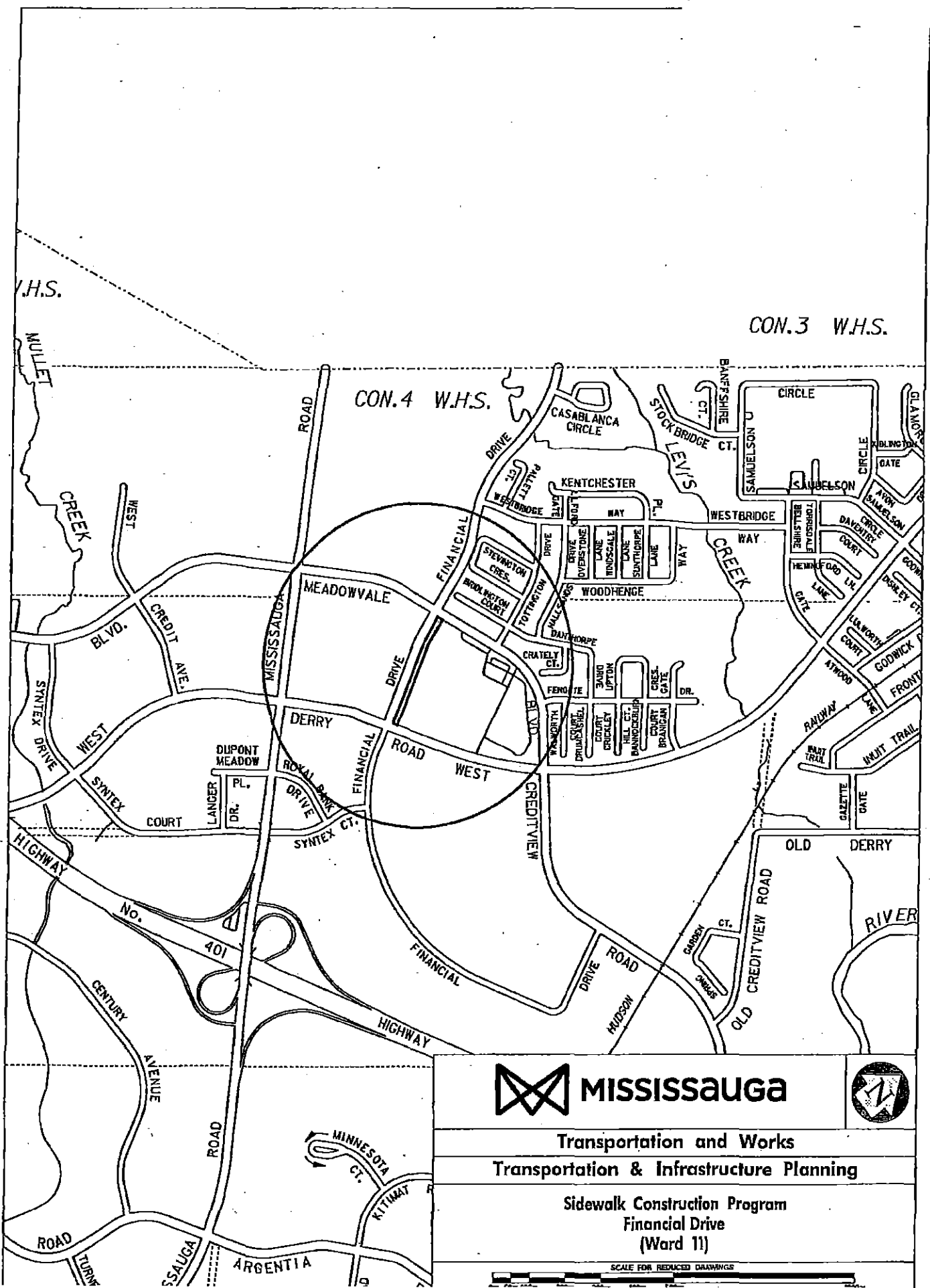
19



Transportation and Works  
 Transportation & Infrastructure Planning

Sidewalk Construction Program  
 Mid-Way Boulevard  
 (Ward 5)

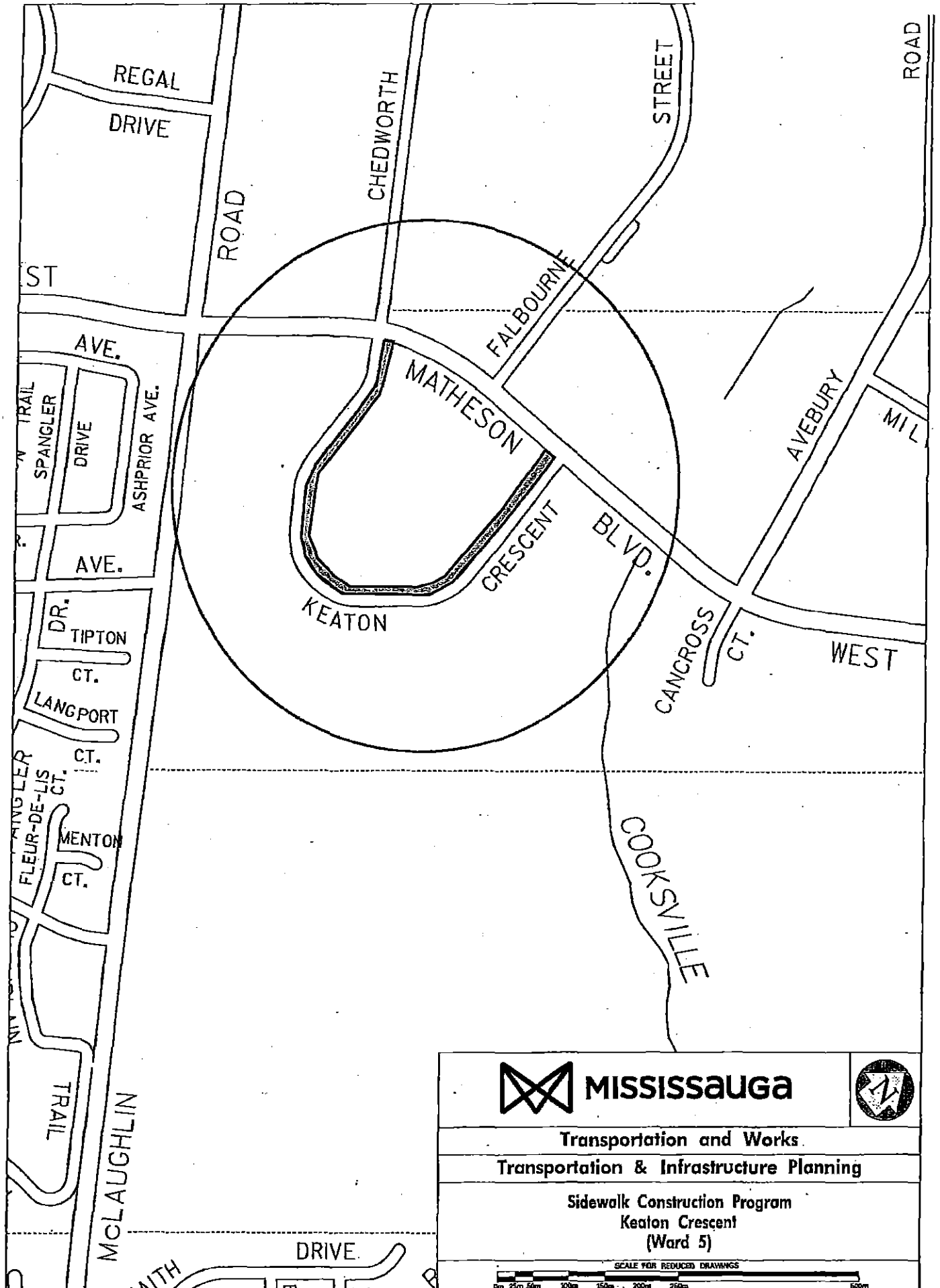


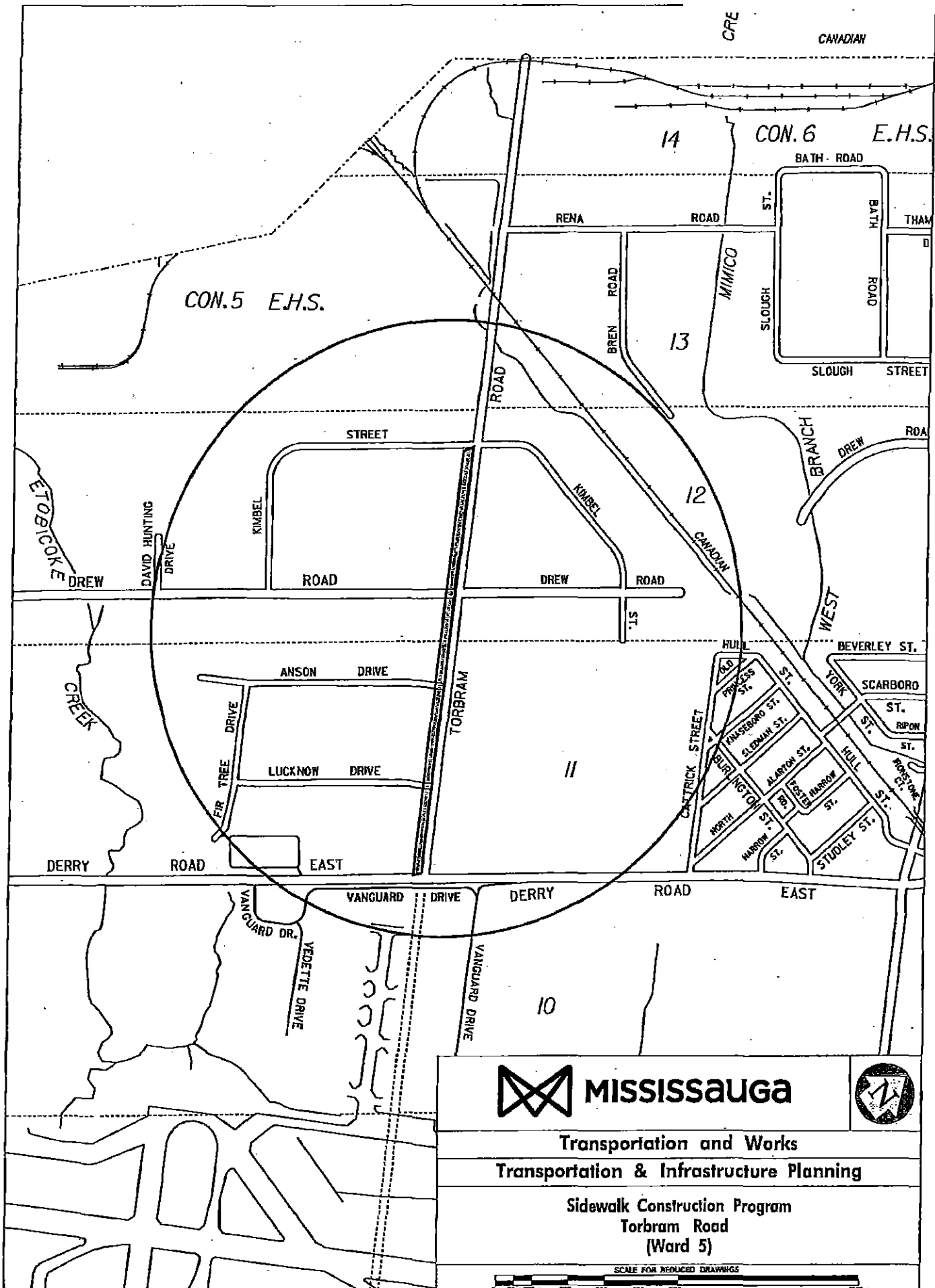


Transportation and Works  
 Transportation & Infrastructure Planning

Sidewalk Construction Program  
 Financial Drive  
 (Ward 11)







**MISSISSAUGA**



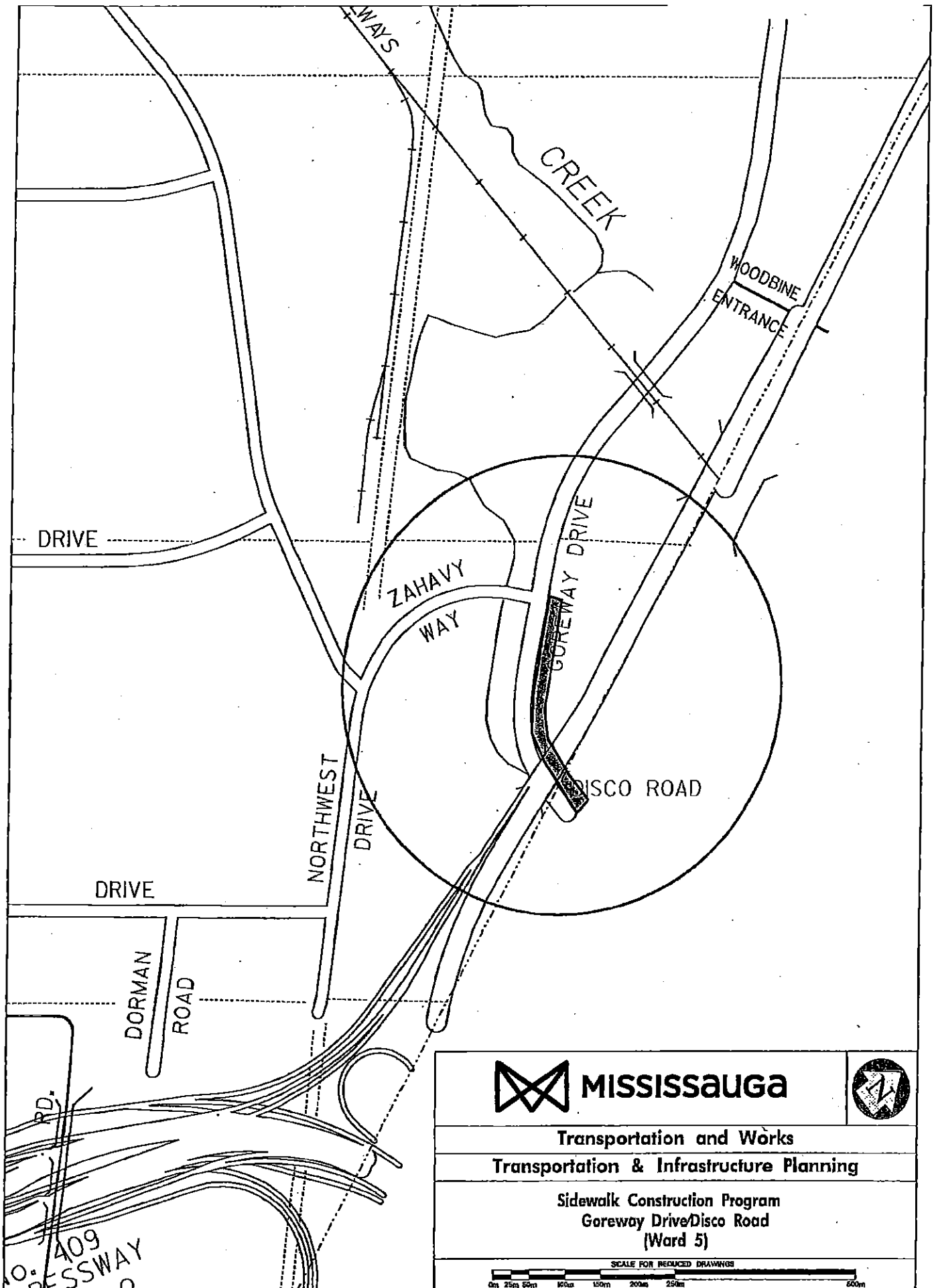
**Transportation and Works  
Transportation & Infrastructure Planning**

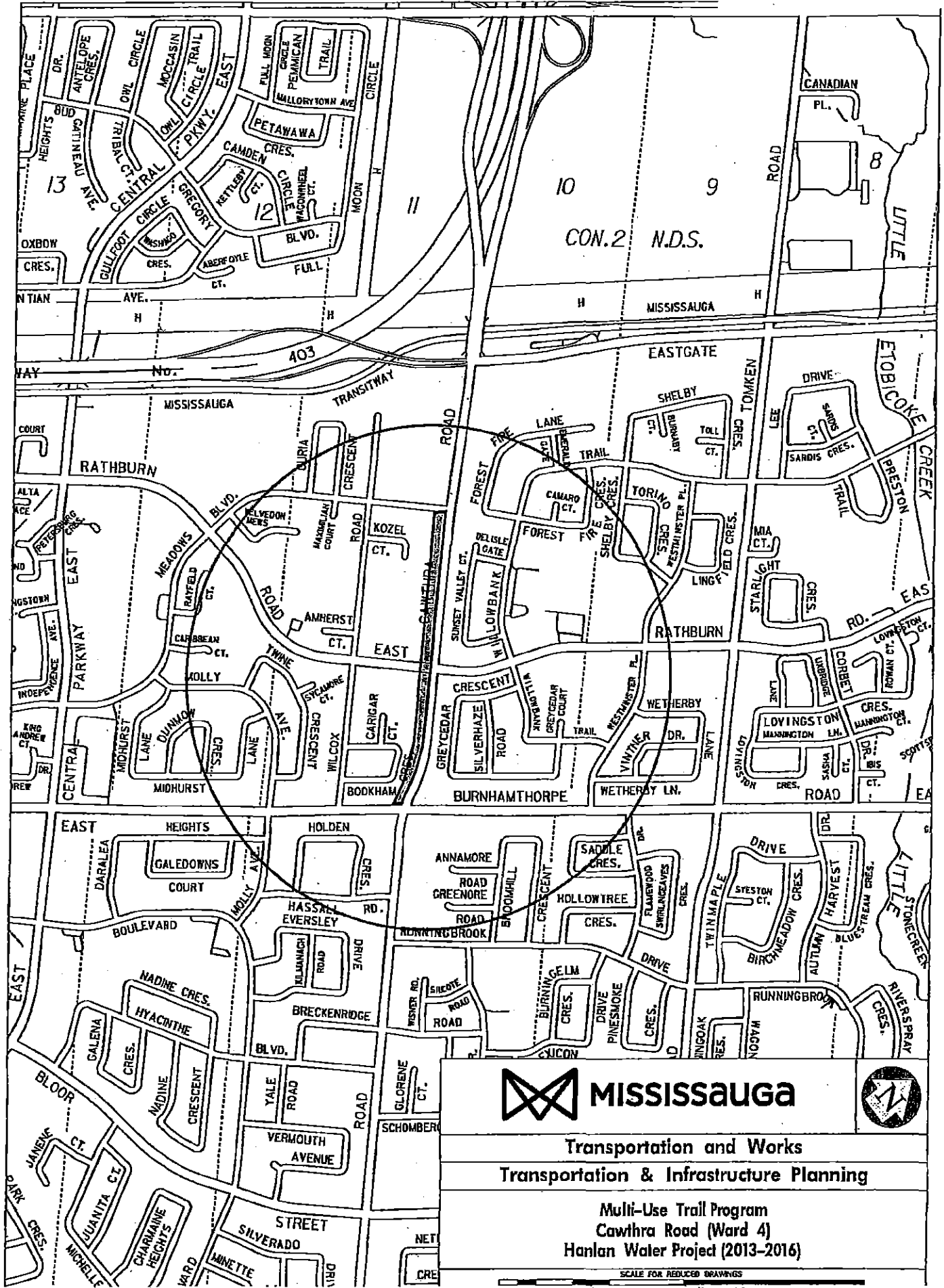
**Sidewalk Construction Program  
Torbram Road  
(Ward 5)**

SCALE FOR REDUCED DRAWINGS









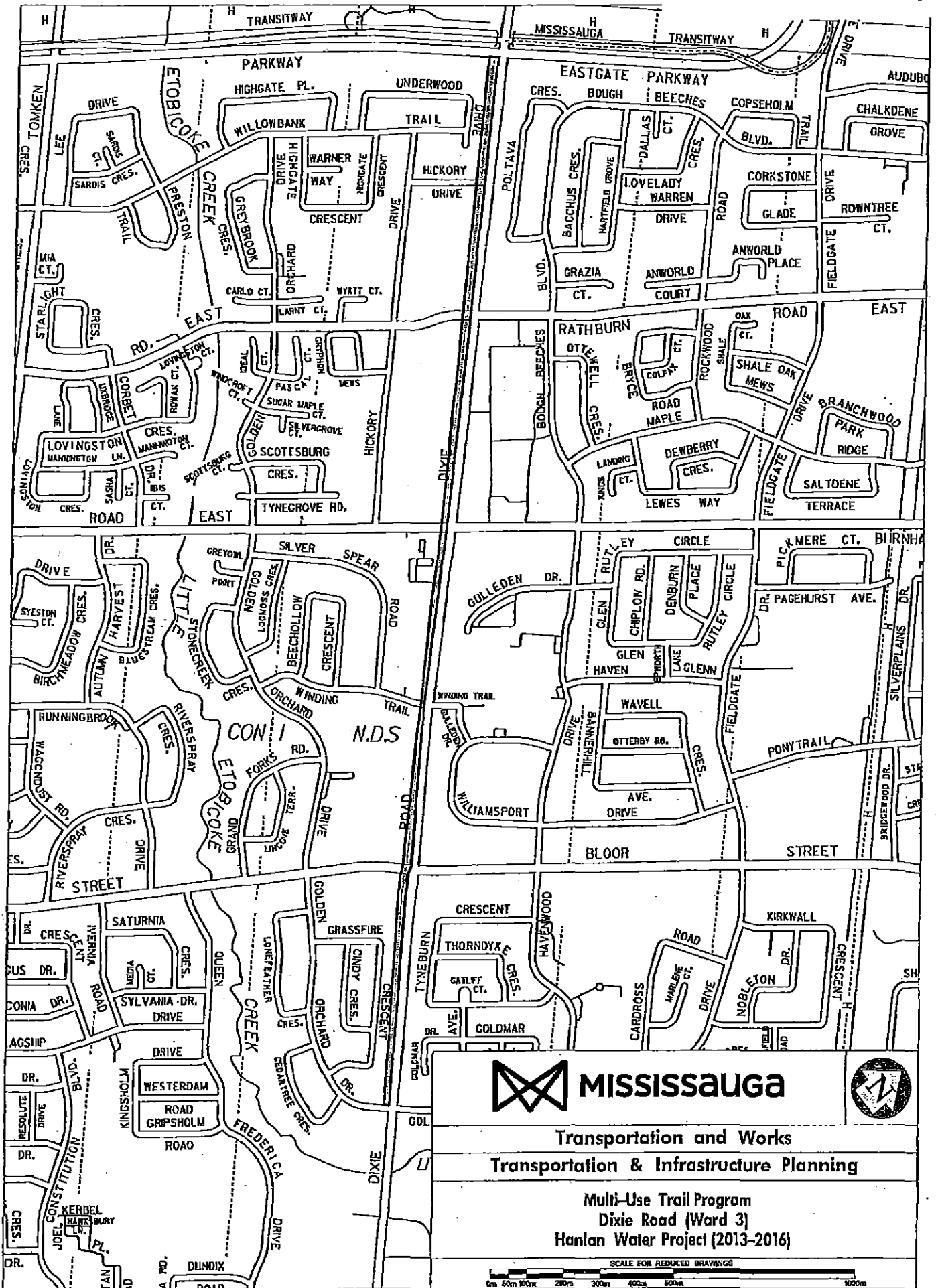
**MISSISSAUGA**  
 Transportation and Works  
 Transportation & Infrastructure Planning

Multi-Use Trail Program  
 Cawthra Road (Ward 4)  
 Hanlan Water Project (2013-2016)

SCALE FOR REDUCED DRAWINGS


H. 13

# APPENDIX 10

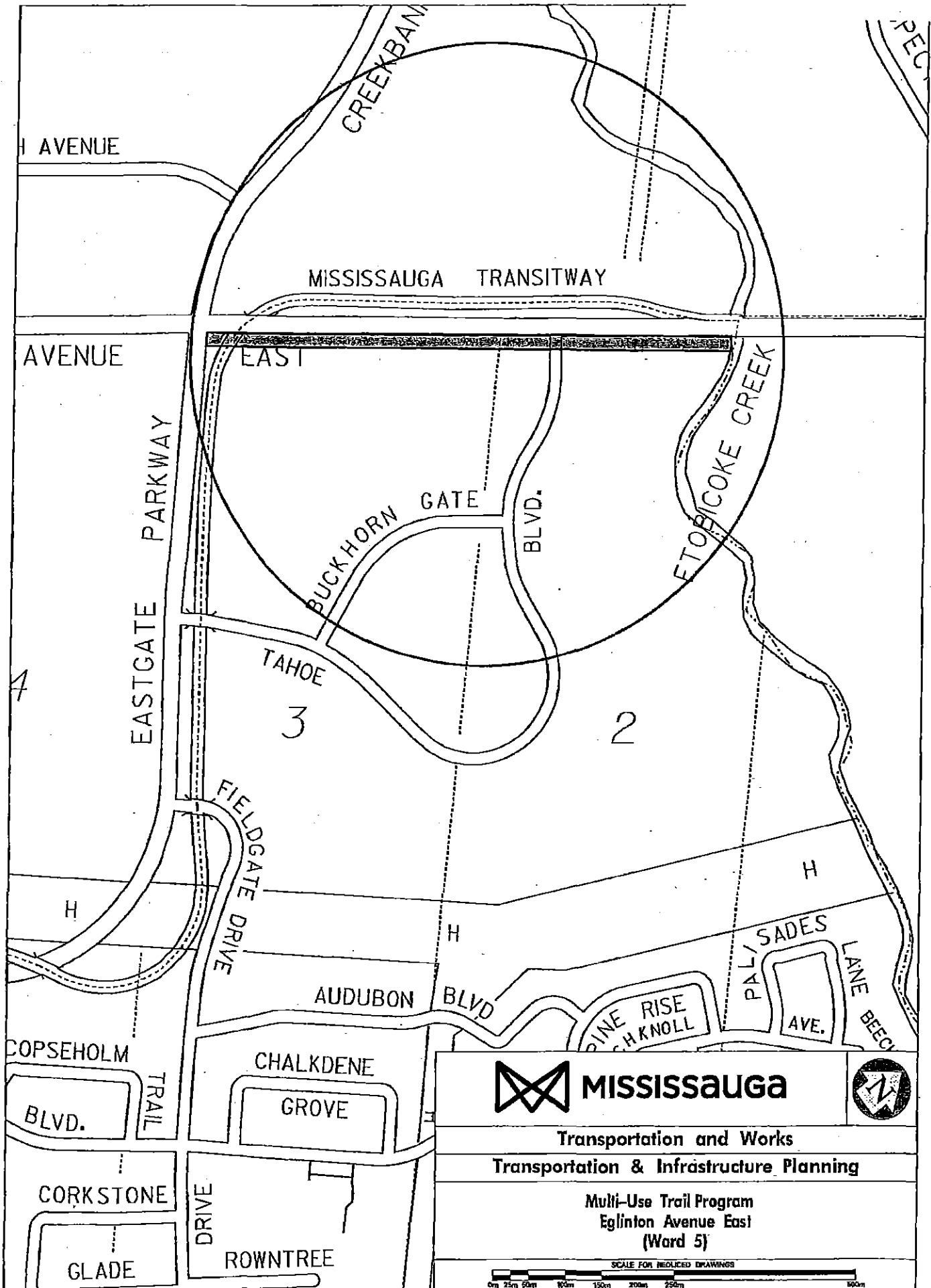


**Transportation and Works**  
**Transportation & Infrastructure Planning**

**Multi-Use Trail Program**  
**Dixie Road (Ward 3)**  
**Hanlan Water Project (2013-2016)**



1/1/1n



**MISSISSAUGA**



Transportation and Works

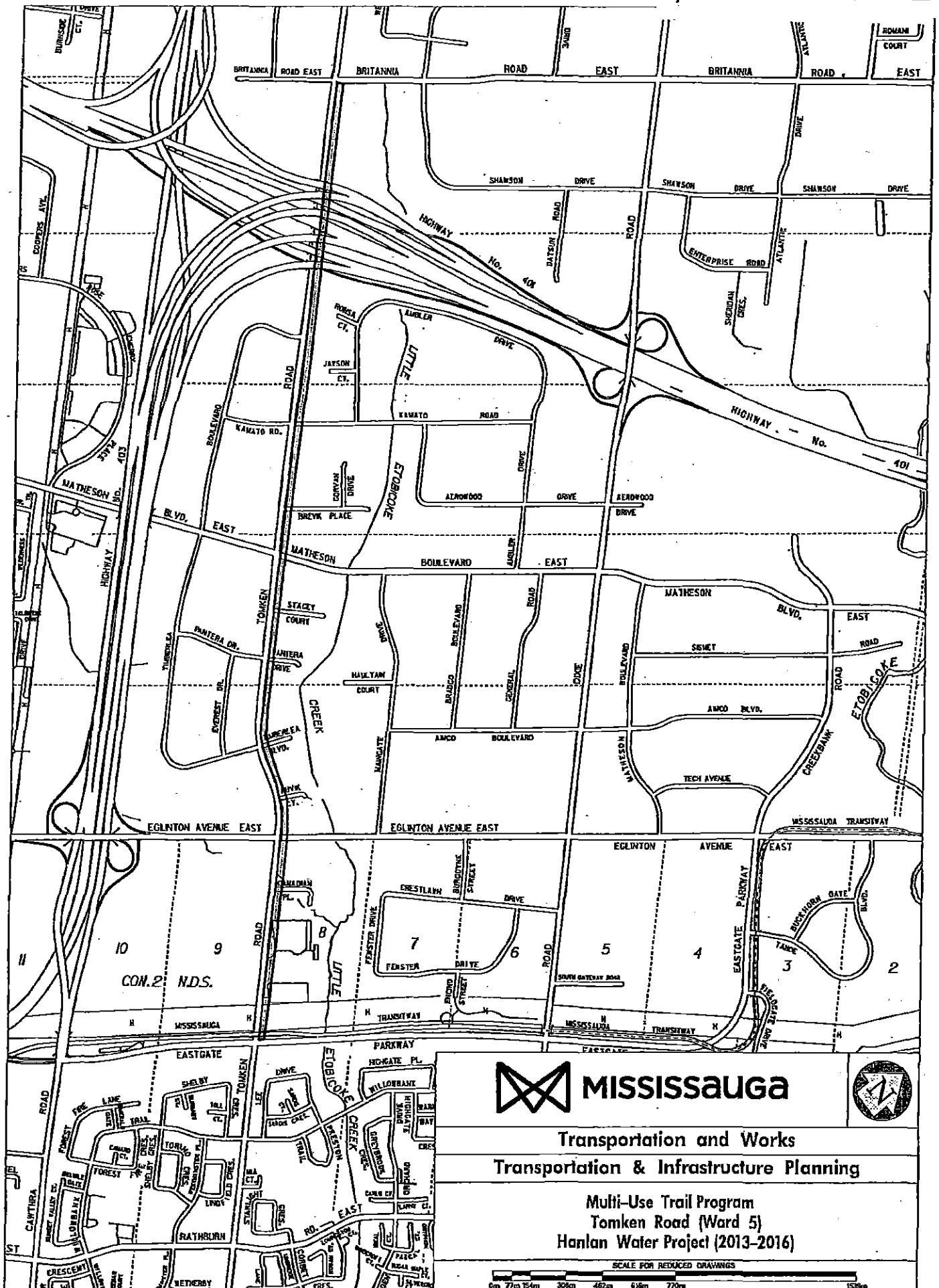
Transportation & Infrastructure Planning

Multi-Use Trail Program  
Eglinton Avenue East  
(Ward 5)



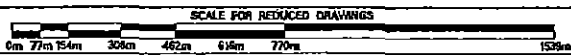
1110

# APPENDIX 12

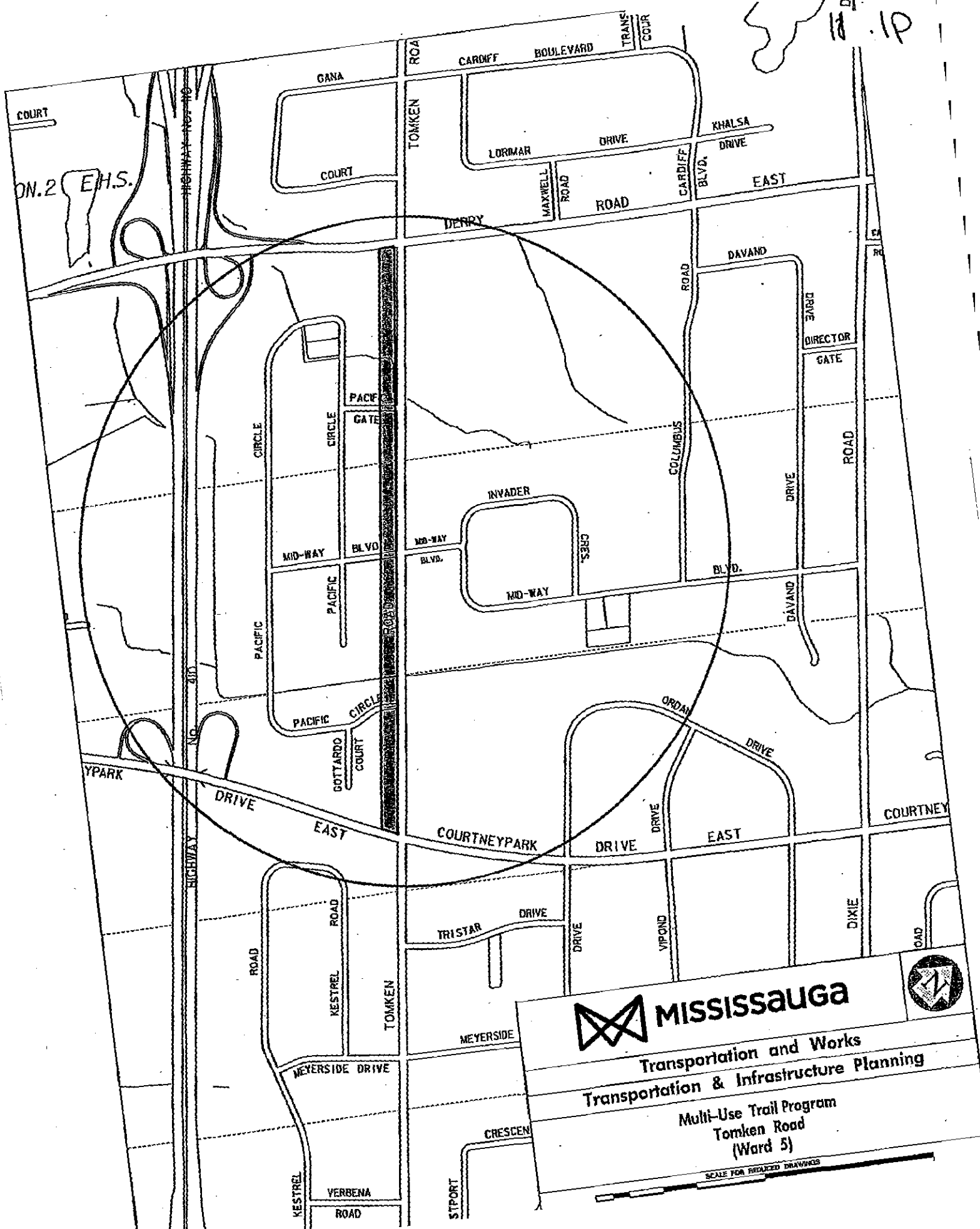


**MISSISSAUGA**  
 Transportation and Works  
 Transportation & Infrastructure Planning

Multi-Use Trail Program  
 Tomken Road (Ward 5)  
 Hanlan Water Project (2013-2016)



DI 18.1P



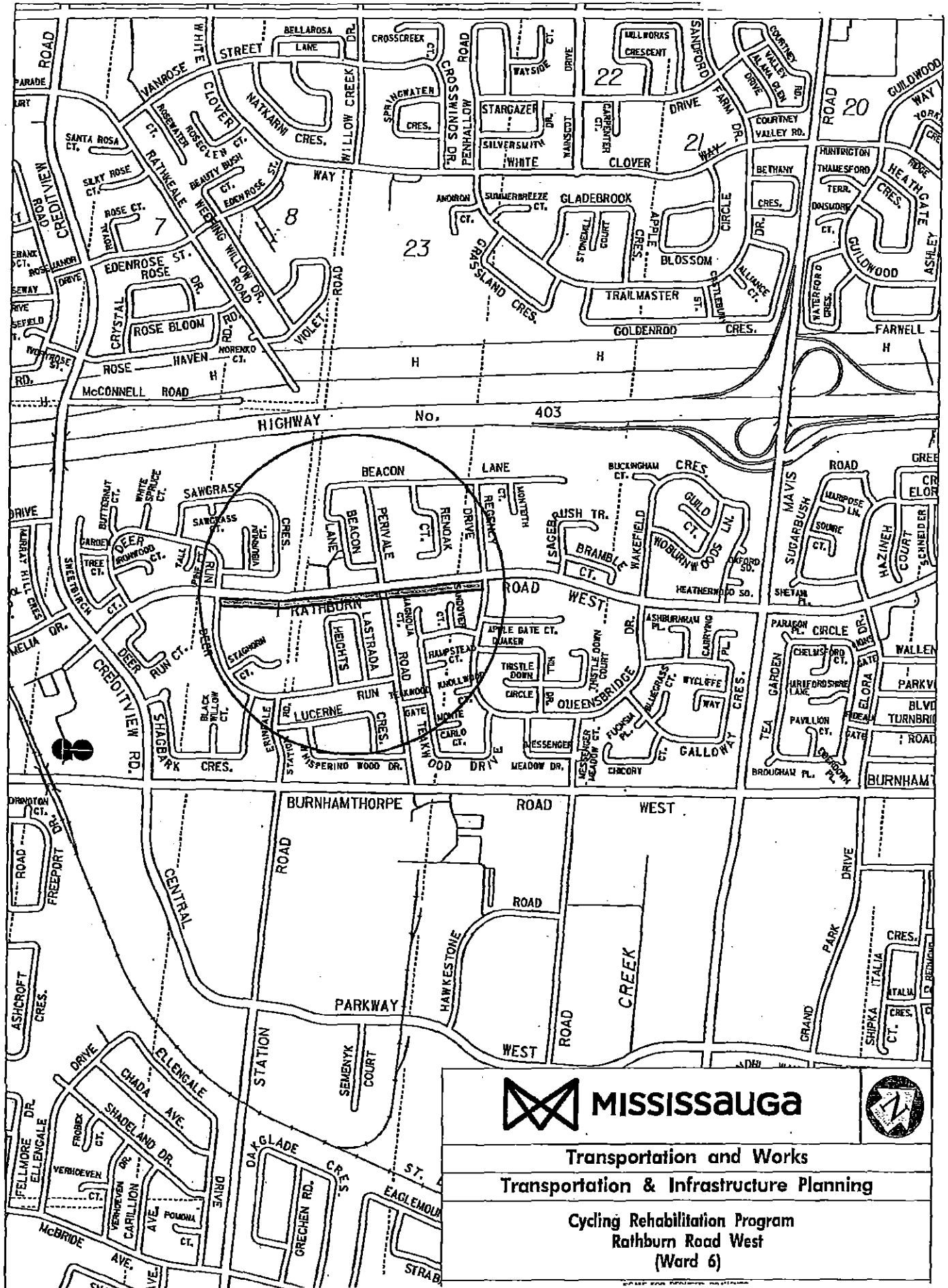
 **MISSISSAUGA**

Transportation and Works  
 Transportation & Infrastructure Planning

Multi-Use Trail Program  
 Tomken Road  
 (Ward 5)

SCALE FOR PROPOSED DRAWINGS





**MISSISSAUGA**



**Transportation and Works  
Transportation & Infrastructure Planning**

**Cycling Rehabilitation Program  
Rathburn Road West  
(Ward 6)**