ALTERNATIVE #1
(2-LANE WITH SIGNALS)

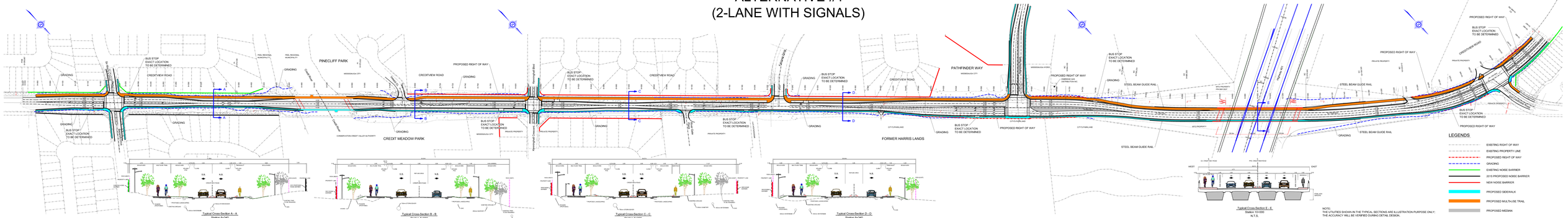

NOTE:
THE UTILITIES SHOWN IN THE TYPICAL SECTIONS ARE ILLUSTRATION PURPOSE ONLY; THE ACCURACY WILL BE VERIFIED DURING DETAIL DESIGN.

LEGENDS

- EXISTING RIGHT OF WAY
- EXISTING PROPERTY LINE
- PROPOSED RIGHT OF WAY
- GRADING
- EXISTING NOISE BARRIER
- 2015 PROPOSED NOISE BARRIER
- NEW NOISE BARRIER
- PROPOSED SIDEWALK
- PROPOSED MULTI-USE TRAIL
- PROPOSED MEDIAN

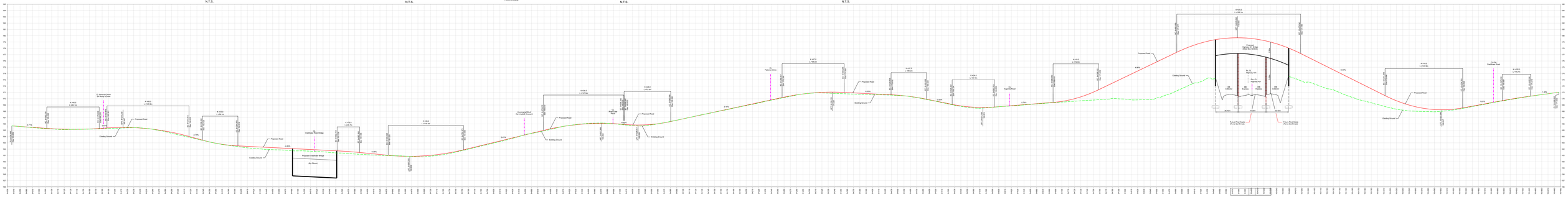

AECOM
CONSULTANTS

HORIZONTAL / VERTICAL CONTROL MONUMENTS	DIGITAL INFORMATION	No.	DATE	REVISIONS	INITIAL	SIGNED

MISSISSAUGA

CREDITVIEW ROAD CLASS EA
PLAN / PROFILE / CROSS SECTIONS
ALTERNATIVE #1, (2-LANE WITH SIGNALS)
PLAN / PROFILE - STA. 8+337 TO STA. 10+487

DESIGN	DRAWN	CHECKED	CONTRACT No.
SCALE: 10 0 10 20			
DATE:	DRAWING NUMBER		SHEET

ALTERNATIVE #2
(2-LANE WITH 1 ROUNDABOUT)

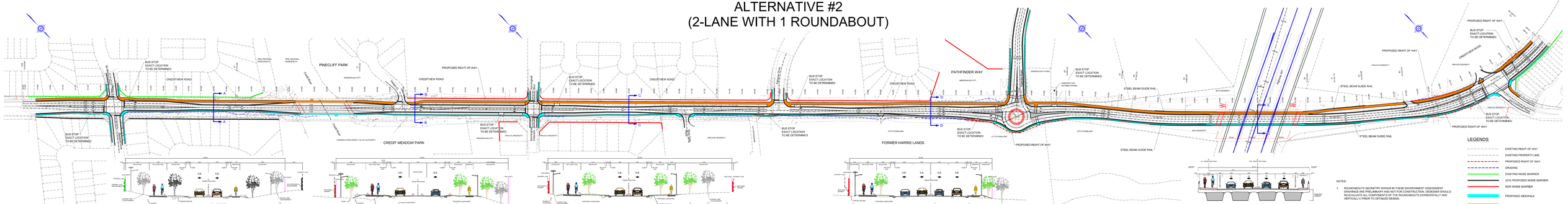

NOTES:

1. ROUNDABOUTS GEOMETRY SHOWN IN THESE ENVIRONMENT ASSESSMENT DRAWINGS ARE PRELIMINARY AND NOT FOR CONSTRUCTION. DESIGNER SHOULD RE-EVALUATE ALL COMPONENTS OF THE ROUNDABOUTS (HORIZONTALLY AND VERTICALLY) PRIOR TO DETAILED DESIGN.
2. GRADING LIMIT HAVE BEEN ESTIMATED BASED ON AVAILABLE MAPPING DATA.
3. THE UTILITIES SHOWN IN THESE DRAWINGS ARE FOR ILLUSTRATION PURPOSE ONLY. THE EXISTENCE, LOCATION AND ELEVATION OF UTILITIES AND/OR CONCEALED STRUCTURES IN THESE DRAWING ARE NOT GUARANTEED

LEGENDS

- EXISTING RIGHT OF WAY
- EXISTING PROPERTY LINE
- PROPOSED RIGHT OF WAY
- GRADING
- EXISTING NOISE BARRIER
- 2016 PROPOSED NOISE BARRIER
- NEW NOISE BARRIER
- PROPOSED SIDEWALK
- PROPOSED MULTI-USE TRAIL
- PROPOSED MEDIAN

AECOM
CONSULTANTS

HORIZONTAL / VERTICAL CONTROL MONUMENTS	DIGITAL INFORMATION	No.	DATE	REVISIONS	INITIAL	SIGNED

MISSISSAUGA

CREDITVIEW ROAD CLASS EA
PLAN / PROFILE / CROSS SECTIONS
ALTERNATIVE #2: (2-LANE WITH 1 ROUNDABOUT)
PLAN: 20+A, 9+A2/T TO 9T+A, 10+A/T

DESIGN	DRAWN	CHECKED	CONTRACT No.
SCALE: 1:5 — 30			SHEET
DATE:	DRAWING NUMBER		

PREFERRED ALTERNATIVE

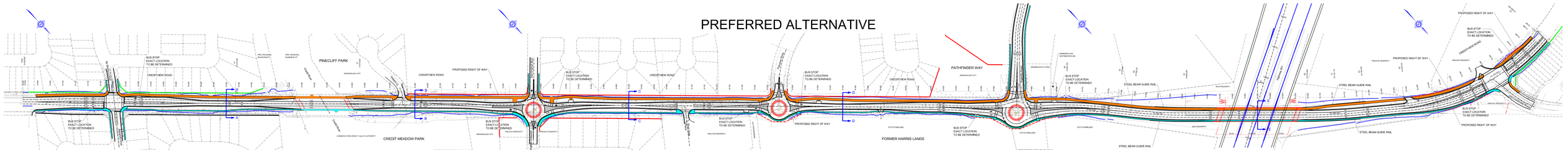

NOTES:

1. ROUNDABOUTS GEOMETRY SHOWN IN THESE ENVIRONMENT ASSESSMENT DRAWINGS ARE PRELIMINARY AND NOT FOR CONSTRUCTION. DESIGNER SHOULD RE-EVALUATE ALL COMPONENTS OF THE ROUNDABOUTS (HORIZONTALLY AND VERTICALLY) PRIOR TO DETAILED DESIGN.
2. GRADING LIMIT HAVE BEEN ESTIMATED BASED ON AVAILABLE MAPPING/DATA.
3. THE UTILITIES SHOWN IN THESE DRAWINGS ARE FOR ILLUSTRATION PURPOSE ONLY. THE EXISTENCE, LOCATION AND ELEVATION OF UTILITIES AND/OR CONCEALED STRUCTURES IN THESE DRAWING ARE NOT GUARANTEED

AECOM
CONSULTANTS

HORIZONTAL / VERTICAL CONTROL MONUMENTS	DIGITAL INFORMATION	No.	DATE	REVISIONS	INITIAL	SIGNED

MISSISSAUGA

CREDITVIEW ROAD CLASS EA
PLAN / CROSS SECTIONS
PREFERRED ALTERNATIVE
PLAN : 37A, 84G37 TO 87A, 104B7

DESIGN	DRAWN	CHECKED	CONTRACT No.
SCALE : 15 0 30		DRAWING NUMBER	SHEET
DATE :			

ALTERNATIVE #4
(4-LANE WITH SIGNALS)

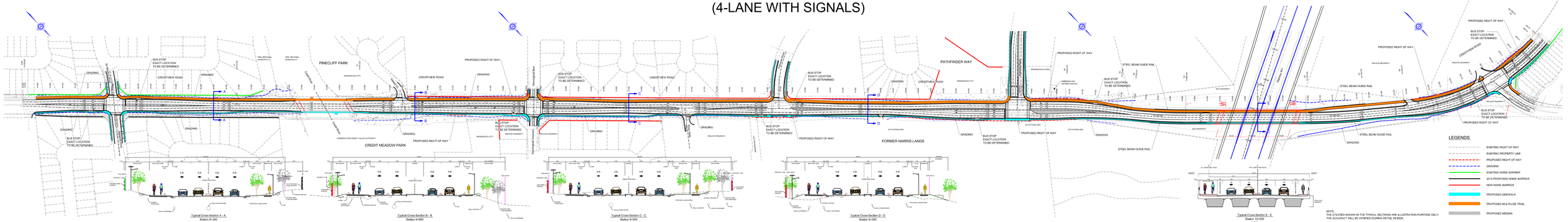

NOTE:
THE UTILITIES SHOWN IN THE TYPICAL SECTIONS ARE ILLUSTRATION PURPOSE ONLY; THE ACCURACY WILL BE VERIFIED DURING DETAIL DESIGN.

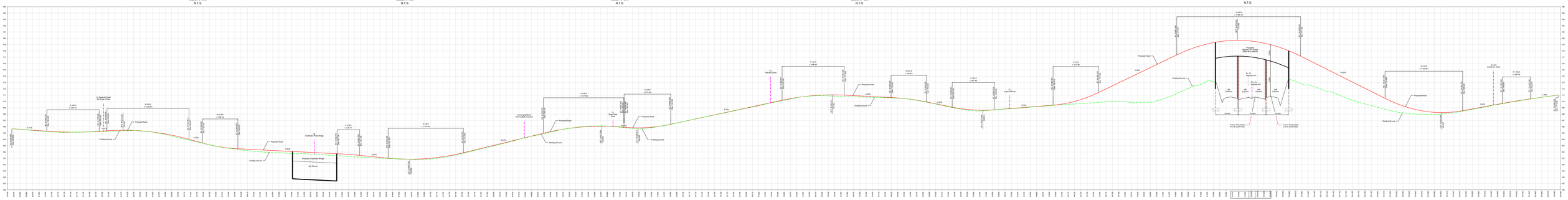

AECOM

CONSULTANTS

HORIZONTAL / VERTICAL CONTROL MONUMENTS	DIGITAL INFORMATION	No.	DATE	REVISIONS	INITIAL	SIGNED

MISSISSAUGA

CREDITVIEW ROAD CLASS EA
PLAN / PROFILE / CROSS SECTIONS
ALTERNATIVE #4: (4-LANE WITH SIGNALS)
PLAN / PROFILE - STA. 8+037 TO STA. 10+487

DESIGN	DRAWN	CHECKED	CONTRACT No.
SCALE:	10 0 20 30	DRAWING NUMBER	SHEET
DATE:			

LONG-TERM SOLUTION

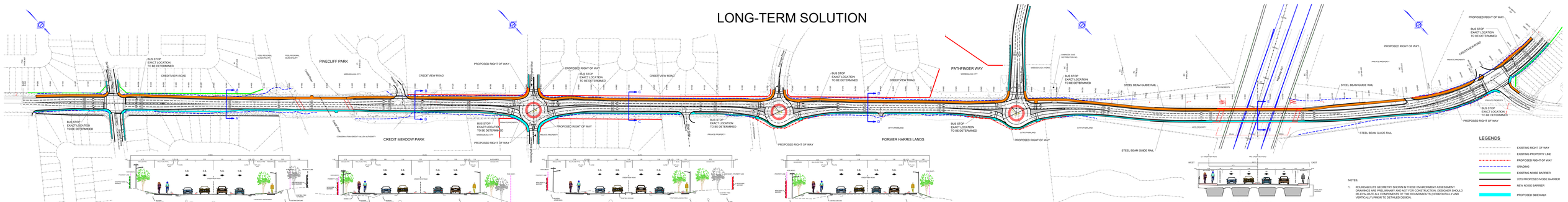

LEGENDS

- EXISTING RIGHT OF WAY
- EXISTING PROPERTY LINE
- PROPOSED RIGHT OF WAY
- GRADING
- EXISTING NOISE BARRIER
- 2015 PROPOSED NOISE BARRIER
- NEW NOISE BARRIER
- PROPOSED SIDEWALK
- PROPOSED MULTI-USE TRAIL
- PROPOSED MEDIAN

NOTES:

1. ROUNDABOUTS GEOMETRY SHOWN IN THESE ENVIRONMENT ASSESSMENT DRAWINGS ARE PRELIMINARY AND NOT FOR CONSTRUCTION. DESIGNER SHOULD RE-EVALUATE ALL COMPONENTS OF THE ROUNDABOUTS (HORIZONTALLY AND VERTICALLY) PRIOR TO DETAILED DESIGN.
2. GRADING LIMIT HAVE BEEN ESTIMATED BASED ON AVAILABLE MAPPING/DATA.
3. THE UTILITIES SHOWN IN THESE DRAWINGS ARE FOR ILLUSTRATION PURPOSE ONLY. THE EXISTENCE, LOCATION AND ELEVATION OF UTILITIES AND/OR CONCEALED STRUCTURES IN THESE DRAWING ARE NOT GUARANTEED

AECOM

CONSULTANTS

HORIZONTAL / VERTICAL CONTROL MONUMENTS	DIGITAL INFORMATION	No.	DATE	REVISIONS	INITIAL	SIGNED

MISSISSAUGA

CREDITVIEW ROAD CLASS EA
PLAN / CROSS SECTIONS
LONG-TERM SOLUTION
PLAN - STA. 9+637 TO STA. 10+467

DESIGN	DRAWN	CHECKED	CONTRACT No.
SCALE : 10 0 30		DRAWING NUMBER	SHEET
DATE :			