APPENDIX N

Preliminary Design Drawings

COURTNEYPARK DRIVE EAST

CLASS EA AND PRELIMINARY DESIGN

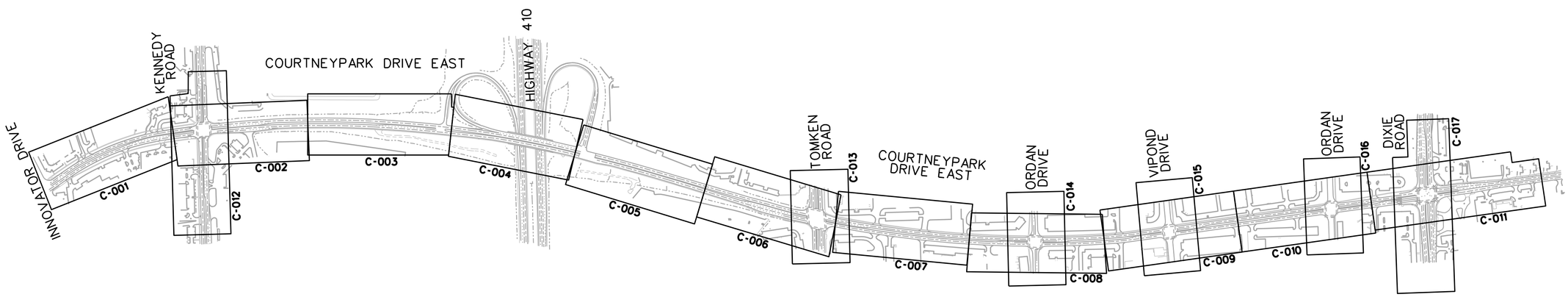

KEY PLAN

MISSISSAUGA

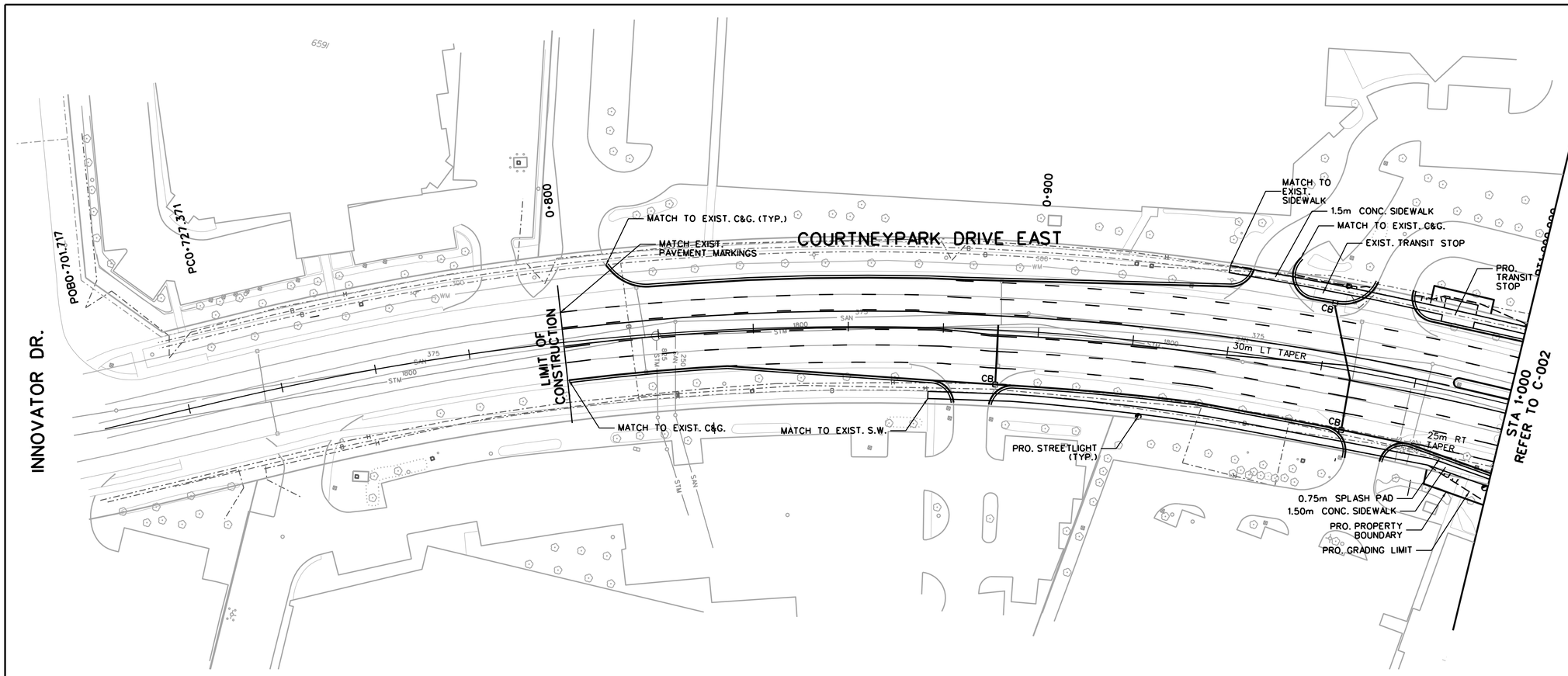

SERVICE DATA

SERVICE	DATE	INIT.	SERVICE	DATE	INIT.
SAN. SEWERS			GAS MAINS		
STM. SEWERS			BELL U/G CABLE		
WATERMAINS			HYDRO U/G CABLE		
M.O.E.			ROGERS U/G CABLE		

REVISIONS

DATE	DETAILS	INIT.

LEGEND

- PROPOSED RIGHT-OF-WAY
- LIMIT OF GRADING
- PROPOSED DITCH
- PROPOSED STORM SEWER
- PROPOSED TRAFFIC SIGNAL POLE
- PROPOSED HYDRO POLE
- PROPOSED STREETLIGHT
- PROPOSED HYDRO POLE W/ STREETLIGHT
- EXISTING PROPERTY BOUNDARY
- STM — EXISTING STORM SEWER
- SAN — EXISTING SANITARY SEWER
- WM — EXISTING WATERMAIN
- R — EXISTING ROGERS CONDUIT
- B — EXISTING BELL CONDUIT
- H — EXISTING HYDRO LINE
- G — EXISTING GAS MAIN

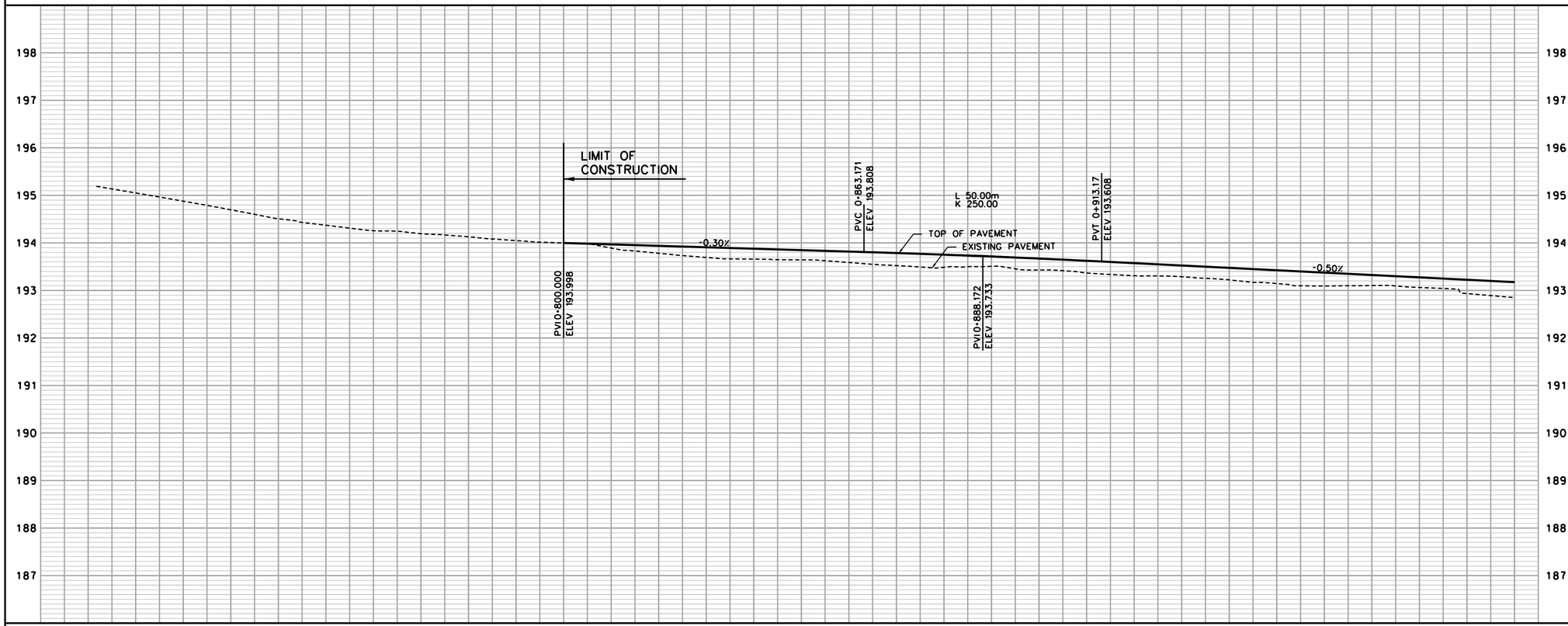

					193.998	193.938	193.878	193.818	193.752	193.670	193.574	193.474	193.374	193.274	FINAL RD. GR.
	194.878	194.508	194.256	194.129	193.998	193.782	193.659	193.587	193.486	193.430	193.310	193.223	193.094	193.063	EXIST RD. GR.
0+700	0+720	0+740	0+760	0+780	0+800	0+820	0+840	0+860	0+880	0+900	0+920	0+940	0+960	0+980	CHAINAGE

GENERAL NOTES

1. ALL DRIVEWAYS ASPHALT UNLESS OTHERWISE NOTED
2. ALL SERVICE LOCATIONS ARE APPROXIMATE AND MUST BE LOCATED ACCURATELY IN FIELD
3. ALL MEASUREMENTS FOR THIS PROJECT ARE IN METRES AND/OR MILLIMETRES UNLESS OTHERWISE INDICATED
4. ALL SINGLE C.B. LATERALS TO BE 250mm Ø CL 65-D
   ALL OTHERS TO BE 300mm Ø CL 65-D
5. ALL TREES AND SHRUBS NOT MARKED IN THE FIELD FOR REMOVAL, TO BE PROTECTED
6. ALL SEWERS AND LATERALS TO HAVE CLASS 'B' BEDDING AND SAND COVER BACKFILL UNLESS OTHERWISE INDICATED
7. ALL UTILITY RELOCATION BY OTHERS
8. "X" - DENOTES REMOVALS
9. DURING SEWER CONSTRUCTION, WATERMAINS TO BE PROTECTED TO THE SATISFACTION OF THE PUBLIC WORKS DEPARTMENT OF THE REGIONAL MUNICIPALITY OF PEEL
10. COLD GRINDS TO BE MAX. 50mm IN DEPTH UNLESS OTHERWISE NOTED
11. INFORMATION SHOWN HEREON IS FOR USE BY THE CITY OF MISSISSAUGA, TRANSPORTATION AND WORKS DEPARTMENT, AND IS NOT INTENDED FOR USE BY ANY OTHER PARTIES UNLESS EXPRESSED WRITTEN CONSENT IS OBTAINED. MEASUREMENTS SHOWN MUST BE CONFIRMED BY FIELD SURVEY BEFORE USE.
12. PROTECTED BY COPYRIGHT. MAY NOT BE REPRODUCED WITHOUT PERMISSION
13. **THIS IS NOT A PLAN OF SURVEY**

DESIGN BY	APPROVED BY
C.E.T.	
DEPARTMENTAL APPROVAL	
SILVIO CESARIO P.ENG.	

MISSISSAUGA

PRODUCED FOR - T&W, ENGINEERING AND WORKS

COURTNEYPARK DRIVE EAST

KENNEDY RD. TO DIXIE RD.

STA 0+800 TO STA 1+000

SCALE HOR. 1:500 VERT. 1:50	AREA		PROJECT No. 165010564
C.A.D.D. BY P.H.	CHECKED BY M.B.		PLAN No. C-001
DATE MARCH 2015	SHEET 2 OF 18		

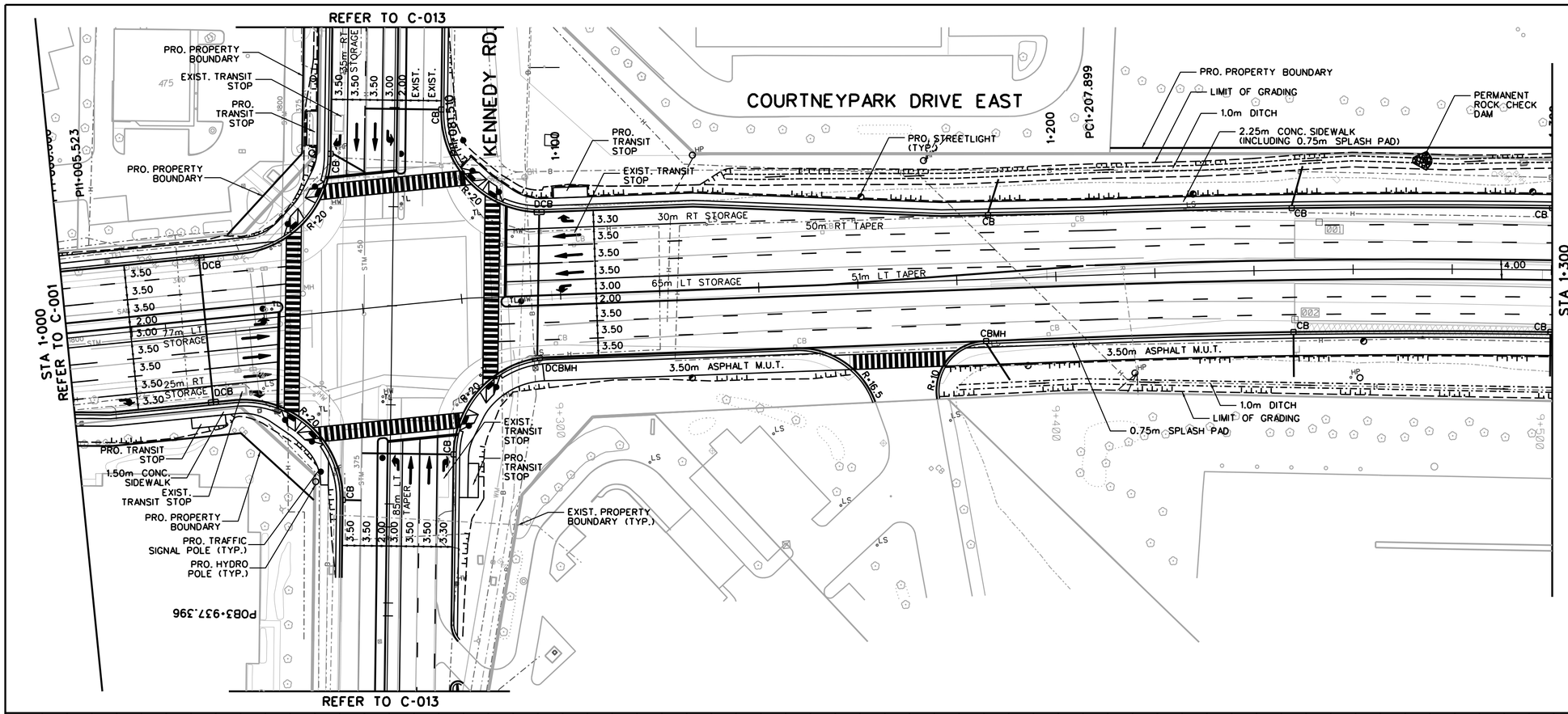

SERVICE DATA

SERVICE	DATE	INIT.	SERVICE	DATE	INIT.
SAN. SEWERS			GAS MAINS		
STM. SEWERS			BELL U/G CABLE		
WATERMAINS			HYDRO U/G CABLE		
M.O.E.			ROGERS U/G CABLE		

REVISIONS

DATE	DETAILS	INIT.

LEGEND

- PROPOSED RIGHT-OF-WAY
- LIMIT OF GRADING
- PROPOSED DITCH
- PROPOSED STORM SEWER
- PROPOSED TRAFFIC SIGNAL POLE
- PROPOSED HYDRO POLE
- PROPOSED STREETLIGHT
- PROPOSED HYDRO POLE W/ STREETLIGHT
- EXISTING PROPERTY BOUNDARY
- STM — EXISTING STORM SEWER
- SAN — EXISTING SANITARY SEWER
- WM — EXISTING WATERMAIN
- R — EXISTING ROGERS CONDUIT
- B — EXISTING BELL CONDUIT
- H — EXISTING HYDRO LINE
- G — EXISTING GAS MAIN

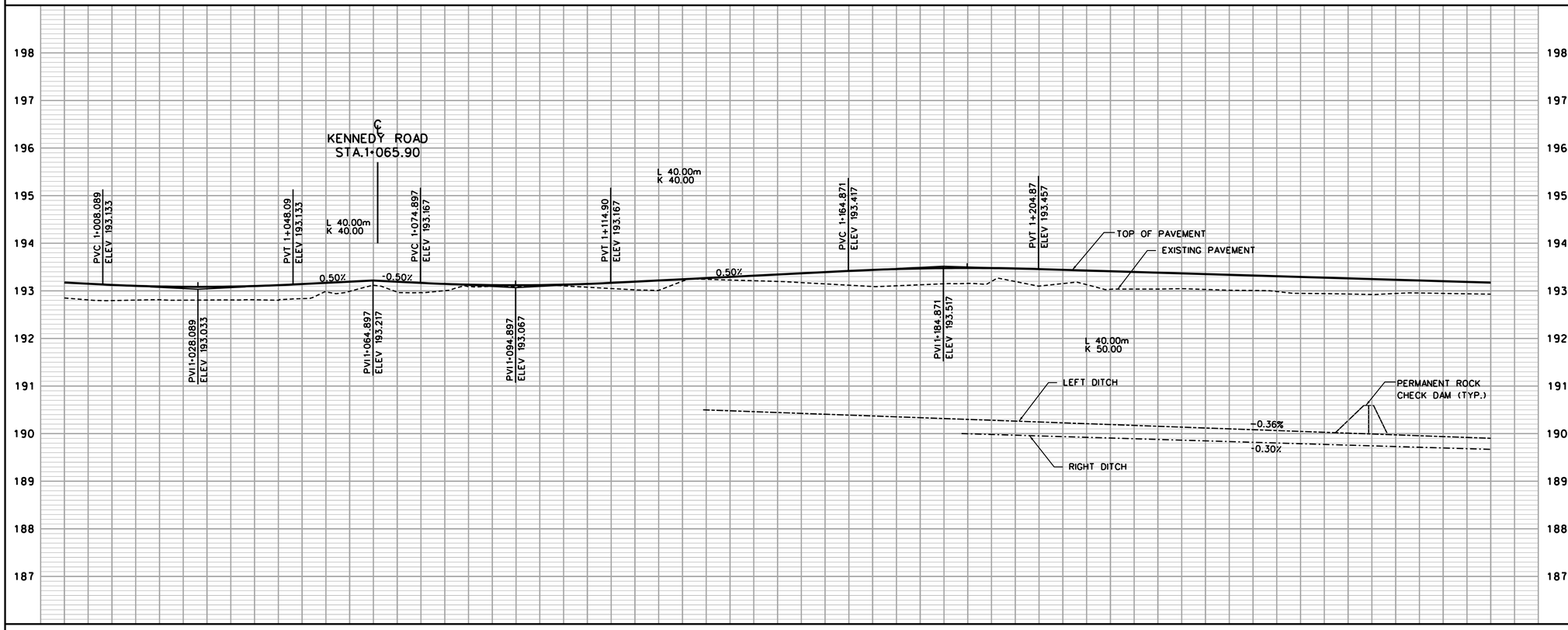

193.174	193.092	193.101	193.193	193.145	193.121	193.193	193.293	193.393	193.470	193.470	193.412	193.352	193.292	193.232	193.172	FINAL RD. GR.
192.851	192.812	192.813	192.990	193.004	193.105	193.021	193.227	193.146	193.127	193.196	193.033	193.030	192.947	192.945	192.931	EXIST RD. GR.
1+000	1+020	1+040	1+060	1+080	1+100	1+120	1+140	1+160	1+180	1+200	1+220	1+240	1+260	1+280	1+300	CHAINAGE

GENERAL NOTES

1. ALL DRIVEWAYS ASPHALT UNLESS OTHERWISE NOTED
2. ALL SERVICE LOCATIONS ARE APPROXIMATE AND MUST BE LOCATED ACCURATELY IN FIELD
3. ALL MEASUREMENTS FOR THIS PROJECT ARE IN METRES AND/OR MILLIMETRES UNLESS OTHERWISE INDICATED
4. ALL SINGLE C.B. LATERALS TO BE 250mm Ø CL 65-D ALL OTHERS TO BE 300mm Ø CL 65-D
5. ALL TREES AND SHRUBS NOT MARKED IN THE FIELD FOR REMOVAL, TO BE PROTECTED
6. ALL SEWERS AND LATERALS TO HAVE CLASS 'B' BEDDING AND SAND COVER BACKFILL UNLESS OTHERWISE INDICATED
7. ALL UTILITY RELOCATION BY OTHERS
8. "X" - DENOTES REMOVALS
9. DURING SEWER CONSTRUCTION, WATERMAINS TO BE PROTECTED TO THE SATISFACTION OF THE PUBLIC WORKS DEPARTMENT OF THE REGIONAL MUNICIPALITY OF PEEL
10. COLD GRINDS TO BE MAX. 50mm IN DEPTH UNLESS OTHERWISE NOTED
11. INFORMATION SHOWN HEREON IS FOR USE BY THE CITY OF MISSISSAUGA, TRANSPORTATION AND WORKS DEPARTMENT, AND IS NOT INTENDED FOR USE BY ANY OTHER PARTIES UNLESS EXPRESSED WRITTEN CONSENT IS OBTAINED. MEASUREMENTS SHOWN MUST BE CONFIRMED BY FIELD SURVEY BEFORE USE.
12. PROTECTED BY COPYRIGHT. MAY NOT BE REPRODUCED WITHOUT PERMISSION
13. **THIS IS NOT A PLAN OF SURVEY**

DESIGN BY — C.E.T.

APPROVED BY

DEPARTMENTAL APPROVAL — SILVIO CESARIO P.ENG.

MISSISSAUGA

PRODUCED FOR - T&W, ENGINEERING AND WORKS

COURTNEYPARK DRIVE EAST

KENNEDY RD TO DIXIE RD

STA 1+000 TO STA 1+300

SCALE HOR. 1:500 VERT. 1:50	AREA	PROJECT No. 165010564	
C.A.D.D. BY P.H.	CHECKED BY M.B.	PLAN No. C-002	
DATE MARCH 2015	SHEET 3 OF 18		

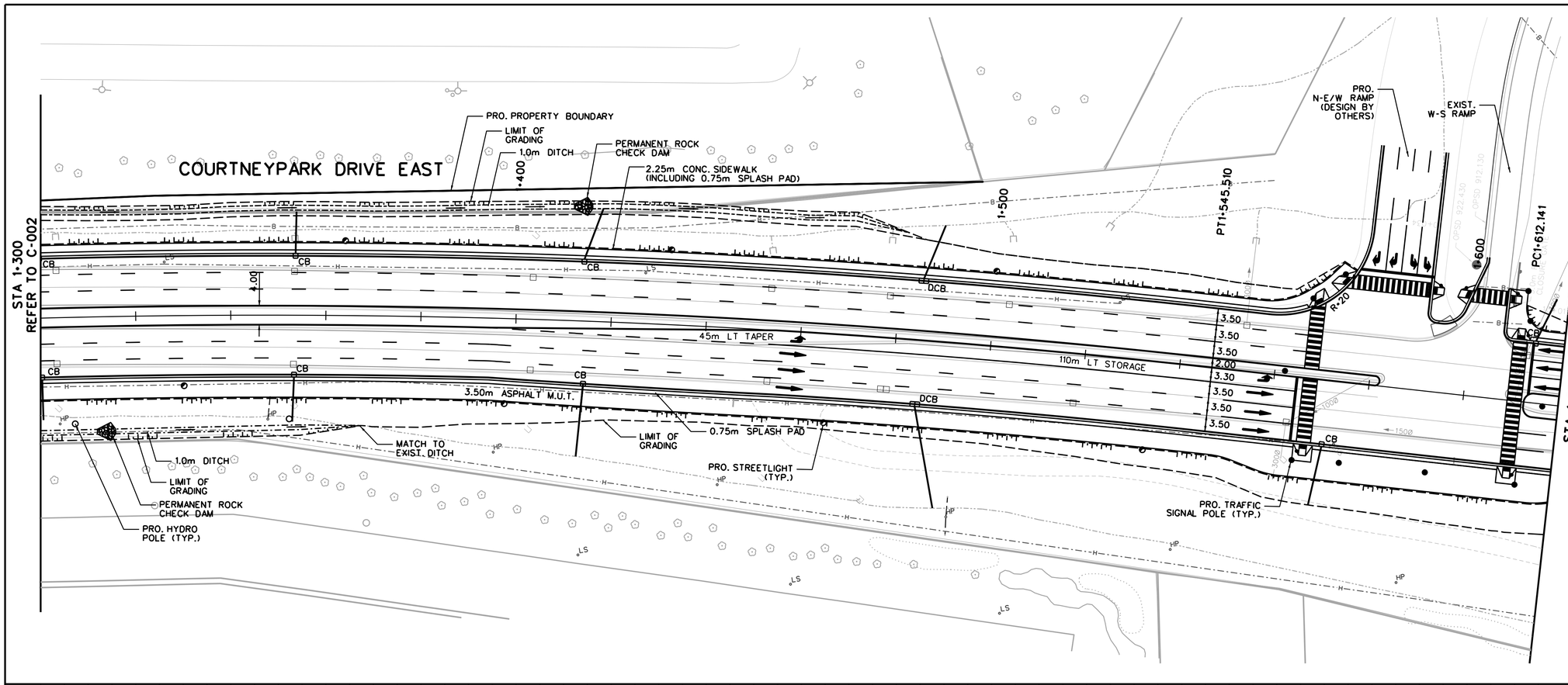

SERVICE DATA

SERVICE	DATE	INIT.	SERVICE	DATE	INIT.
SAN. SEWERS			GAS MAINS		
STM. SEWERS			BELL U/G CABLE		
WATERMAINS			HYDRO U/G CABLE		
M.O.E.			ROGERS U/G CABLE		

REVISIONS

DATE	DETAILS	INIT.

LEGEND

- PROPOSED RIGHT-OF-WAY
- LIMIT OF GRADING
- PROPOSED DITCH
- PROPOSED STORM SEWER
- PROPOSED TRAFFIC SIGNAL POLE
- PROPOSED HYDRO POLE
- PROPOSED STREETLIGHT
- PROPOSED HYDRO POLE W/ STREETLIGHT
- EXISTING PROPERTY BOUNDARY
- STM — EXISTING STORM SEWER
- SAN — EXISTING SANITARY SEWER
- WM — EXISTING WATERMAIN
- R — EXISTING ROGERS CONDUIT
- B — EXISTING BELL CONDUIT
- H — EXISTING HYDRO LINE
- G — EXISTING GAS MAIN

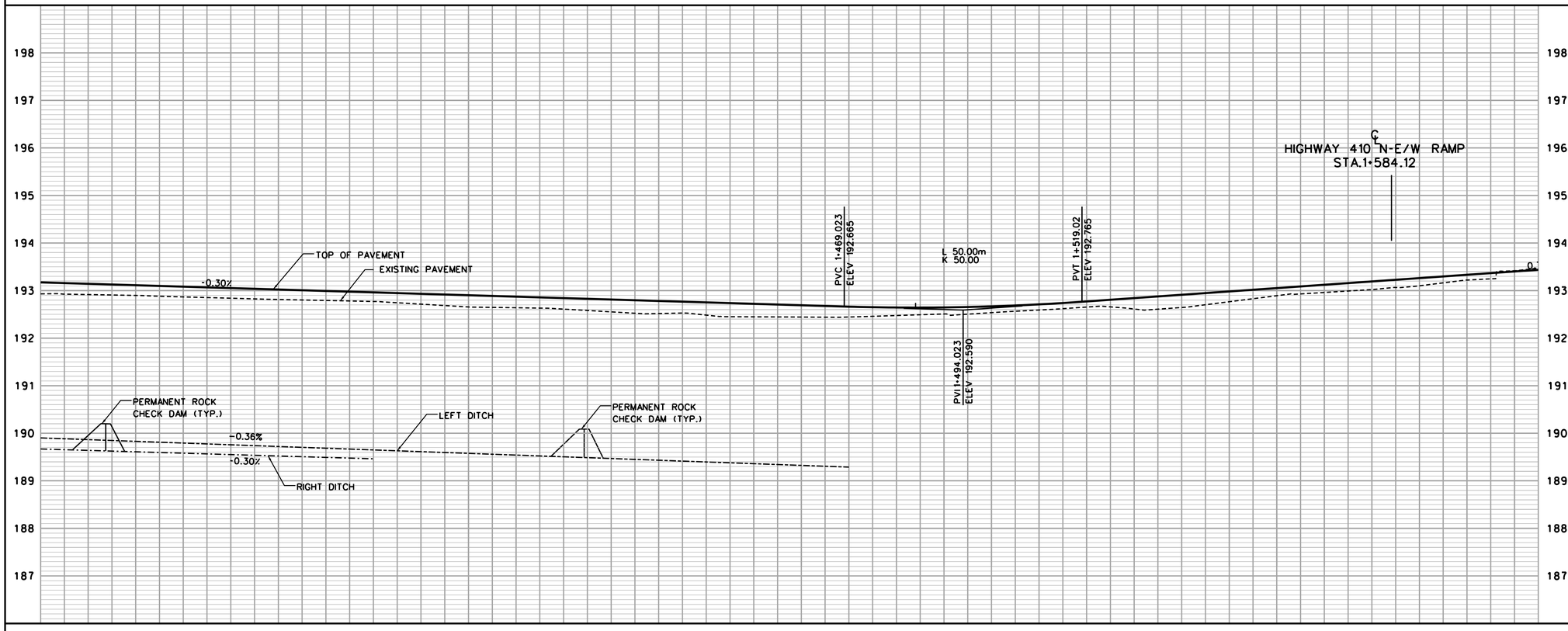

193.172	193.112	193.052	192.992	192.932	192.872	192.812	192.752	192.692	192.644	192.668	192.772	192.912	193.052	193.192	193.332	FINAL RD. GR.
192.931	192.898	192.839	192.793	192.715	192.639	192.552	192.484	192.443	192.475	192.536	192.653	192.645	192.893	193.021	193.222	EXIST RD. GR.
1+300	1+320	1+340	1+360	1+380	1+400	1+420	1+440	1+460	1+480	1+500	1+520	1+540	1+560	1+580	1+600	CHAINAGE

GENERAL NOTES

1. ALL DRIVEWAYS ASPHALT UNLESS OTHERWISE NOTED
2. ALL SERVICE LOCATIONS ARE APPROXIMATE AND MUST BE LOCATED ACCURATELY IN FIELD
3. ALL MEASUREMENTS FOR THIS PROJECT ARE IN METRES AND/OR MILLIMETRES UNLESS OTHERWISE INDICATED
4. ALL SINGLE C.B. LATERALS TO BE 250mm Ø CL 65-D ALL OTHERS TO BE 300mm Ø CL 65-D
5. ALL TREES AND SHRUBS NOT MARKED IN THE FIELD FOR REMOVAL, TO BE PROTECTED
6. ALL SEWERS AND LATERALS TO HAVE CLASS 'B' BEDDING AND SAND COVER BACKFILL UNLESS OTHERWISE INDICATED
7. ALL UTILITY RELOCATION BY OTHERS
8. "X" - DENOTES REMOVALS
9. DURING SEWER CONSTRUCTION, WATERMAINS TO BE PROTECTED TO THE SATISFACTION OF THE PUBLIC WORKS DEPARTMENT OF THE REGIONAL MUNICIPALITY OF PEEL
10. COLD GRINDS TO BE MAX. 50mm IN DEPTH UNLESS OTHERWISE NOTED
11. INFORMATION SHOWN HEREON IS FOR USE BY THE CITY OF MISSISSAUGA, TRANSPORTATION AND WORKS DEPARTMENT, AND IS NOT INTENDED FOR USE BY ANY OTHER PARTIES UNLESS EXPRESSED WRITTEN CONSENT IS OBTAINED. MEASUREMENTS SHOWN MUST BE CONFIRMED BY FIELD SURVEY BEFORE USE.
12. PROTECTED BY COPYRIGHT. MAY NOT BE REPRODUCED WITHOUT PERMISSION
13. THIS IS NOT A PLAN OF SURVEY

DESIGN BY — C.E.T.

APPROVED BY

DEPARTMENTAL APPROVAL — SILVIO CESARIO P.ENG.

MISSISSAUGA

PRODUCED FOR - T&W, ENGINEERING AND WORKS

COURTNEYPARK DRIVE EAST

KENNEDY RD TO DIXIE RD

STA 1+300 TO STA 1+620

SCALE HOR. 1:500 VERT. 1:50	AREA		PROJECT No. 165010564
C.A.D.D. BY P.H.	CHECKED BY M.B.		PLAN No. C-003
DATE MARCH 2015	SHEET 4 OF 18		

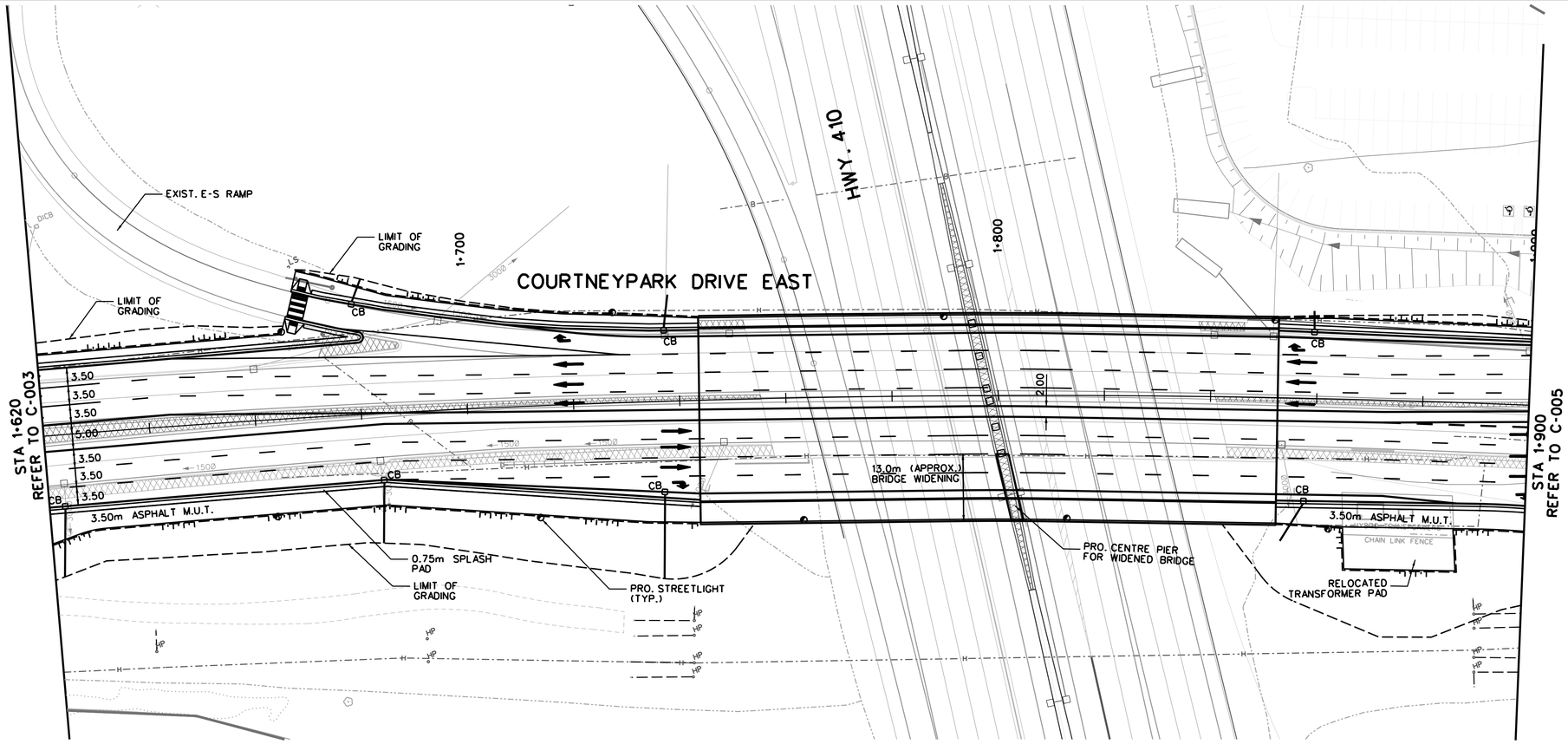

SERVICE DATA

SERVICE	DATE	INIT.	SERVICE	DATE	INIT.
SAN. SEWERS			GAS MAINS		
STM. SEWERS			BELL U/G CABLE		
WATERMAINS			HYDRO U/G CABLE		
M.O.E.			ROGERS U/G CABLE		

REVISIONS

DATE	DETAILS	INIT.

LEGEND

- PROPOSED RIGHT-OF-WAY
- LIMIT OF GRADING
- PROPOSED DITCH
- PROPOSED STORM SEWER
- PROPOSED TRAFFIC SIGNAL POLE
- PROPOSED HYDRO POLE
- PROPOSED STREETLIGHT
- PROPOSED HYDRO POLE W/ STREETLIGHT
- EXISTING PROPERTY BOUNDARY
- STM — EXISTING STORM SEWER
- SAN — EXISTING SANITARY SEWER
- WM — EXISTING WATERMAIN
- R — EXISTING ROGERS CONDUIT
- B — EXISTING BELL CONDUIT
- H — EXISTING HYDRO LINE
- G — EXISTING GAS MAIN

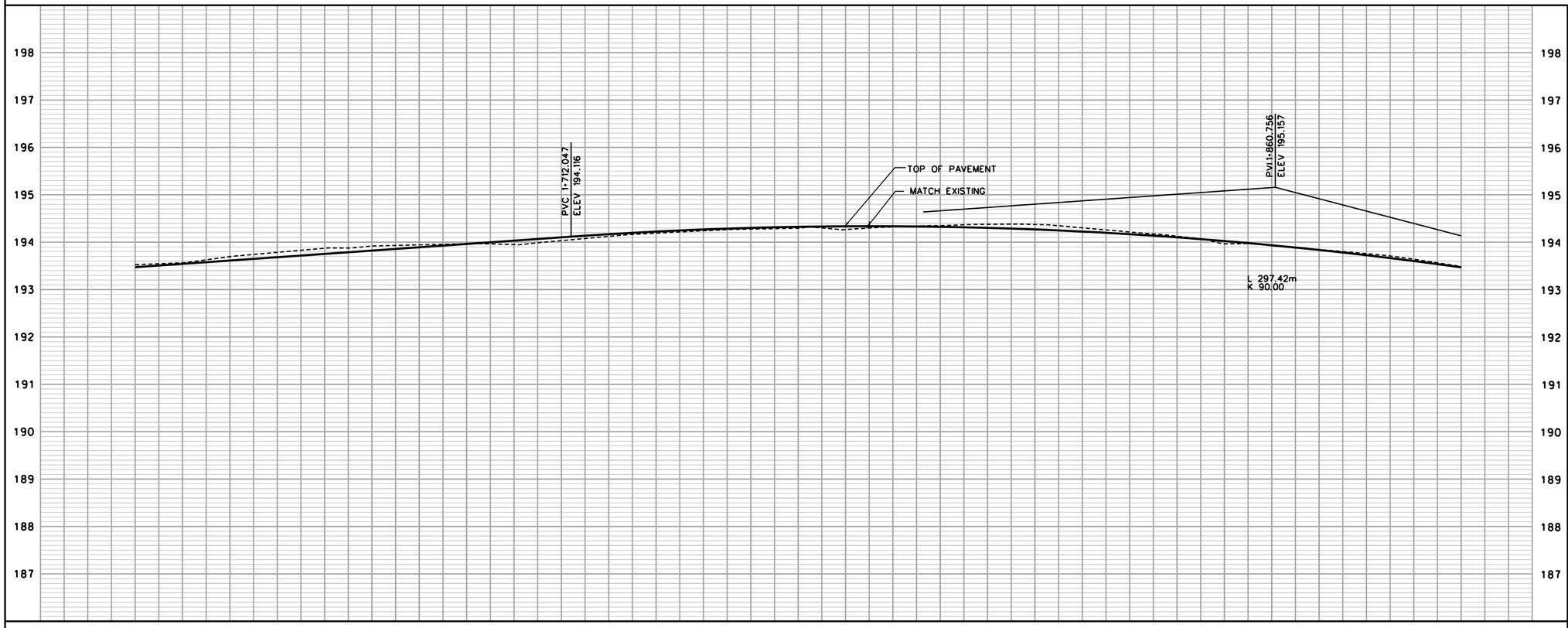

193.472	193.612	193.752	193.892	194.032	194.168	194.268	194.324	194.335	194.302	194.224	194.102	193.936	193.725	193.469	FINAL RD. GR.
193.526	193.695	193.872	193.943	193.950	194.123	194.240	194.294	194.326	194.380	194.302	194.127	193.931	193.759	193.487	EXIST RD. GR.
1+620	1+640	1+660	1+680	1+700	1+720	1+740	1+760	1+780	1+800	1+820	1+840	1+860	1+880	1+900	CHAINAGE

GENERAL NOTES

1. ALL DRIVEWAYS ASPHALT UNLESS OTHERWISE NOTED
2. ALL SERVICE LOCATIONS ARE APPROXIMATE AND MUST BE LOCATED ACCURATELY IN FIELD
3. ALL MEASUREMENTS FOR THIS PROJECT ARE IN METRES AND/OR MILLIMETRES UNLESS OTHERWISE INDICATED
4. ALL SINGLE C.B. LATERALS TO BE 250mm Ø CL 65-D ALL OTHERS TO BE 300mm Ø CL 65-D
5. ALL TREES AND SHRUBS NOT MARKED IN THE FIELD FOR REMOVAL, TO BE PROTECTED
6. ALL SEWERS AND LATERALS TO HAVE CLASS 'B' BEDDING AND SAND COVER BACKFILL UNLESS OTHERWISE INDICATED
7. ALL UTILITY RELOCATION BY OTHERS
8. "X" - DENOTES REMOVALS
9. DURING SEWER CONSTRUCTION, WATERMAINS TO BE PROTECTED TO THE SATISFACTION OF THE PUBLIC WORKS DEPARTMENT OF THE REGIONAL MUNICIPALITY OF PEEL
10. COLD GRINDS TO BE MAX. 50mm IN DEPTH UNLESS OTHERWISE NOTED
11. INFORMATION SHOWN HEREON IS FOR USE BY THE CITY OF MISSISSAUGA, TRANSPORTATION AND WORKS DEPARTMENT, AND IS NOT INTENDED FOR USE BY ANY OTHER PARTIES UNLESS EXPRESSED WRITTEN CONSENT IS OBTAINED. MEASUREMENTS SHOWN MUST BE CONFIRMED BY FIELD SURVEY BEFORE USE.
12. PROTECTED BY COPYRIGHT. MAY NOT BE REPRODUCED WITHOUT PERMISSION
13. THIS IS NOT A PLAN OF SURVEY

DESIGN BY

C.E.T.

APPROVED BY

DEPARTMENTAL APPROVAL

SILVIO CESARIO P.ENG.

MISSISSAUGA

PRODUCED FOR - T&W, ENGINEERING AND WORKS

COURTNEYPARK DRIVE EAST

KENNEDY RD TO DIXIE RD

STA 1+620 TO STA 1+900

SCALE HOR. 1:500 VERT. 1:50	AREA		PROJECT No. 165010564
C.A.D.D. BY P.H.	CHECKED BY M.B.		PLAN No. C-004
DATE MARCH 2015	SHEET 5 OF 18		

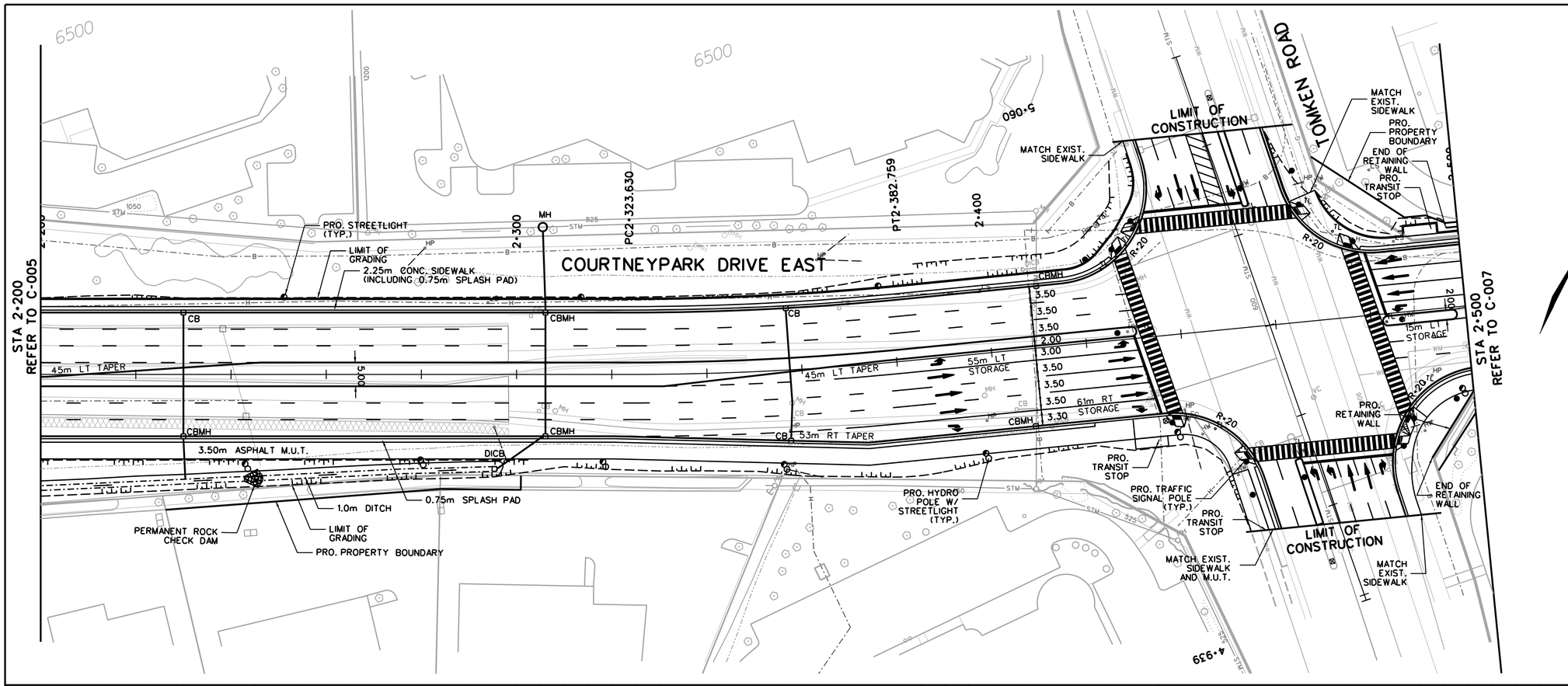

SERVICE DATA

SERVICE	DATE	INIT.	SERVICE	DATE	INIT.
SAN. SEWERS			GAS MAINS		
STM. SEWERS			BELL U/G CABLE		
WATERMAINS			HYDRO U/G CABLE		
M.O.E.			ROGERS U/G CABLE		

REVISIONS

DATE	DETAILS	INIT.

LEGEND

- PROPOSED RIGHT-OF-WAY
- LIMIT OF GRADING
- PROPOSED DITCH
- PROPOSED STORM SEWER
- PROPOSED TRAFFIC SIGNAL POLE
- PROPOSED HYDRO POLE
- PROPOSED STREETLIGHT
- PROPOSED HYDRO POLE W/ STREETLIGHT
- EXISTING PROPERTY BOUNDARY
- STM — EXISTING STORM SEWER
- SAN — EXISTING SANITARY SEWER
- WM — EXISTING WATERMAIN
- R — EXISTING ROGERS CONDUIT
- B — EXISTING BELL CONDUIT
- H — EXISTING HYDRO LINE
- G — EXISTING GAS MAIN

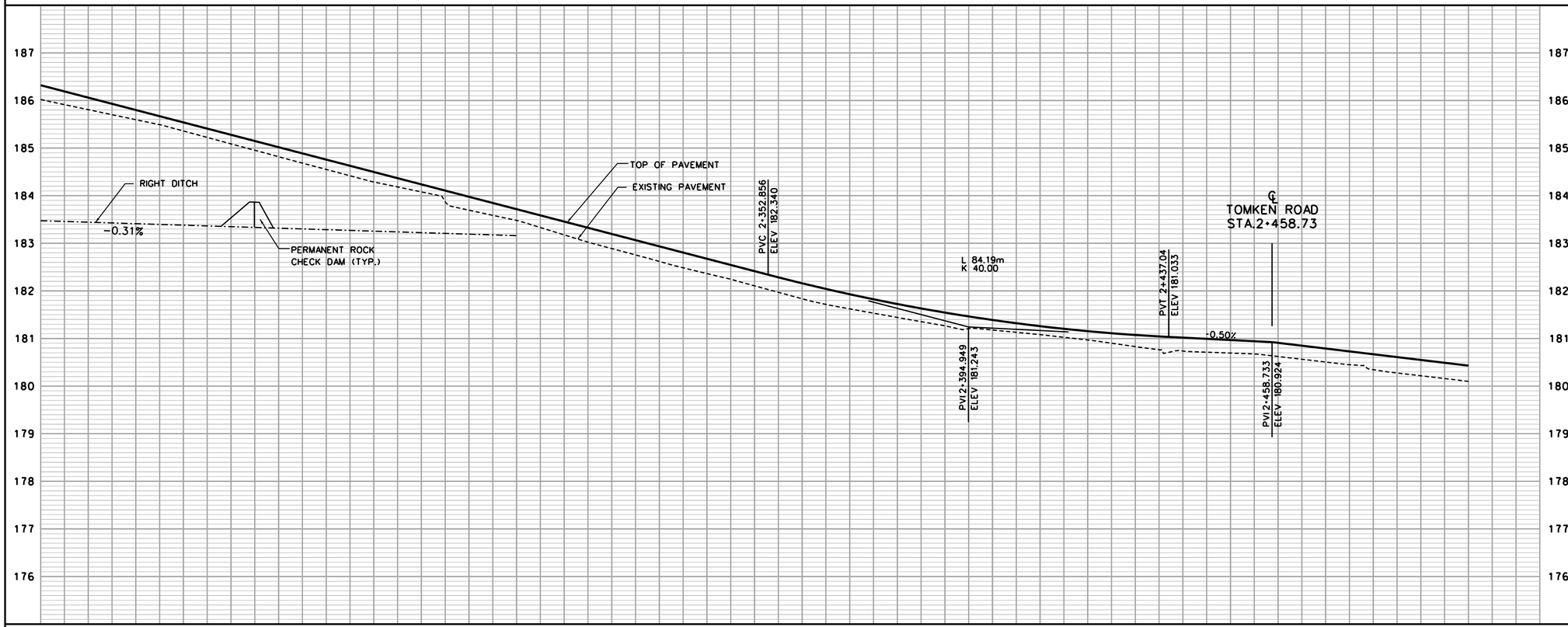

186.321	185.800	185.279	184.758	184.237	183.716	183.195	182.674	182.160	181.725	181.389	181.154	181.018	180.909	180.669	180.429	FINAL RD. GR.
186.023	185.595	185.089	184.551	184.079	183.479	182.889	182.364	181.835	181.442	181.178	180.970	180.737	180.622	180.346	180.098	EXIST RD. GR.
2+200	2+220	2+240	2+260	2+280	2+300	2+320	2+340	2+360	2+380	2+400	2+420	2+440	2+460	2+480	2+500	CHAINAGE

GENERAL NOTES

1. ALL DRIVEWAYS ASPHALT UNLESS OTHERWISE NOTED
2. ALL SERVICE LOCATIONS ARE APPROXIMATE AND MUST BE LOCATED ACCURATELY IN FIELD
3. ALL MEASUREMENTS FOR THIS PROJECT ARE IN METRES AND/OR MILLIMETRES UNLESS OTHERWISE INDICATED
4. ALL SINGLE C.B. LATERALS TO BE 250mm Ø CL 65-D ALL OTHERS TO BE 300mm Ø CL 65-D
5. ALL TREES AND SHRUBS NOT MARKED IN THE FIELD FOR REMOVAL, TO BE PROTECTED
6. ALL SEWERS AND LATERALS TO HAVE CLASS 'B' BEDDING AND SAND COVER BACKFILL UNLESS OTHERWISE INDICATED
7. ALL UTILITY RELOCATION BY OTHERS
8. "X" - DENOTES REMOVALS
9. DURING SEWER CONSTRUCTION, WATERMAINS TO BE PROTECTED TO THE SATISFACTION OF THE PUBLIC WORKS DEPARTMENT OF THE REGIONAL MUNICIPALITY OF PEEL
10. COLD GRINDS TO BE MAX. 50mm IN DEPTH UNLESS OTHERWISE NOTED
11. INFORMATION SHOWN HEREON IS FOR USE BY THE CITY OF MISSISSAUGA, TRANSPORTATION AND WORKS DEPARTMENT, AND IS NOT INTENDED FOR USE BY ANY OTHER PARTIES UNLESS EXPRESSED WRITTEN CONSENT IS OBTAINED. MEASUREMENTS SHOWN MUST BE CONFIRMED BY FIELD SURVEY BEFORE USE.
12. PROTECTED BY COPYRIGHT. MAY NOT BE REPRODUCED WITHOUT PERMISSION
13. THIS IS NOT A PLAN OF SURVEY

DESIGN BY — C.E.T.

APPROVED BY

DEPARTMENTAL APPROVAL — SILVIO CESARIO P.ENG.

MISSISSAUGA

PRODUCED FOR - T&W, ENGINEERING AND WORKS

COURTNEYPARK DRIVE EAST

KENNEDY RD TO DIXIE RD

STA 2+200 TO STA 2+500

SCALE HOR. 1:500 VERT. 1:50	AREA		PROJECT No. 165010564
C.A.D.D. BY P.H.	CHECKED BY M.B.		PLAN No. C-006
DATE MARCH 2015	SHEET 7 OF 18		

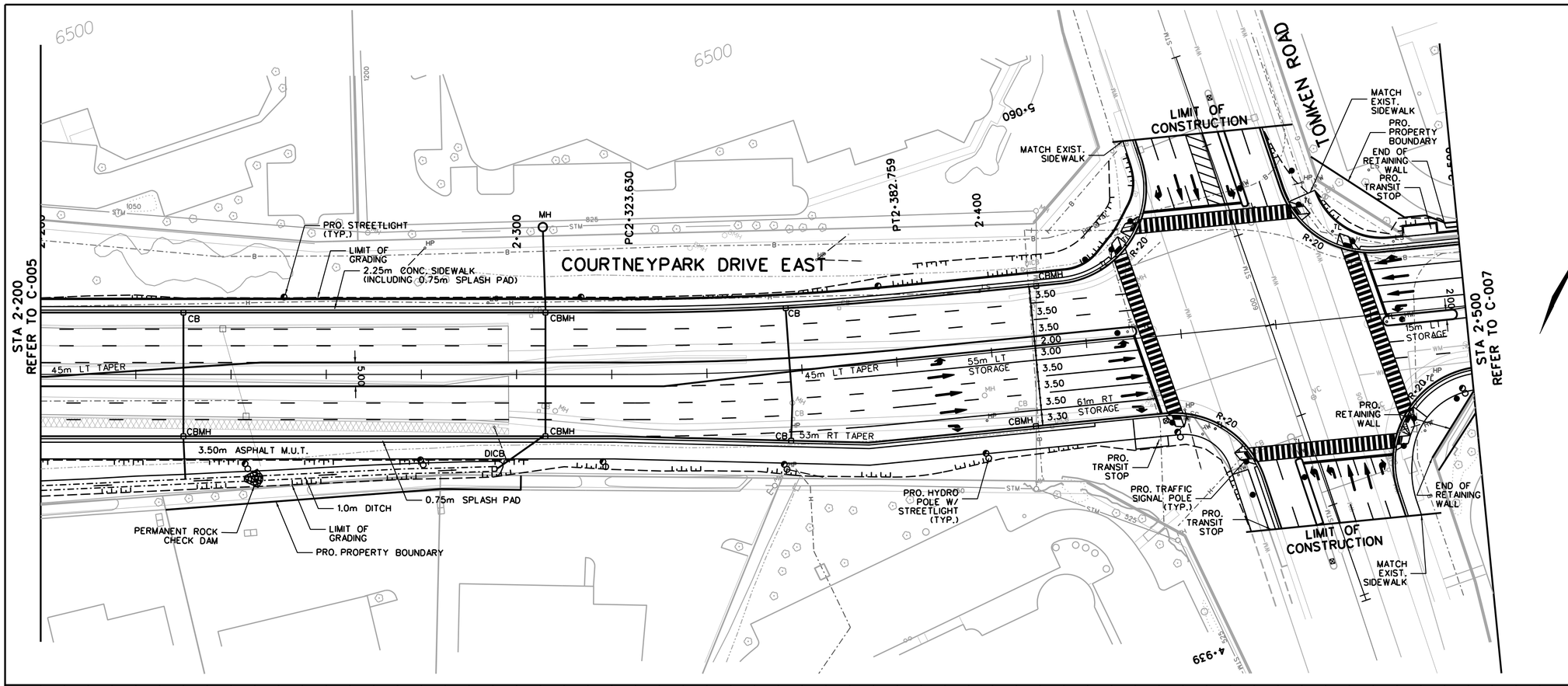

SERVICE DATA

SERVICE	DATE	INIT.	SERVICE	DATE	INIT.
SAN. SEWERS			GAS MAINS		
STM. SEWERS			BELL U/G CABLE		
WATERMAINS			HYDRO U/G CABLE		
M.O.E.			ROGERS U/G CABLE		

REVISIONS

DATE	DETAILS	INIT.

LEGEND

- PROPOSED RIGHT-OF-WAY
- LIMIT OF GRADING
- PROPOSED DITCH
- PROPOSED STORM SEWER
- PROPOSED TRAFFIC SIGNAL POLE
- PROPOSED HYDRO POLE
- PROPOSED STREETLIGHT
- PROPOSED HYDRO POLE W/ STREETLIGHT
- EXISTING PROPERTY BOUNDARY
- STM — EXISTING STORM SEWER
- SAN — EXISTING SANITARY SEWER
- WM — EXISTING WATERMAIN
- R — EXISTING ROGERS CONDUIT
- B — EXISTING BELL CONDUIT
- H — EXISTING HYDRO LINE
- G — EXISTING GAS MAIN

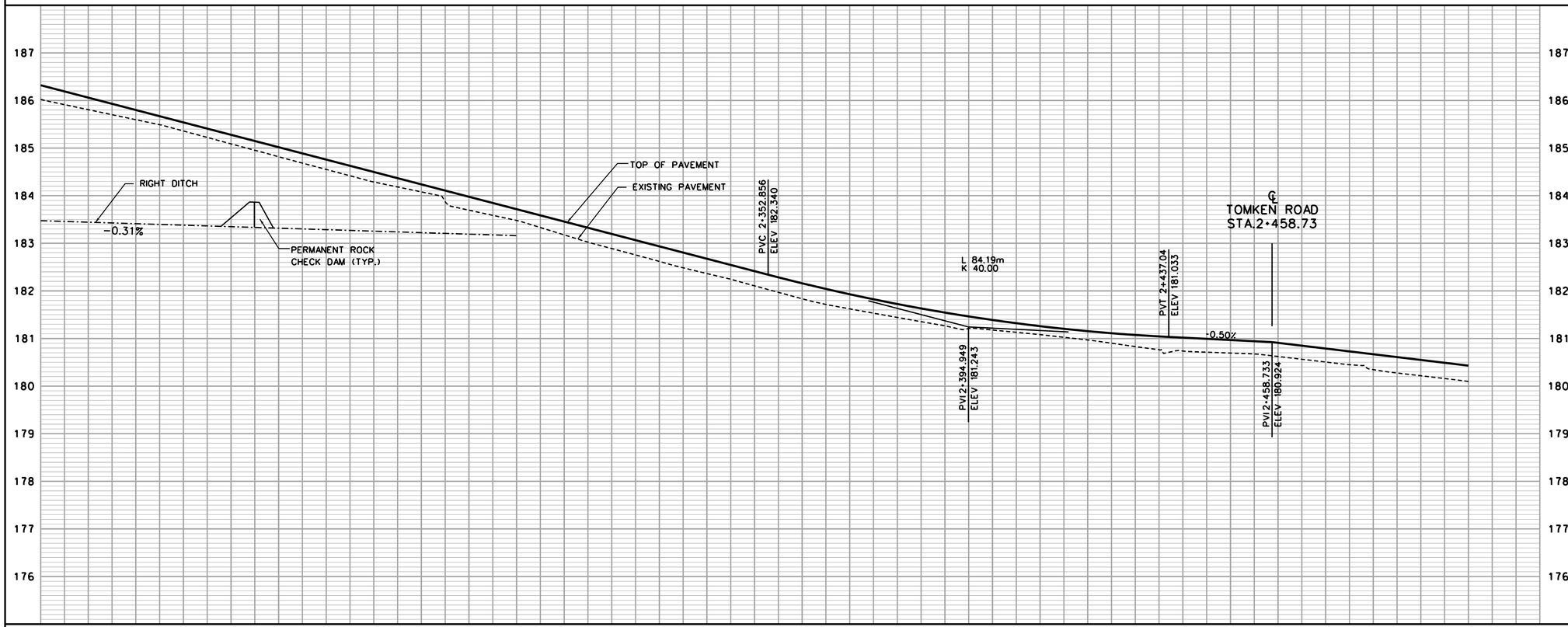

186.321	185.800	185.279	184.758	184.237	183.716	183.195	182.674	182.160	181.725	181.389	181.154	181.018	180.909	180.669	180.429	FINAL RD. GR.
186.023	185.595	185.089	184.551	184.079	183.479	182.889	182.364	181.835	181.442	181.178	180.970	180.737	180.622	180.346	180.098	EXIST RD. GR.
2+200	2+220	2+240	2+260	2+280	2+300	2+320	2+340	2+360	2+380	2+400	2+420	2+440	2+460	2+480	2+500	CHAINAGE

GENERAL NOTES

1. ALL DRIVEWAYS ASPHALT UNLESS OTHERWISE NOTED
2. ALL SERVICE LOCATIONS ARE APPROXIMATE AND MUST BE LOCATED ACCURATELY IN FIELD
3. ALL MEASUREMENTS FOR THIS PROJECT ARE IN METRES AND/OR MILLIMETRES UNLESS OTHERWISE INDICATED
4. ALL SINGLE C.B. LATERALS TO BE 250mm Ø CL 65-D ALL OTHERS TO BE 300mm Ø CL 65-D
5. ALL TREES AND SHRUBS NOT MARKED IN THE FIELD FOR REMOVAL, TO BE PROTECTED
6. ALL SEWERS AND LATERALS TO HAVE CLASS 'B' BEDDING AND SAND COVER BACKFILL UNLESS OTHERWISE INDICATED
7. ALL UTILITY RELOCATION BY OTHERS
8. "X" - DENOTES REMOVALS
9. DURING SEWER CONSTRUCTION, WATERMAINS TO BE PROTECTED TO THE SATISFACTION OF THE PUBLIC WORKS DEPARTMENT OF THE REGIONAL MUNICIPALITY OF PEEL
10. COLD GRINDS TO BE MAX. 50mm IN DEPTH UNLESS OTHERWISE NOTED
11. INFORMATION SHOWN HEREON IS FOR USE BY THE CITY OF MISSISSAUGA, TRANSPORTATION AND WORKS DEPARTMENT, AND IS NOT INTENDED FOR USE BY ANY OTHER PARTIES UNLESS EXPRESSED WRITTEN CONSENT IS OBTAINED. MEASUREMENTS SHOWN MUST BE CONFIRMED BY FIELD SURVEY BEFORE USE.
12. PROTECTED BY COPYRIGHT. MAY NOT BE REPRODUCED WITHOUT PERMISSION
13. THIS IS NOT A PLAN OF SURVEY

DESIGN BY — C.E.T.

APPROVED BY

DEPARTMENTAL APPROVAL — SILVIO CESARIO P.ENG.

MISSISSAUGA

PRODUCED FOR - T&W, ENGINEERING AND WORKS

COURTNEYPARK DRIVE EAST

KENNEDY RD TO DIXIE RD

STA 2+200 TO STA 2+500

SCALE HOR. 1:500 VERT. 1:50	AREA		PROJECT No. 165010564
C.A.D.D. BY P.H.	CHECKED BY M.B.		PLAN No. C-006
DATE MARCH 2015	SHEET 7 OF 18		

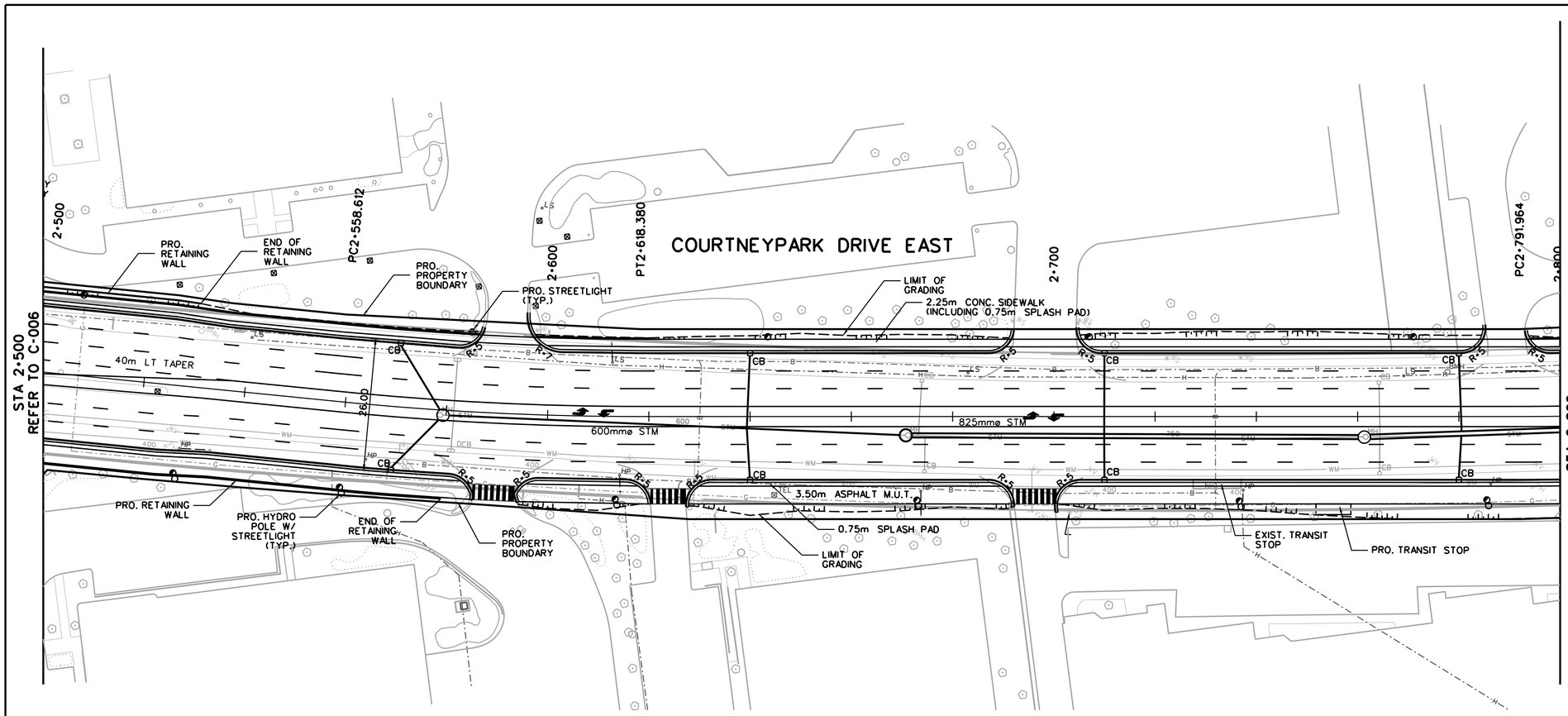

SERVICE DATA

SERVICE	DATE	INIT.	SERVICE	DATE	INIT.
SAN. SEWERS			GAS MAINS		
STM. SEWERS			BELL U/G CABLE		
WATERMAINS			HYDRO U/G CABLE		
M.O.E.			ROGERS U/G CABLE		

REVISIONS

DATE	DETAILS	INIT.

LEGEND

- PROPOSED RIGHT-OF-WAY
- LIMIT OF GRADING
- PROPOSED DITCH
- PROPOSED STORM SEWER
- PROPOSED TRAFFIC SIGNAL POLE
- PROPOSED HYDRO POLE
- PROPOSED STREETLIGHT
- PROPOSED HYDRO POLE W/ STREETLIGHT
- EXISTING PROPERTY BOUNDARY
- STM — EXISTING STORM SEWER
- SAN — EXISTING SANITARY SEWER
- WM — EXISTING WATERMAIN
- R — EXISTING ROGERS CONDUIT
- B — EXISTING BELL CONDUIT
- H — EXISTING HYDRO LINE
- G — EXISTING GAS MAIN

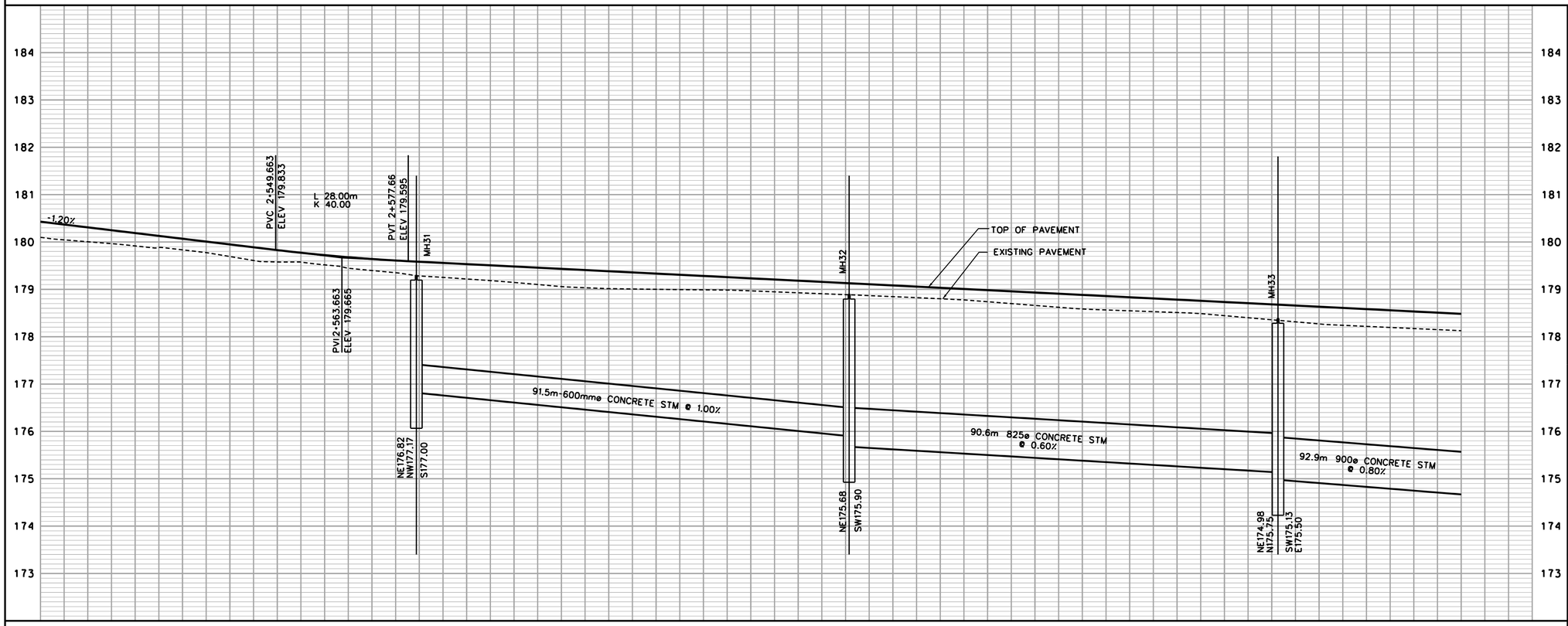

180.429	180.189	179.949	179.722	179.583	179.483	179.383	179.283	179.183	179.083	178.983	178.883	178.783	178.683	178.583	178.483	FINAL RD. GR.
180.098	179.917	179.693	179.518	179.283	179.145	179.015	178.989	178.928	178.846	178.739	178.585	178.511	178.357	178.218	178.127	EXIST RD. GR.
2+500	2+520	2+540	2+560	2+580	2+600	2+620	2+640	2+660	2+680	2+700	2+720	2+740	2+760	2+780	2+800	CHAINAGE

GENERAL NOTES

1. ALL DRIVEWAYS ASPHALT UNLESS OTHERWISE NOTED
2. ALL SERVICE LOCATIONS ARE APPROXIMATE AND MUST BE LOCATED ACCURATELY IN FIELD
3. ALL MEASUREMENTS FOR THIS PROJECT ARE IN METRES AND/OR MILLIMETRES UNLESS OTHERWISE INDICATED
4. ALL SINGLE C.B. LATERALS TO BE 250mm Ø CL 65-D
   ALL OTHERS TO BE 300mm Ø CL 65-D
5. ALL TREES AND SHRUBS NOT MARKED IN THE FIELD FOR REMOVAL, TO BE PROTECTED
6. ALL SEWERS AND LATERALS TO HAVE CLASS 'B' BEDDING AND SAND COVER BACKFILL UNLESS OTHERWISE INDICATED
7. ALL UTILITY RELOCATION BY OTHERS
8. "X" - DENOTES REMOVALS
9. DURING SEWER CONSTRUCTION, WATERMAINS TO BE PROTECTED TO THE SATISFACTION OF THE PUBLIC WORKS DEPARTMENT OF THE REGIONAL MUNICIPALITY OF PEEL
10. COLD GRINDS TO BE MAX. 50mm IN DEPTH UNLESS OTHERWISE NOTED
11. INFORMATION SHOWN HEREON IS FOR USE BY THE CITY OF MISSISSAUGA, TRANSPORTATION AND WORKS DEPARTMENT, AND IS NOT INTENDED FOR USE BY ANY OTHER PARTIES UNLESS EXPRESSED WRITTEN CONSENT IS OBTAINED. MEASUREMENTS SHOWN MUST BE CONFIRMED BY FIELD SURVEY BEFORE USE.
12. PROTECTED BY COPYRIGHT. MAY NOT BE REPRODUCED WITHOUT PERMISSION
13. THIS IS NOT A PLAN OF SURVEY

DESIGN BY	APPROVED BY
C.E.T.	
DEPARTMENTAL APPROVAL	
SILVIO CESARIO P.ENG.	

MISSISSAUGA

PRODUCED FOR - T&W, ENGINEERING AND WORKS

COURTNEYPARK DRIVE EAST

KENNEDY RD TO DIXIE RD

STA 2+500 TO STA 2+800

SCALE HOR. 1:500 VERT. 1:50	AREA		PROJECT No. 165010564
C.A.D.D. BY P.H.	CHECKED BY M.B.		PLAN No. C-007
DATE MARCH 2015	SHEET 8 OF 18		

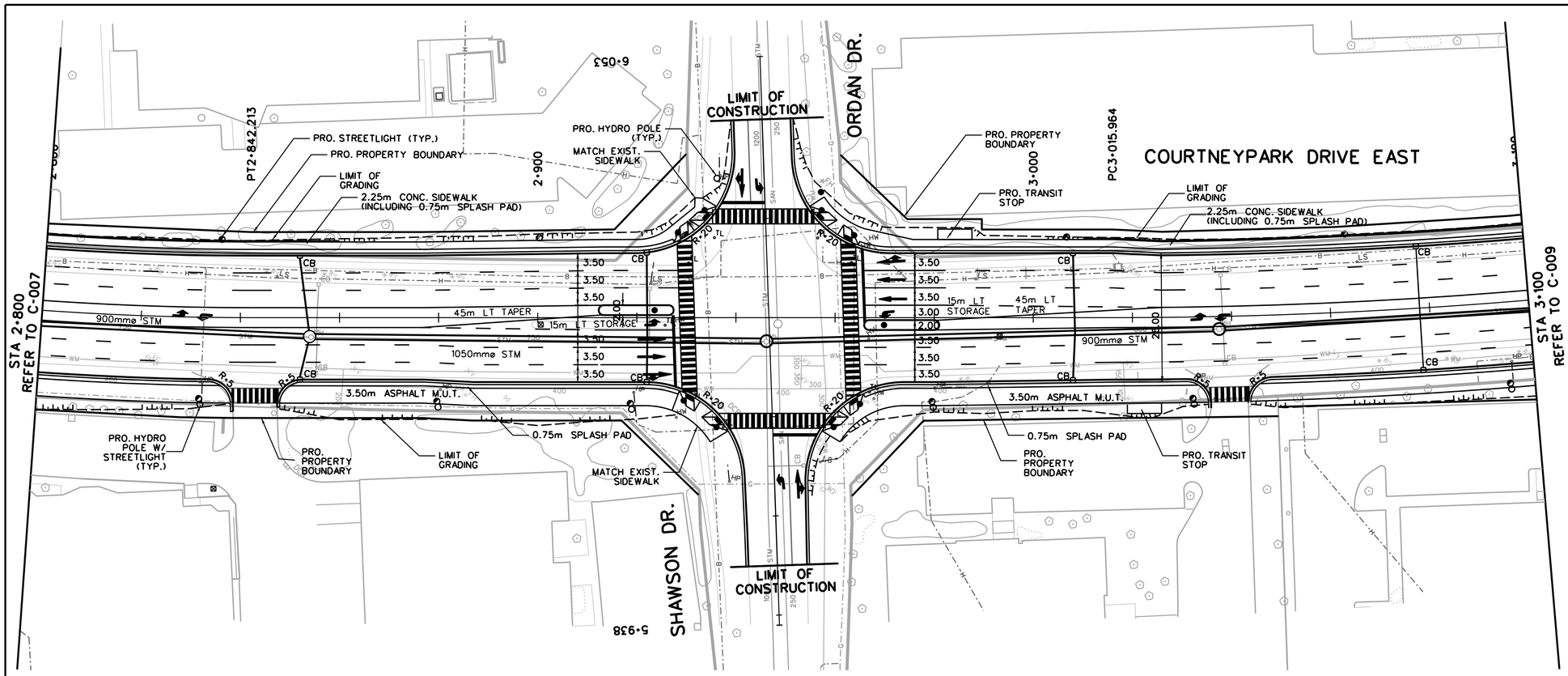

SERVICE DATA

SERVICE	DATE	INIT.	SERVICE	DATE	INIT.
SAN. SEWERS			GAS MAINS		
STM. SEWERS			BELL U/G CABLE		
WATERMAINS			HYDRO U/G CABLE		
M.O.E.			ROGERS U/G CABLE		

REVISIONS

DATE	DETAILS	INIT.

LEGEND

- PROPOSED RIGHT-OF-WAY
- LIMIT OF GRADING
- PROPOSED DITCH
- PROPOSED STORM SEWER
- PROPOSED TRAFFIC SIGNAL POLE
- PROPOSED HYDRO POLE
- PROPOSED STREETLIGHT
- PROPOSED HYDRO POLE W/ STREETLIGHT
- EXISTING PROPERTY BOUNDARY
- STM — EXISTING STORM SEWER
- SAN — EXISTING SANITARY SEWER
- WM — EXISTING WATERMAIN
- R — EXISTING ROGERS CONDUIT
- B — EXISTING BELL CONDUIT
- H — EXISTING HYDRO LINE
- G — EXISTING GAS MAIN

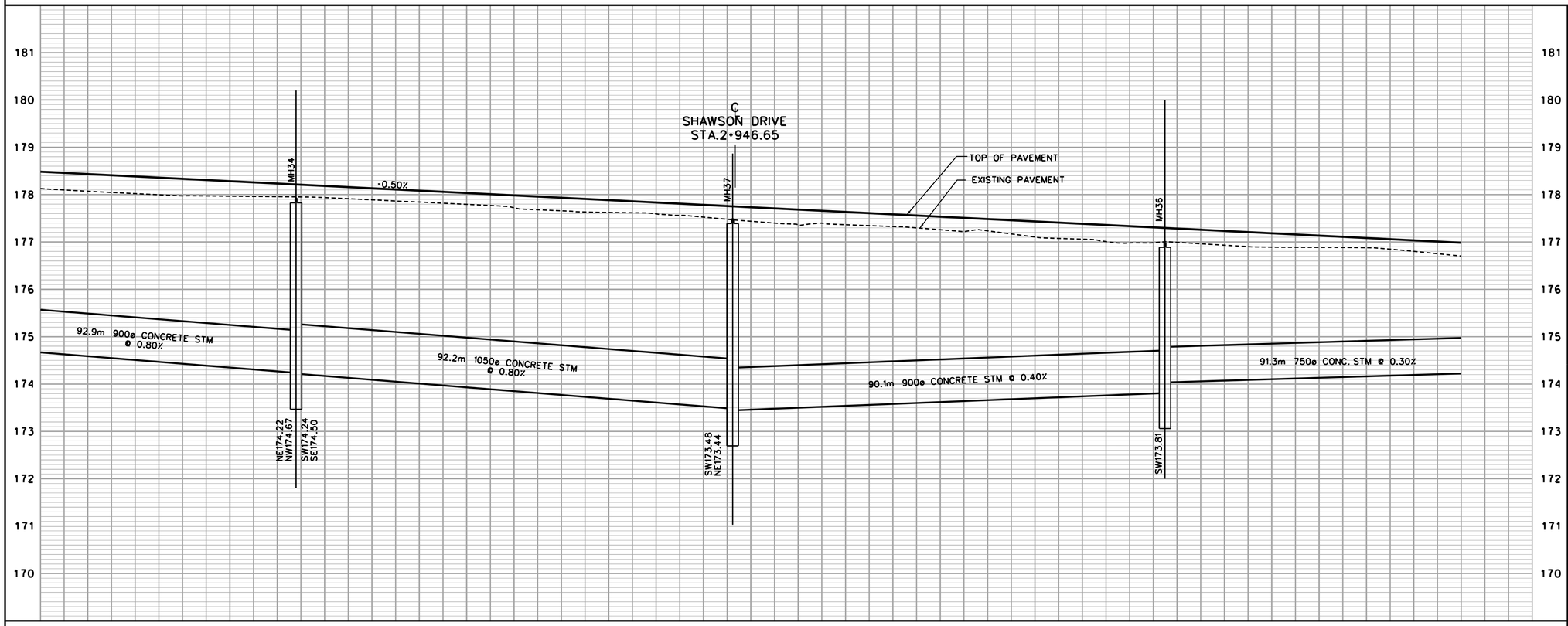

178.483	178.383	178.283	178.183	178.083	177.983	177.883	177.783	177.683	177.583	177.483	177.383	177.283	177.183	177.083	176.983	FINAL RD. GR.
178.127	178.021	177.968	177.937	177.844	177.722	177.623	177.525	177.362	177.326	177.236	177.061	176.992	176.892	176.879	176.703	EXIST RD. GR.
2+800	2+820	2+840	2+860	2+880	2+900	2+920	2+940	2+960	2+980	3+000	3+020	3+040	3+060	3+080	3+100	CHAINAGE

GENERAL NOTES

1. ALL DRIVEWAYS ASPHALT UNLESS OTHERWISE NOTED
2. ALL SERVICE LOCATIONS ARE APPROXIMATE AND MUST BE LOCATED ACCURATELY IN FIELD
3. ALL MEASUREMENTS FOR THIS PROJECT ARE IN METRES AND/OR MILLIMETRES UNLESS OTHERWISE INDICATED
4. ALL SINGLE C.B. LATERALS TO BE 250mm Ø CL 65-D ALL OTHERS TO BE 300mm Ø CL 65-D
5. ALL TREES AND SHRUBS NOT MARKED IN THE FIELD FOR REMOVAL, TO BE PROTECTED
6. ALL SEWERS AND LATERALS TO HAVE CLASS 'B' BEDDING AND SAND COVER BACKFILL UNLESS OTHERWISE INDICATED
7. ALL UTILITY RELOCATION BY OTHERS
8. "X" - DENOTES REMOVALS
9. DURING SEWER CONSTRUCTION, WATERMAINS TO BE PROTECTED TO THE SATISFACTION OF THE PUBLIC WORKS DEPARTMENT OF THE REGIONAL MUNICIPALITY OF PEEL
10. COLD GRINDS TO BE MAX. 50mm IN DEPTH UNLESS OTHERWISE NOTED
11. INFORMATION SHOWN HEREON IS FOR USE BY THE CITY OF MISSISSAUGA, TRANSPORTATION AND WORKS DEPARTMENT, AND IS NOT INTENDED FOR USE BY ANY OTHER PARTIES UNLESS EXPRESSED WRITTEN CONSENT IS OBTAINED. MEASUREMENTS SHOWN MUST BE CONFIRMED BY FIELD SURVEY BEFORE USE.
12. PROTECTED BY COPYRIGHT. MAY NOT BE REPRODUCED WITHOUT PERMISSION
13. THIS IS NOT A PLAN OF SURVEY

DESIGN BY — C.E.T.

APPROVED BY

DEPARTMENTAL APPROVAL — SILVIO CESARIO P.ENG.

MISSISSAUGA

PRODUCED FOR - T&W, ENGINEERING AND WORKS

COURTNEYPARK DRIVE EAST

KENNEDY RD TO DIXIE RD

STA 2+800 TO STA 3+100

SCALE HOR. 1:500 VERT. 1:50	AREA		PROJECT No. 165010564
C.A.D.D. BY P.H.	CHECKED BY M.B.		PLAN No. C-008
DATE MARCH 2015	SHEET 9 OF 18		

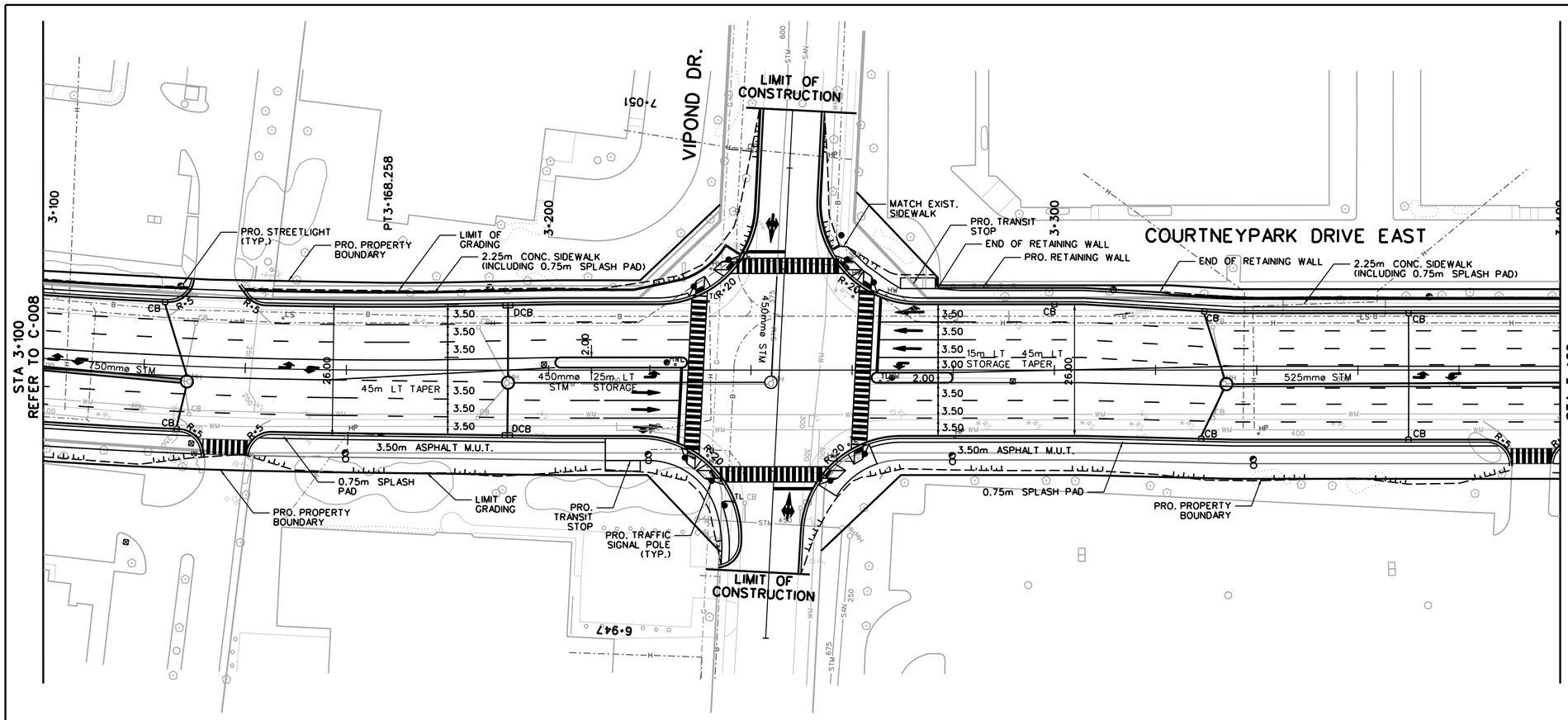

SERVICE DATA

SERVICE	DATE	INIT.	SERVICE	DATE	INIT.
SAN. SEWERS			GAS MAINS		
STM. SEWERS			BELL U/G CABLE		
WATERMAINS			HYDRO U/G CABLE		
M.O.E.			ROGERS U/G CABLE		

REVISIONS

DATE	DETAILS	INIT.

LEGEND

- PROPOSED RIGHT-OF-WAY
- LIMIT OF GRADING
- PROPOSED DITCH
- PROPOSED STORM SEWER
- PROPOSED TRAFFIC SIGNAL POLE
- PROPOSED HYDRO POLE
- PROPOSED STREETLIGHT
- PROPOSED HYDRO POLE W/ STREETLIGHT
- EXISTING PROPERTY BOUNDARY
- STM — EXISTING STORM SEWER
- SAN — EXISTING SANITARY SEWER
- WM — EXISTING WATERMAIN
- R — EXISTING ROGERS CONDUIT
- B — EXISTING BELL CONDUIT
- H — EXISTING HYDRO LINE
- G — EXISTING GAS MAIN

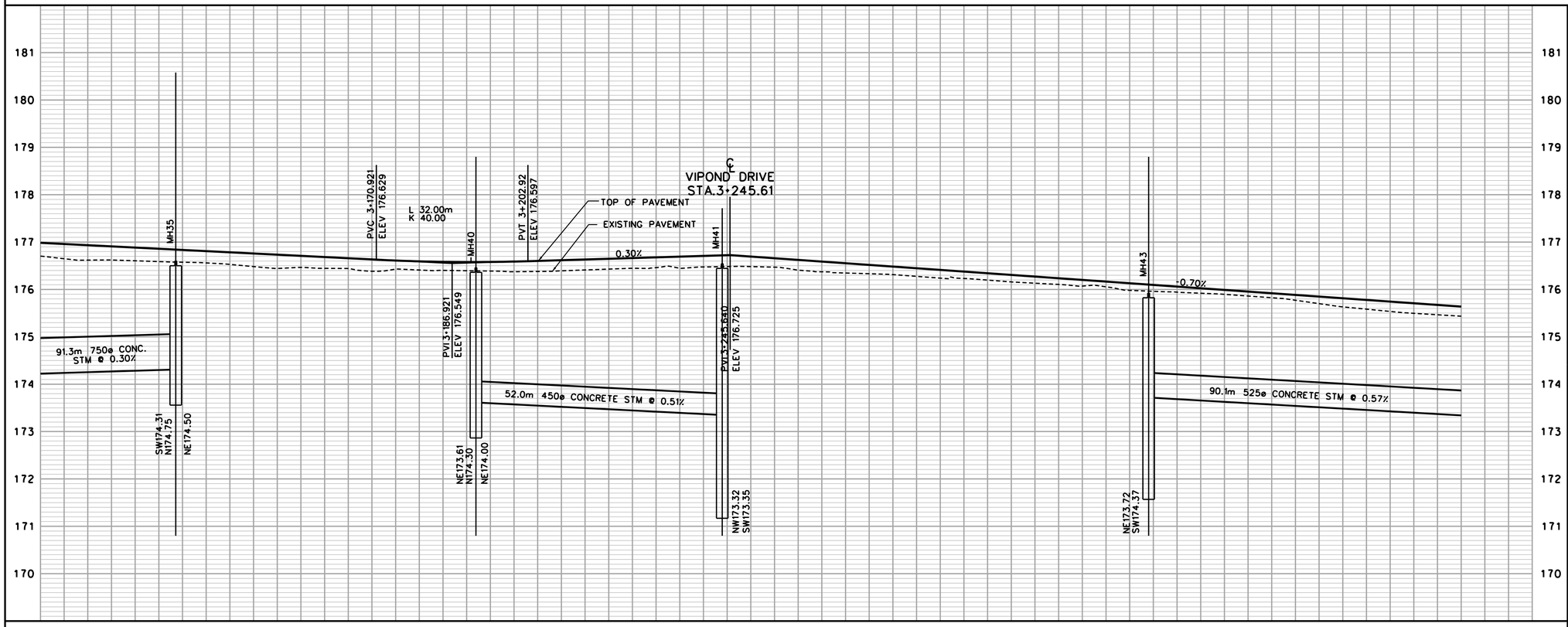

176.983	176.883	176.783	176.683	176.594	176.589	176.648	176.708	176.624	176.483	176.342	176.202	176.061	175.920	175.780	175.639	FINAL RD. GR.
176.703	176.606	176.529	176.445	176.410	176.374	176.429	176.475	176.407	176.313	176.198	176.070	175.943	175.826	175.584	175.435	EXIST RD. GR.
3+100	3+120	3+140	3+160	3+180	3+200	3+220	3+240	3+260	3+280	3+300	3+320	3+340	3+360	3+380	3+400	CHAINAGE

GENERAL NOTES

1. ALL DRIVEWAYS ASPHALT UNLESS OTHERWISE NOTED
2. ALL SERVICE LOCATIONS ARE APPROXIMATE AND MUST BE LOCATED ACCURATELY IN FIELD
3. ALL MEASUREMENTS FOR THIS PROJECT ARE IN METRES AND/OR MILLIMETRES UNLESS OTHERWISE INDICATED
4. ALL SINGLE C.B. LATERALS TO BE 250mm Ø CL 65-D ALL OTHERS TO BE 300mm Ø CL 65-D
5. ALL TREES AND SHRUBS NOT MARKED IN THE FIELD FOR REMOVAL, TO BE PROTECTED
6. ALL SEWERS AND LATERALS TO HAVE CLASS 'B' BEDDING AND SAND COVER BACKFILL UNLESS OTHERWISE INDICATED
7. ALL UTILITY RELOCATION BY OTHERS
8. "X" - DENOTES REMOVALS
9. DURING SEWER CONSTRUCTION, WATERMAINS TO BE PROTECTED TO THE SATISFACTION OF THE PUBLIC WORKS DEPARTMENT OF THE REGIONAL MUNICIPALITY OF PEEL
10. COLD GRINDS TO BE MAX. 50mm IN DEPTH UNLESS OTHERWISE NOTED
11. INFORMATION SHOWN HEREON IS FOR USE BY THE CITY OF MISSISSAUGA, TRANSPORTATION AND WORKS DEPARTMENT, AND IS NOT INTENDED FOR USE BY ANY OTHER PARTIES UNLESS EXPRESSED WRITTEN CONSENT IS OBTAINED. MEASUREMENTS SHOWN MUST BE CONFIRMED BY FIELD SURVEY BEFORE USE.
12. PROTECTED BY COPYRIGHT. MAY NOT BE REPRODUCED WITHOUT PERMISSION
13. THIS IS NOT A PLAN OF SURVEY

DESIGN BY — C.E.T.

APPROVED BY

DEPARTMENTAL APPROVAL — SILVIO CESARIO P.ENG.

MISSISSAUGA

PRODUCED FOR - T&W, ENGINEERING AND WORKS

COURTNEYPARK DRIVE EAST

KENNEDY RD TO DIXIE RD

STA 3+100 TO STA 3+400

SCALE HOR. 1:500 VERT. 1:50	AREA		PROJECT No. 165010564
C.A.D.D. BY P.H.	CHECKED BY M.B.		PLAN No. C-009
DATE MARCH 2015	SHEET 10 OF 18		

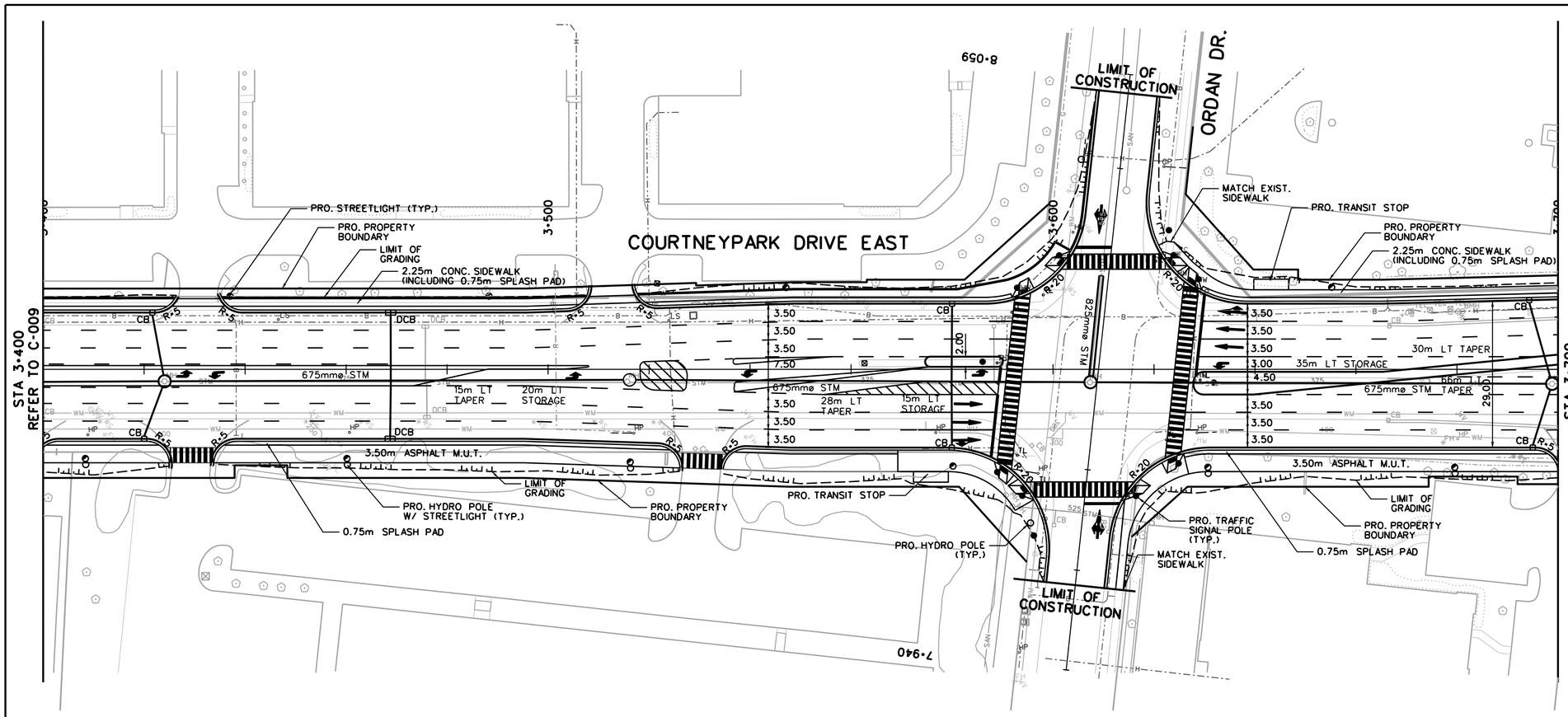

SERVICE DATA

SERVICE	DATE	INIT.	SERVICE	DATE	INIT.
SAN. SEWERS			GAS MAINS		
STM. SEWERS			BELL U/G CABLE		
WATERMAINS			HYDRO U/G CABLE		
M.O.E.			ROGERS U/G CABLE		

REVISIONS

DATE	DETAILS	INIT.

LEGEND

- PROPOSED RIGHT-OF-WAY
- LIMIT OF GRADING
- PROPOSED DITCH
- PROPOSED STORM SEWER
- PROPOSED TRAFFIC SIGNAL POLE
- PROPOSED HYDRO POLE
- PROPOSED STREETLIGHT
- PROPOSED HYDRO POLE W/ STREETLIGHT
- EXISTING PROPERTY BOUNDARY
- STM — EXISTING STORM SEWER
- SAN — EXISTING SANITARY SEWER
- WM — EXISTING WATERMAIN
- R — EXISTING ROGERS CONDUIT
- B — EXISTING BELL CONDUIT
- H — EXISTING HYDRO LINE
- G — EXISTING GAS MAIN

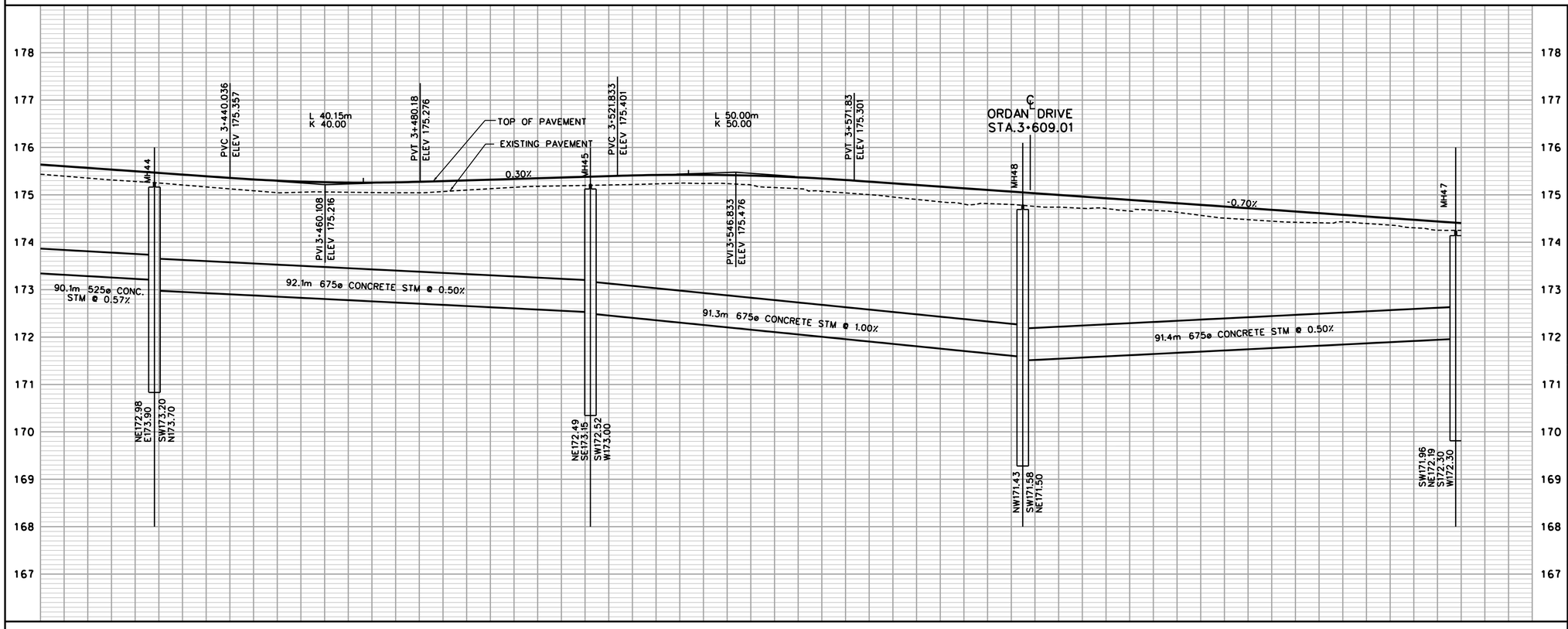

175.639	175.498	175.357	175.266	175.276	175.336	175.396	175.423	175.370	175.244	175.104	174.964	174.824	174.684	174.544	174.404	FINAL RD. GR.
175.435	175.283	175.126	175.061	175.045	175.160	175.209	175.240	175.131	174.955	174.817	174.717	174.632	174.445	174.395	174.250	EXIST RD. GR.
3+400	3+420	3+440	3+460	3+480	3+500	3+520	3+540	3+560	3+580	3+600	3+620	3+640	3+660	3+680	3+700	CHAINAGE

GENERAL NOTES

1. ALL DRIVEWAYS ASPHALT UNLESS OTHERWISE NOTED
2. ALL SERVICE LOCATIONS ARE APPROXIMATE AND MUST BE LOCATED ACCURATELY IN FIELD
3. ALL MEASUREMENTS FOR THIS PROJECT ARE IN METRES AND/OR MILLIMETRES UNLESS OTHERWISE INDICATED
4. ALL SINGLE C.B. LATERALS TO BE 250mm Ø CL 65-D ALL OTHERS TO BE 300mm Ø CL 65-D
5. ALL TREES AND SHRUBS NOT MARKED IN THE FIELD FOR REMOVAL, TO BE PROTECTED
6. ALL SEWERS AND LATERALS TO HAVE CLASS 'B' BEDDING AND SAND COVER BACKFILL UNLESS OTHERWISE INDICATED
7. ALL UTILITY RELOCATION BY OTHERS
8. "X" - DENOTES REMOVALS
9. DURING SEWER CONSTRUCTION, WATERMAINS TO BE PROTECTED TO THE SATISFACTION OF THE PUBLIC WORKS DEPARTMENT OF THE REGIONAL MUNICIPALITY OF PEEL
10. COLD GRINDS TO BE MAX. 50mm IN DEPTH UNLESS OTHERWISE NOTED
11. INFORMATION SHOWN HEREON IS FOR USE BY THE CITY OF MISSISSAUGA, TRANSPORTATION AND WORKS DEPARTMENT, AND IS NOT INTENDED FOR USE BY ANY OTHER PARTIES UNLESS EXPRESSED WRITTEN CONSENT IS OBTAINED. MEASUREMENTS SHOWN MUST BE CONFIRMED BY FIELD SURVEY BEFORE USE.
12. PROTECTED BY COPYRIGHT. MAY NOT BE REPRODUCED WITHOUT PERMISSION
13. **THIS IS NOT A PLAN OF SURVEY**

DESIGN BY — C.E.T.

APPROVED BY

DEPARTMENTAL APPROVAL — SILVIO CESARIO P.ENG.

MISSISSAUGA

PRODUCED FOR - T&W, ENGINEERING AND WORKS

COURTNEYPARK DRIVE EAST

KENNEDY RD TO DIXIE RD

STA 3+400 TO STA 3+700

SCALE HOR. 1:500 VERT. 1:50	AREA		PROJECT No. 165010564
C.A.D.D. BY P.H.	CHECKED BY M.B.		PLAN No. C-010
DATE MARCH 2015	SHEET 11 OF 18		

SERVICE DATA					
SERVICE	DATE	INIT.	SERVICE	DATE	INIT.
SAN. SEWERS			GAS MAINS		
STM. SEWERS			BELL U/G CABLE		
WATERMAINS			HYDRO U/G CABLE		
M.O.E.			ROGERS U/G CABLE		

REVISIONS		
DATE	DETAILS	INIT.

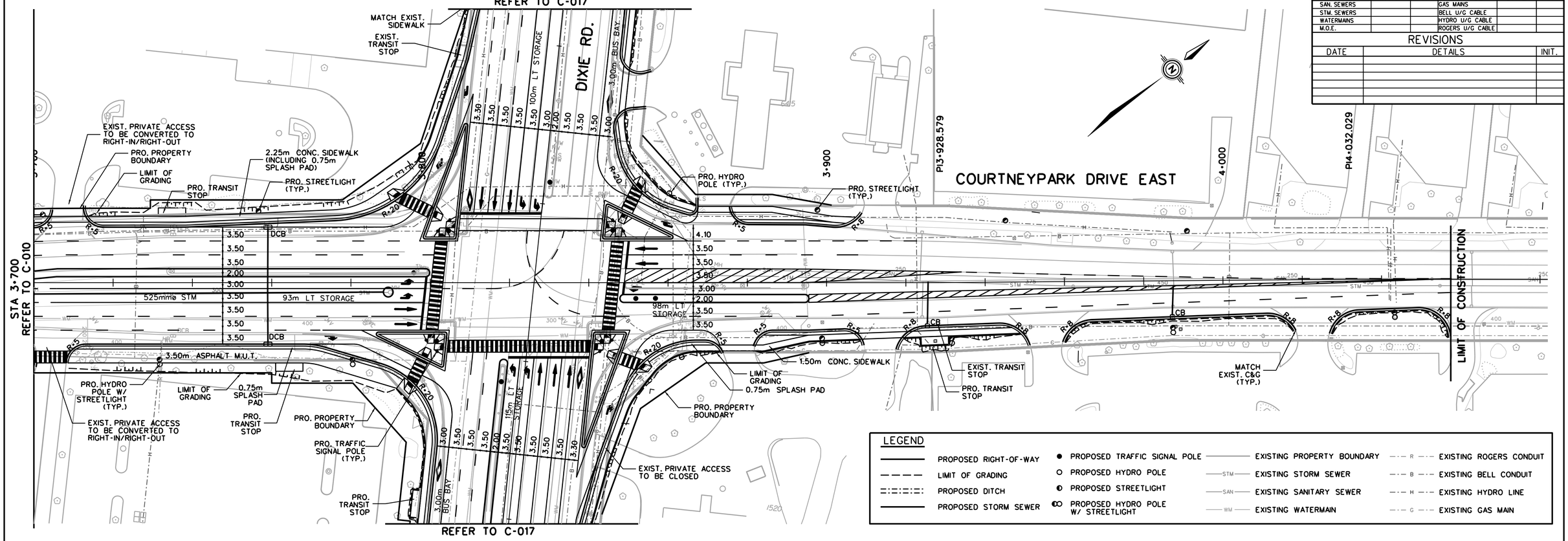

LEGEND

- PROPOSED RIGHT-OF-WAY
- LIMIT OF GRADING
- PROPOSED DITCH
- PROPOSED STORM SEWER
- PROPOSED TRAFFIC SIGNAL POLE
- PROPOSED HYDRO POLE
- PROPOSED STREETLIGHT
- PROPOSED HYDRO POLE W/ STREETLIGHT
- EXISTING PROPERTY BOUNDARY
- STM — EXISTING STORM SEWER
- SAN — EXISTING SANITARY SEWER
- WM — EXISTING WATERMAIN
- R — EXISTING ROGERS CONDUIT
- B — EXISTING BELL CONDUIT
- H — EXISTING HYDRO LINE
- G — EXISTING GAS MAIN

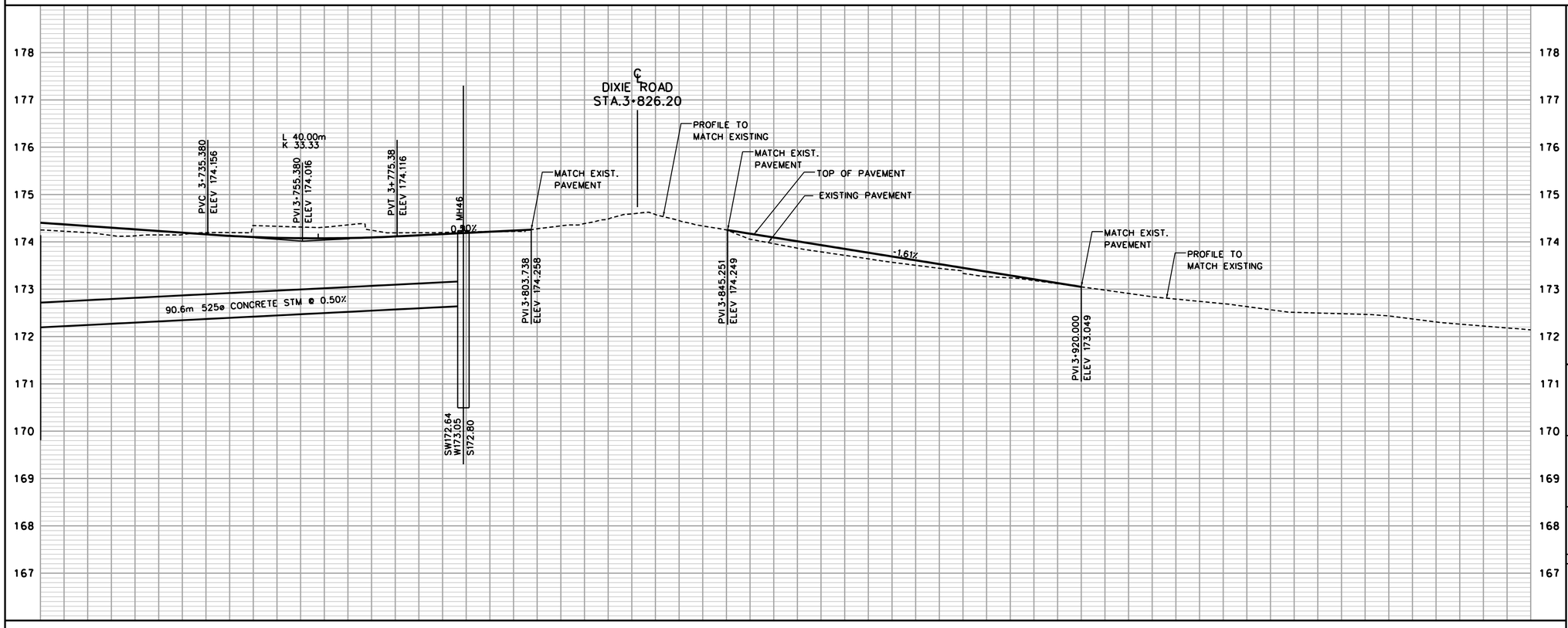

GENERAL NOTES

1. ALL DRIVEWAYS ASPHALT UNLESS OTHERWISE NOTED
2. ALL SERVICE LOCATIONS ARE APPROXIMATE AND MUST BE LOCATED ACCURATELY IN FIELD
3. ALL MEASUREMENTS FOR THIS PROJECT ARE IN METRES AND/OR MILLIMETRES UNLESS OTHERWISE INDICATED
4. ALL SINGLE C.B. LATERALS TO BE 250mm Ø CL 65-D ALL OTHERS TO BE 300mm Ø CL 65-D
5. ALL TREES AND SHRUBS NOT MARKED IN THE FIELD FOR REMOVAL, TO BE PROTECTED
6. ALL SEWERS AND LATERALS TO HAVE CLASS 'B' BEDDING AND SAND COVER BACKFILL UNLESS OTHERWISE INDICATED
7. ALL UTILITY RELOCATION BY OTHERS
8. "X" - DENOTES REMOVALS
9. DURING SEWER CONSTRUCTION, WATERMAINS TO BE PROTECTED TO THE SATISFACTION OF THE PUBLIC WORKS DEPARTMENT OF THE REGIONAL MUNICIPALITY OF PEEL
10. COLD GRINDS TO BE MAX. 50mm IN DEPTH UNLESS OTHERWISE NOTED
11. INFORMATION SHOWN HEREON IS FOR USE BY THE CITY OF MISSISSAUGA, TRANSPORTATION AND WORKS DEPARTMENT, AND IS NOT INTENDED FOR USE BY ANY OTHER PARTIES UNLESS EXPRESSED WRITTEN CONSENT IS OBTAINED. MEASUREMENTS SHOWN MUST BE CONFIRMED BY FIELD SURVEY BEFORE USE.
12. PROTECTED BY COPYRIGHT. MAY NOT BE REPRODUCED WITHOUT PERMISSION
13. THIS IS NOT A PLAN OF SURVEY

DESIGN BY	APPROVED BY
C.E.T.	
DEPARTMENTAL APPROVAL	
SILVIO CESARIO P.ENG.	

MISSISSAUGA

PRODUCED FOR - T&W, ENGINEERING AND WORKS

COURTNEYPARK DRIVE EAST

KENNEDY RD TO DIXIE RD

STA 3+700 TO STA 3+900

174.404	174.264	174.127	174.075	174.139	174.239				174.012	173.691	173.370	173.049					FINAL RD. GR.
174.250	174.128	174.196	174.311	174.193	174.222	174.483	174.337	173.868	173.569	173.267	173.049	172.791	172.566	172.468	172.262		EXIST RD. GR.
3+700	3+720	3+740	3+760	3+780	3+800	3+820	3+840	3+860	3+880	3+900	3+920	3+940	3+960	3+980	4+000		CHAINAGE

SCALE HOR. 1:500 VERT. 1:50	AREA		PROJECT No. 04-103
C.A.D.D. BY P.H.	CHECKED BY M.B.		PLAN No. C-011
DATE MARCH 2015	SHEET 12 OF 18		

LEGEND

PROPOSED RIGHT-OF-WAY	PROPOSED TRAFFIC SIGNAL POLE	EXISTING PROPERTY BOUNDARY	EXISTING ROGERS CONDUIT
LIMIT OF GRADING	PROPOSED HYDRO POLE	EXISTING STORM SEWER	EXISTING BELL CONDUIT
PROPOSED DITCH	PROPOSED STREETLIGHT	EXISTING SANITARY SEWER	EXISTING HYDRO LINE
PROPOSED STORM SEWER	PROPOSED HYDRO POLE W/ STREETLIGHT	EXISTING WATERMAIN	EXISTING GAS MAIN

SERVICE DATA

SERVICE	DATE	INIT.	SERVICE	DATE	INIT.
SAN. SEWERS			GAS MAINS		
STM. SEWERS			BELL U/G CABLE		
WATERMAINS			HYDRO U/G CABLE		
M.O.E.			ROGERS U/G CABLE		

REVISIONS

DATE	DETAILS	INIT.

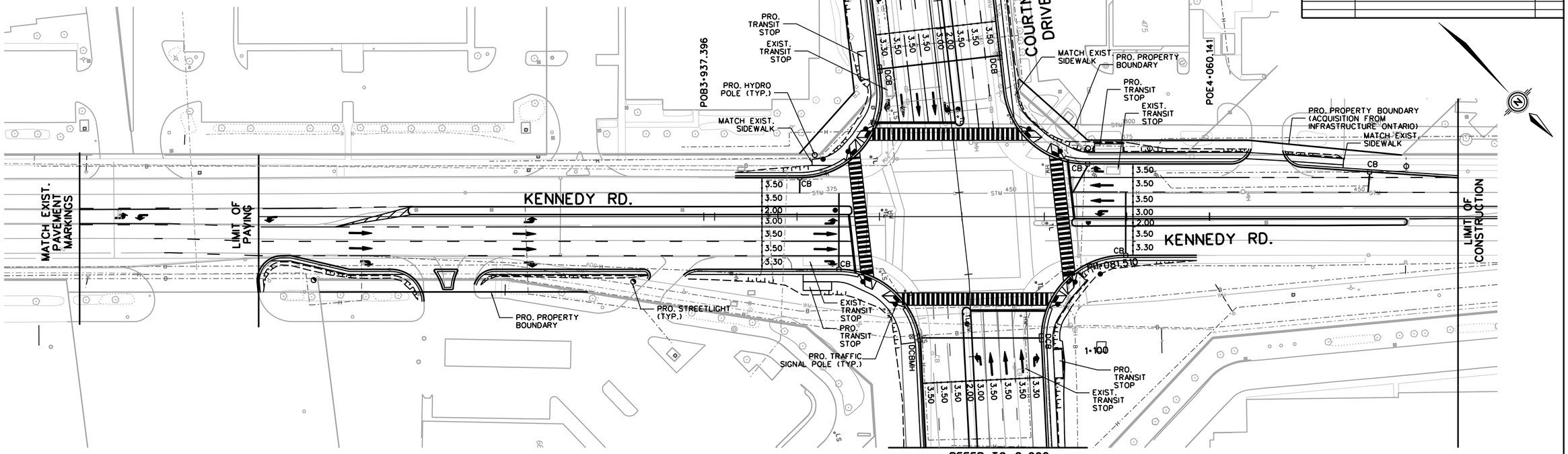

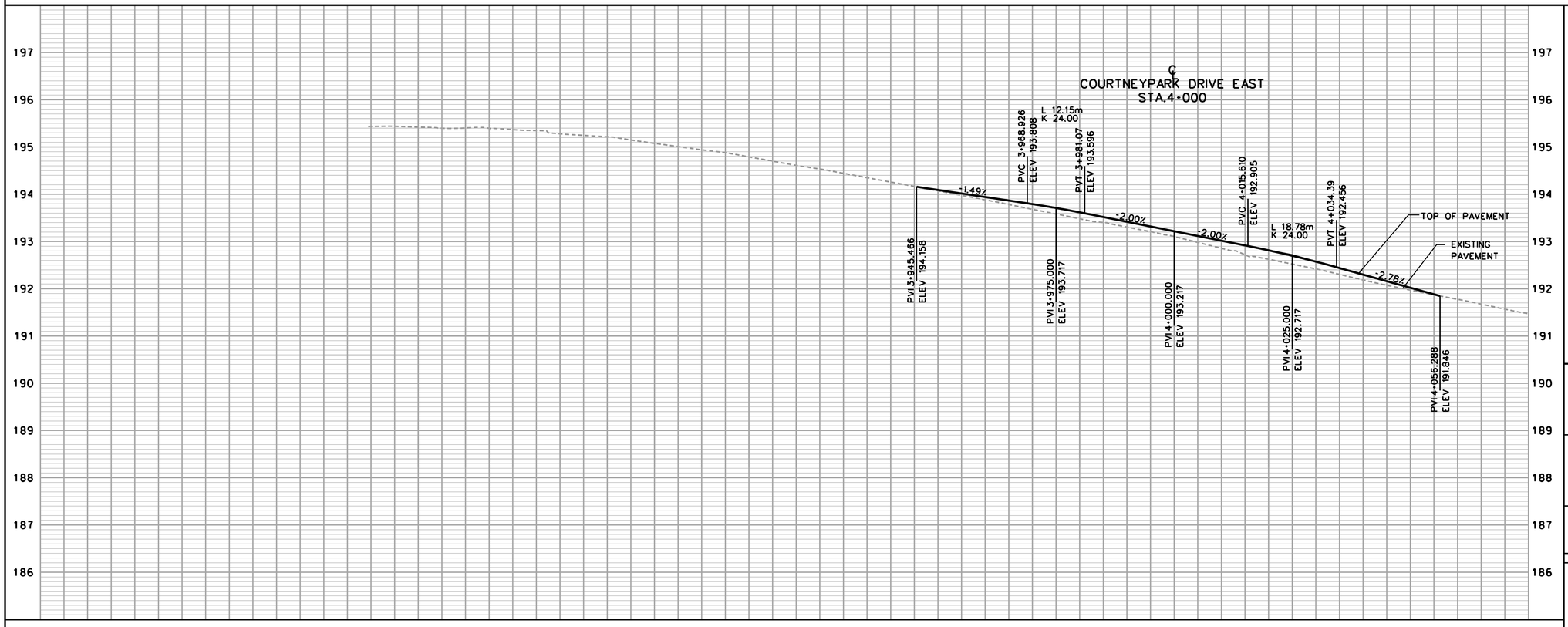

FINAL RD. GR.							193.941	193.617	193.217	192.813	192.300		
EXIST RD. GR.		195.422	195.368	195.215	194.940	194.611	194.258	193.882	193.481	193.107	192.624	192.185	191.776
CHAINAGE	3+820	3+840	3+860	3+880	3+900	3+920	3+940	3+960	3+980	4+000	4+020	4+040	4+060

GENERAL NOTES

1. ALL DRIVEWAYS ASPHALT UNLESS OTHERWISE NOTED
2. ALL SERVICE LOCATIONS ARE APPROXIMATE AND MUST BE LOCATED ACCURATELY IN FIELD
3. ALL MEASUREMENTS FOR THIS PROJECT ARE IN METRES AND/OR MILLIMETRES UNLESS OTHERWISE INDICATED
4. ALL SINGLE C.B. LATERALS TO BE 250mm Ø CL 65-D ALL OTHERS TO BE 300mm Ø CL 65-D
5. ALL TREES AND SHRUBS NOT MARKED IN THE FIELD FOR REMOVAL, TO BE PROTECTED
6. ALL SEWERS AND LATERALS TO HAVE CLASS 'B' BEDDING AND SAND COVER BACKFILL UNLESS OTHERWISE INDICATED
7. ALL UTILITY RELOCATION BY OTHERS
8. "X" - DENOTES REMOVALS
9. DURING SEWER CONSTRUCTION, WATERMAINS TO BE PROTECTED TO THE SATISFACTION OF THE PUBLIC WORKS DEPARTMENT OF THE REGIONAL MUNICIPALITY OF PEEL
10. COLD GRINDS TO BE MAX. 50mm IN DEPTH UNLESS OTHERWISE NOTED
11. INFORMATION SHOWN HEREON IS FOR USE BY THE CITY OF MISSISSAUGA, TRANSPORTATION AND WORKS DEPARTMENT, AND IS NOT INTENDED FOR USE BY ANY OTHER PARTIES UNLESS EXPRESSED WRITTEN CONSENT IS OBTAINED. MEASUREMENTS SHOWN MUST BE CONFIRMED BY FIELD SURVEY BEFORE USE.
12. PROTECTED BY COPYRIGHT. MAY NOT BE REPRODUCED WITHOUT PERMISSION
13. **THIS IS NOT A PLAN OF SURVEY**

DESIGN BY	APPROVED BY
C.E.T.	
DEPARTMENTAL APPROVAL	
SILVIO CESARIO P.ENG.	

MISSISSAUGA

PRODUCED FOR - T&W, ENGINEERING AND WORKS

KENNEDY ROAD
AT COURTNEYPARK DRIVE EAST
STA 3+937.396 TO STA 4+060.141

SCALE HOR. 1:500 VERT. 1:50	AREA	PROJECT No. 165010564	
C.A.D.D. BY P.H.	CHECKED BY M.B.	PLAN No. C-012	
DATE MARCH 2015	SHEET 13 OF 18		

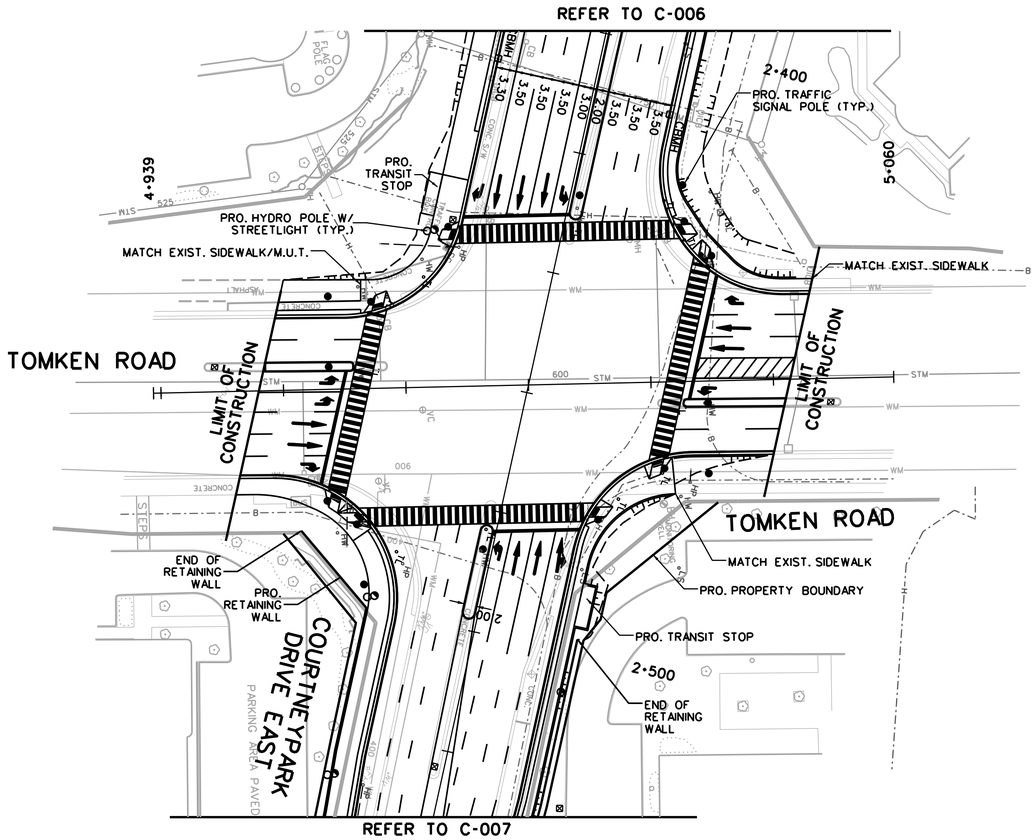

SERVICE DATA

SERVICE	DATE	INIT.	SERVICE	DATE	INIT.
SAN. SEWERS			GAS MAINS		
STM. SEWERS			BELL U/G CABLE		
WATERMAINS			HYDRO U/G CABLE		
M.O.E.			ROGERS U/G CABLE		

REVISIONS

DATE	DETAILS	INIT.

LEGEND

- PROPOSED RIGHT-OF-WAY
- LIMIT OF GRADING
- PROPOSED DITCH
- PROPOSED STORM SEWER
- PROPOSED TRAFFIC SIGNAL POLE
- PROPOSED HYDRO POLE
- PROPOSED STREETLIGHT
- PROPOSED HYDRO POLE W/ STREETLIGHT
- EXISTING PROPERTY BOUNDARY
- STM — EXISTING STORM SEWER
- SAN — EXISTING SANITARY SEWER
- WM — EXISTING WATERMAIN
- R — EXISTING ROGERS CONDUIT
- B — EXISTING BELL CONDUIT
- H — EXISTING HYDRO LINE
- G — EXISTING GAS MAIN

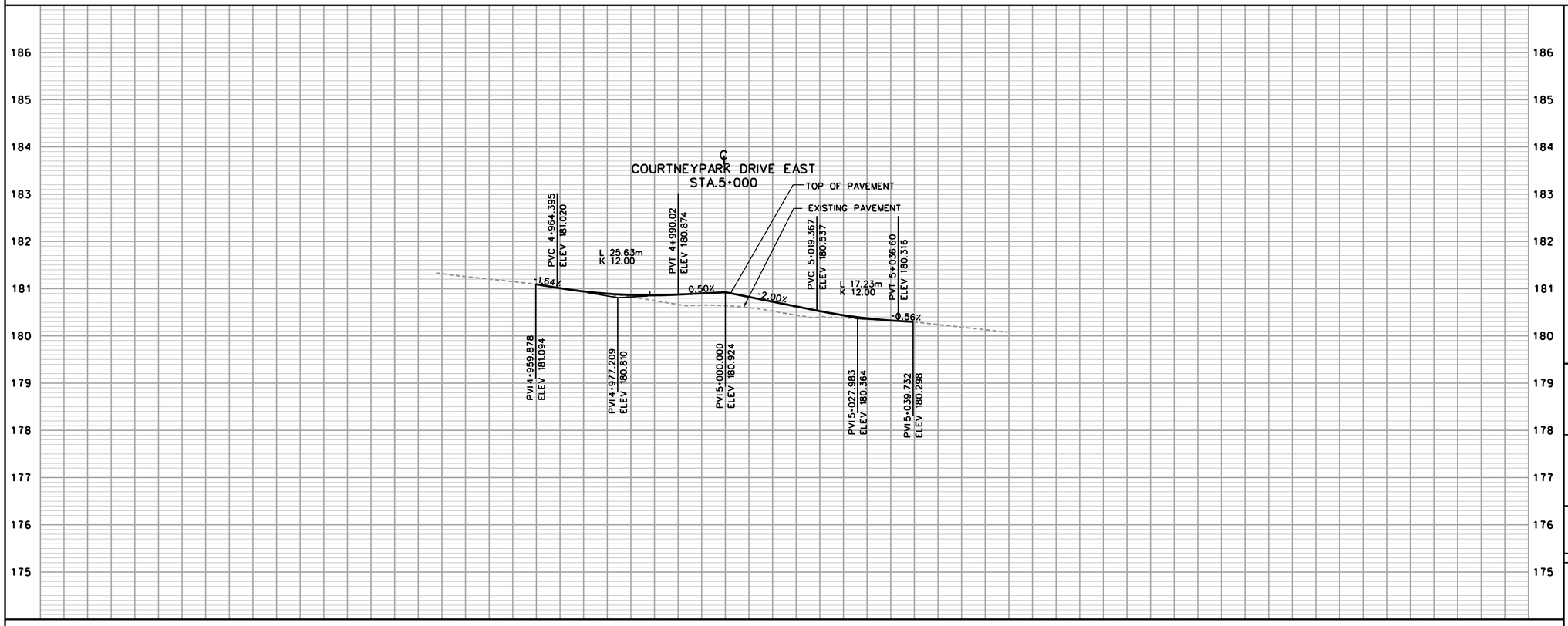

GENERAL NOTES

1. ALL DRIVEWAYS ASPHALT UNLESS OTHERWISE NOTED
2. ALL SERVICE LOCATIONS ARE APPROXIMATE AND MUST BE LOCATED ACCURATELY IN FIELD
3. ALL MEASUREMENTS FOR THIS PROJECT ARE IN METRES AND/OR MILLIMETRES UNLESS OTHERWISE INDICATED
4. ALL SINGLE C.B. LATERALS TO BE 250mm Ø CL 65-D ALL OTHERS TO BE 300mm Ø CL 65-D
5. ALL TREES AND SHRUBS NOT MARKED IN THE FIELD FOR REMOVAL, TO BE PROTECTED
6. ALL SEWERS AND LATERALS TO HAVE CLASS 'B' BEDDING AND SAND COVER BACKFILL UNLESS OTHERWISE INDICATED
7. ALL UTILITY RELOCATION BY OTHERS
8. "X" - DENOTES REMOVALS
9. DURING SEWER CONSTRUCTION, WATERMAINS TO BE PROTECTED TO THE SATISFACTION OF THE PUBLIC WORKS DEPARTMENT OF THE REGIONAL MUNICIPALITY OF PEEL
10. COLD GRINDS TO BE MAX. 50mm IN DEPTH UNLESS OTHERWISE NOTED
11. INFORMATION SHOWN HEREON IS FOR USE BY THE CITY OF MISSISSAUGA, TRANSPORTATION AND WORKS DEPARTMENT, AND IS NOT INTENDED FOR USE BY ANY OTHER PARTIES UNLESS EXPRESSED WRITTEN CONSENT IS OBTAINED MEASUREMENTS SHOWN MUST BE CONFIRMED BY FIELD SURVEY BEFORE USE.
12. PROTECTED BY COPYRIGHT. MAY NOT BE REPRODUCED WITHOUT PERMISSION
13. **THIS IS NOT A PLAN OF SURVEY**

FINAL RD. GR.			181.092	180.866	180.924	180.524		
EXIST RD. GR.		181.317	181.092	180.825	180.637	180.400	180.293	
CHAINAGE	4+930	4+940	4+960	4+980	5+000	5+020	5+040	5+060

DESIGN BY — C.E.T.

APPROVED BY

DEPARTMENTAL APPROVAL — SILVIO CESARIO P.ENG.

MISSISSAUGA

PRODUCED FOR - T&W, ENGINEERING AND WORKS

TOMKEN ROAD
AT COURTNEYPARK DRIVE EAST
STA 4+938.772 TO STA 5+059.651

SCALE HOR. 1:500 VERT. 1:50	AREA	PROJECT No. 165010564	
C.A.D.D. BY P.H.	CHECKED BY M.B.	PLAN No. C-013	
DATE MARCH 2015	SHEET 14 OF 18		

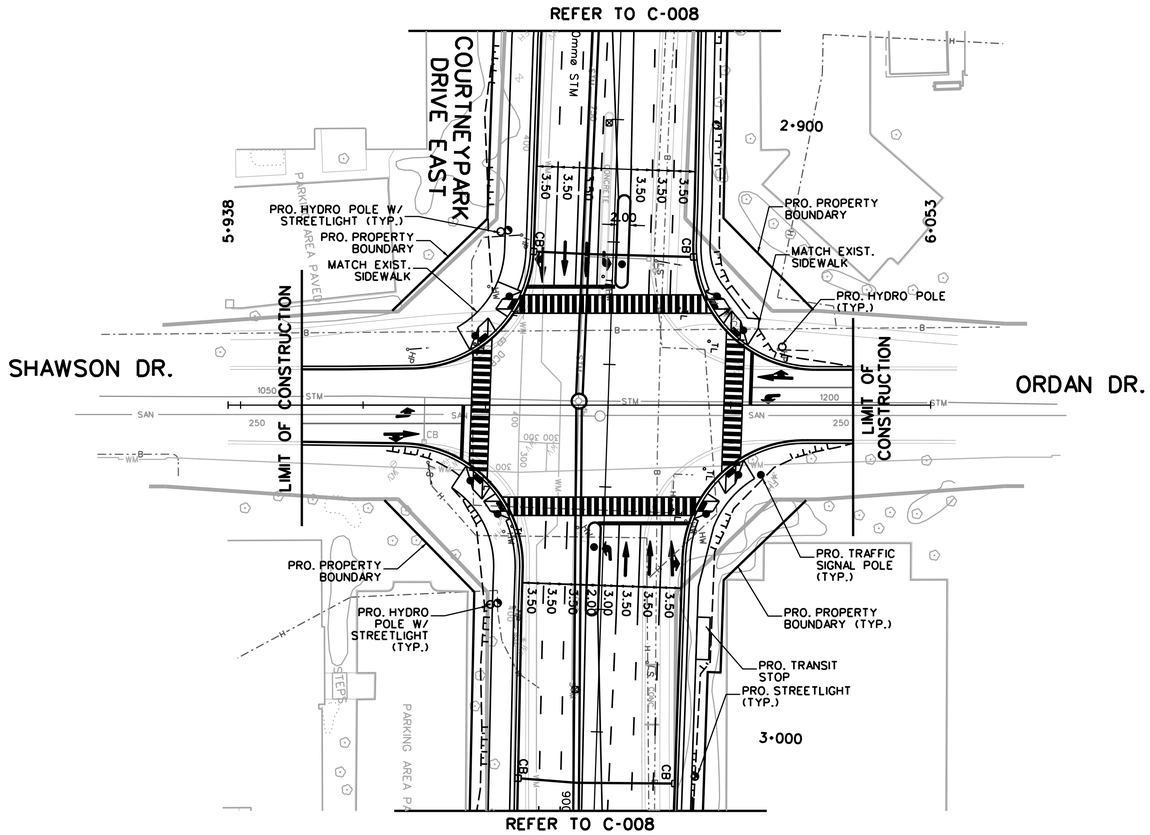

SERVICE DATA

SERVICE	DATE	INIT.	SERVICE	DATE	INIT.
SAN. SEWERS			GAS MAINS		
STM. SEWERS			BELL U/G CABLE		
WATERMAINS			HYDRO U/G CABLE		
M.O.E.			ROGERS U/G CABLE		

REVISIONS

DATE	DETAILS	INIT.

LEGEND

- PROPOSED RIGHT-OF-WAY
- LIMIT OF GRADING
- PROPOSED DITCH
- PROPOSED STORM SEWER
- PROPOSED TRAFFIC SIGNAL POLE
- PROPOSED HYDRO POLE
- PROPOSED STREETLIGHT
- PROPOSED HYDRO POLE W/ STREETLIGHT
- EXISTING PROPERTY BOUNDARY
- STM — EXISTING STORM SEWER
- SAN — EXISTING SANITARY SEWER
- WM — EXISTING WATERMAIN
- R — EXISTING ROGERS CONDUIT
- B — EXISTING BELL CONDUIT
- H — EXISTING HYDRO LINE
- G — EXISTING GAS MAIN

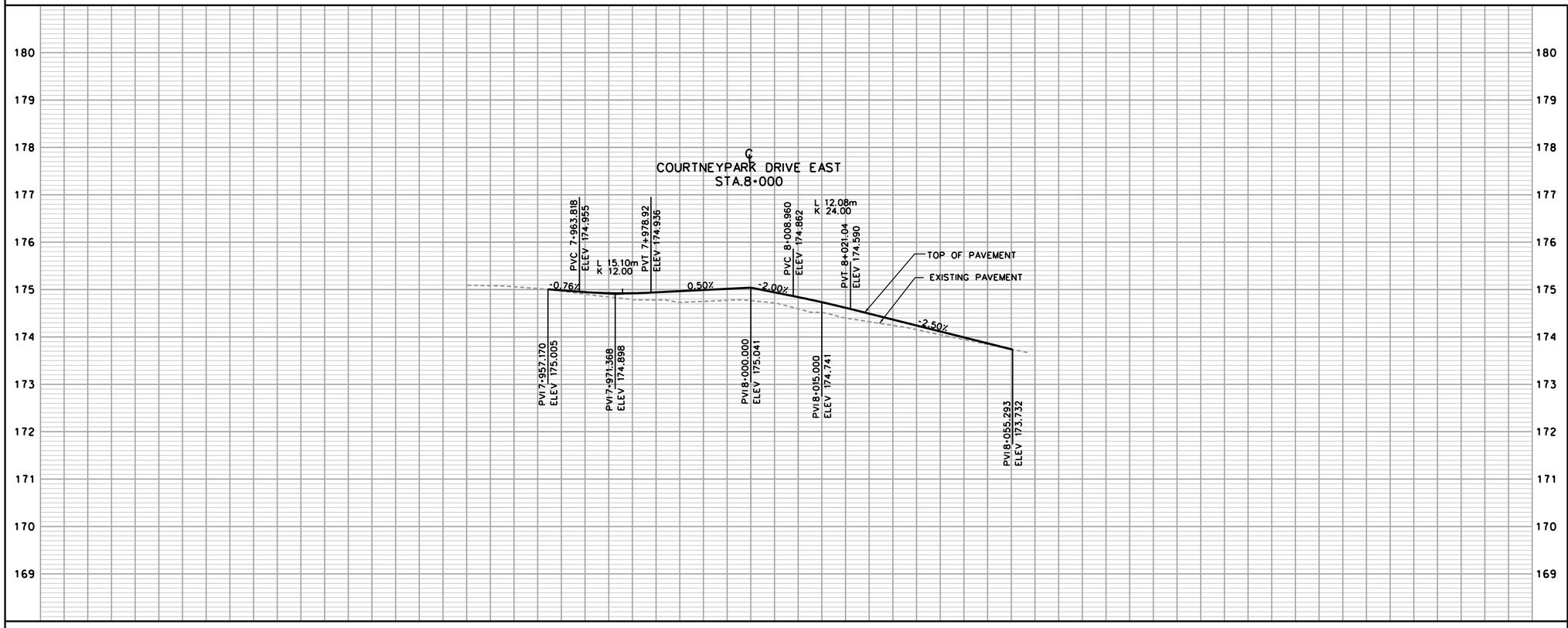

FINAL RD. GR.		174.984	174.941	175.041	174.616	174.115	
EXIST RD. GR.		174.968	174.779	174.766	174.400	174.047	
CHAINAGE	7+940	7+960	7+980	8+000	8+020	8+040	8+060

GENERAL NOTES

1. ALL DRIVEWAYS ASPHALT UNLESS OTHERWISE NOTED
2. ALL SERVICE LOCATIONS ARE APPROXIMATE AND MUST BE LOCATED ACCURATELY IN FIELD
3. ALL MEASUREMENTS FOR THIS PROJECT ARE IN METRES AND/OR MILLIMETRES UNLESS OTHERWISE INDICATED
4. ALL SINGLE C.B. LATERALS TO BE 250mm Ø CL 65-D ALL OTHERS TO BE 300mm Ø CL 65-D
5. ALL TREES AND SHRUBS NOT MARKED IN THE FIELD FOR REMOVAL, TO BE PROTECTED
6. ALL SEWERS AND LATERALS TO HAVE CLASS 'B' BEDDING AND SAND COVER BACKFILL UNLESS OTHERWISE INDICATED
7. ALL UTILITY RELOCATION BY OTHERS
8. "X" - DENOTES REMOVALS
9. DURING SEWER CONSTRUCTION, WATERMAINS TO BE PROTECTED TO THE SATISFACTION OF THE PUBLIC WORKS DEPARTMENT OF THE REGIONAL MUNICIPALITY OF PEEL
10. COLD GRINDS TO BE MAX. 50mm IN DEPTH UNLESS OTHERWISE NOTED
11. INFORMATION SHOWN HEREON IS FOR USE BY THE CITY OF MISSISSAUGA, TRANSPORTATION AND WORKS DEPARTMENT, AND IS NOT INTENDED FOR USE BY ANY OTHER PARTIES UNLESS EXPRESSED WRITTEN CONSENT IS OBTAINED MEASUREMENTS SHOWN MUST BE CONFIRMED BY FIELD SURVEY BEFORE USE.
12. PROTECTED BY COPYRIGHT. MAY NOT BE REPRODUCED WITHOUT PERMISSION
13. **THIS IS NOT A PLAN OF SURVEY**

DESIGN BY

C.E.T.

DEPARTMENTAL APPROVAL

SILVIO CESARIO P.ENG.

APPROVED BY

MISSISSAUGA

PRODUCED FOR - T&W, ENGINEERING AND WORKS

SHAWSON DRIVE
AT COURTNEYPARK DRIVE EAST
STA 5+938.00 TO STA 6+053.00

SCALE HOR. 1:500 VERT. 1:50	AREA	PROJECT No. 165010564
C.A.D.D. BY P.H.	CHECKED BY M.B.	PLAN No. C-014
DATE MARCH 2015	SHEET 15 OF 18	

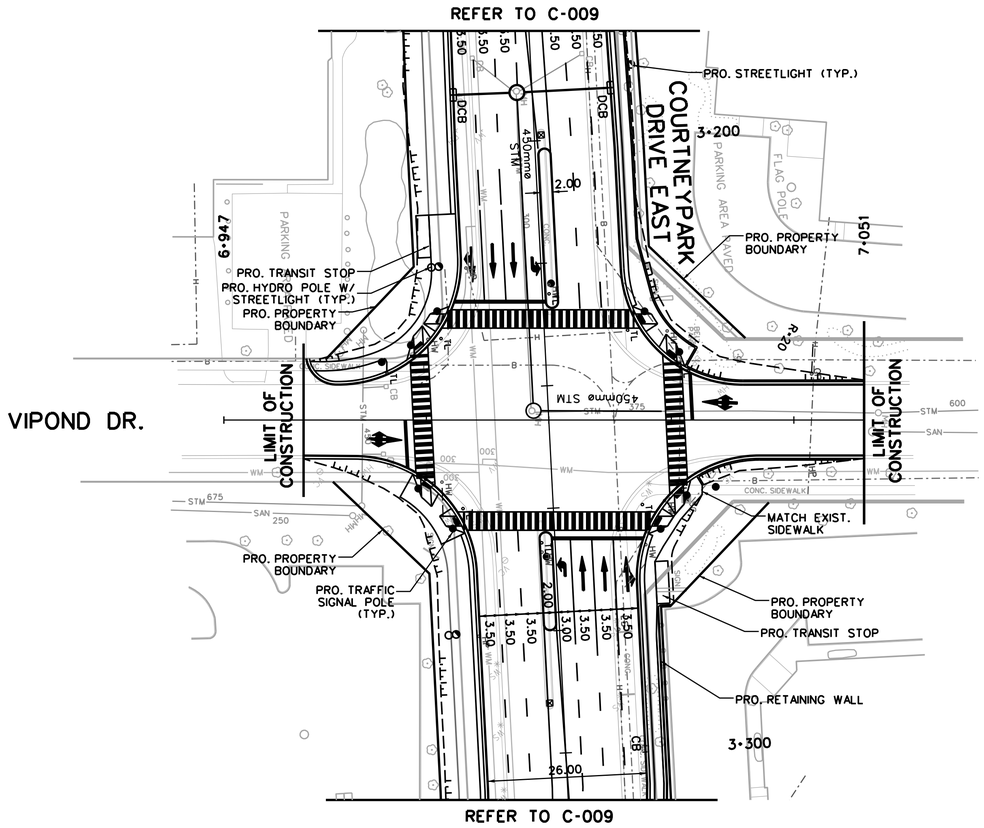

SERVICE DATA

SERVICE	DATE	INIT.	SERVICE	DATE	INIT.
SAN. SEWERS			GAS MAINS		
STM. SEWERS			BELL U/G CABLE		
WATERMAINS			HYDRO U/G CABLE		
M.O.E.			ROGERS U/G CABLE		

REVISIONS

DATE	DETAILS	INIT.

LEGEND

- PROPOSED RIGHT-OF-WAY
- LIMIT OF GRADING
- PROPOSED DITCH
- PROPOSED STORM SEWER
- PROPOSED TRAFFIC SIGNAL POLE
- PROPOSED HYDRO POLE
- PROPOSED STREETLIGHT
- PROPOSED HYDRO POLE W/ STREETLIGHT
- EXISTING PROPERTY BOUNDARY
- STM — EXISTING STORM SEWER
- SAN — EXISTING SANITARY SEWER
- WM — EXISTING WATERMAIN
- R — EXISTING ROGERS CONDUIT
- B — EXISTING BELL CONDUIT
- H — EXISTING HYDRO LINE
- G — EXISTING GAS MAIN

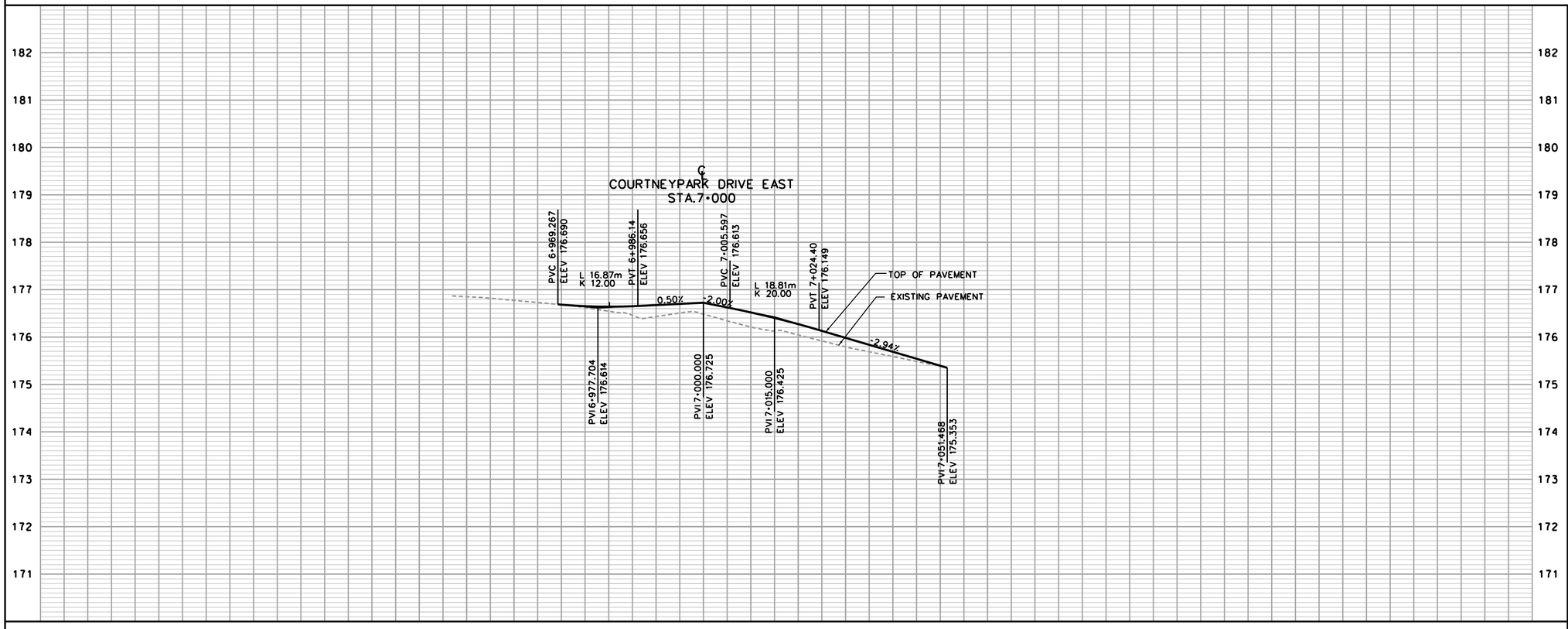

GENERAL NOTES

1. ALL DRIVEWAYS ASPHALT UNLESS OTHERWISE NOTED
2. ALL SERVICE LOCATIONS ARE APPROXIMATE AND MUST BE LOCATED ACCURATELY IN FIELD
3. ALL MEASUREMENTS FOR THIS PROJECT ARE IN METRES AND/OR MILLIMETRES UNLESS OTHERWISE INDICATED
4. ALL SINGLE C.B. LATERALS TO BE 250mm Ø CL 65-D
   ALL OTHERS TO BE 300mm Ø CL 65-D
5. ALL TREES AND SHRUBS NOT MARKED IN THE FIELD FOR REMOVAL, TO BE PROTECTED
6. ALL SEWERS AND LATERALS TO HAVE CLASS 'B' BEDDING AND SAND COVER BACKFILL UNLESS OTHERWISE INDICATED
7. ALL UTILITY RELOCATION BY OTHERS
8. "X" - DENOTES REMOVALS
9. DURING SEWER CONSTRUCTION, WATERMAINS TO BE PROTECTED TO THE SATISFACTION OF THE PUBLIC WORKS DEPARTMENT OF THE REGIONAL MUNICIPALITY OF PEEL
10. COLD GRINDS TO BE MAX. 50mm IN DEPTH UNLESS OTHERWISE NOTED
11. INFORMATION SHOWN HEREON IS FOR USE BY THE CITY OF MISSISSAUGA, TRANSPORTATION AND WORKS DEPARTMENT, AND IS NOT INTENDED FOR USE BY ANY OTHER PARTIES UNLESS EXPRESSED WRITTEN CONSENT IS OBTAINED MEASUREMENTS SHOWN MUST BE CONFIRMED BY FIELD SURVEY BEFORE USE.
12. PROTECTED BY COPYRIGHT. MAY NOT BE REPRODUCED WITHOUT PERMISSION
13. **THIS IS NOT A PLAN OF SURVEY**

DESIGN BY	APPROVED BY
C.E.T.	
DEPARTMENTAL APPROVAL	
SILVIO CESARIO P.ENG.	

MISSISSAUGA

PRODUCED FOR - T&W, ENGINEERING AND WORKS

VIPOND DRIVE
AT COURTNEYPARK DRIVE EAST
STA 8+941.525 TO STA 9+060.753

FINAL RD. GR.			176.641	176.725	176.273	175.690	
EXIST RD. GR.		176.774	176.545	176.485	176.045	175.590	
CHAINAGE	6+940	6+960	6+980	7+000	7+020	7+040	7+060

SCALE HOR. 1:500 VERT. 1:50	AREA		PROJECT No. 165010564
C.A.D.D. BY P.H.	CHECKED BY M.B.		PLAN No. C-015
DATE MARCH 2015	SHEET 16 OF 18		

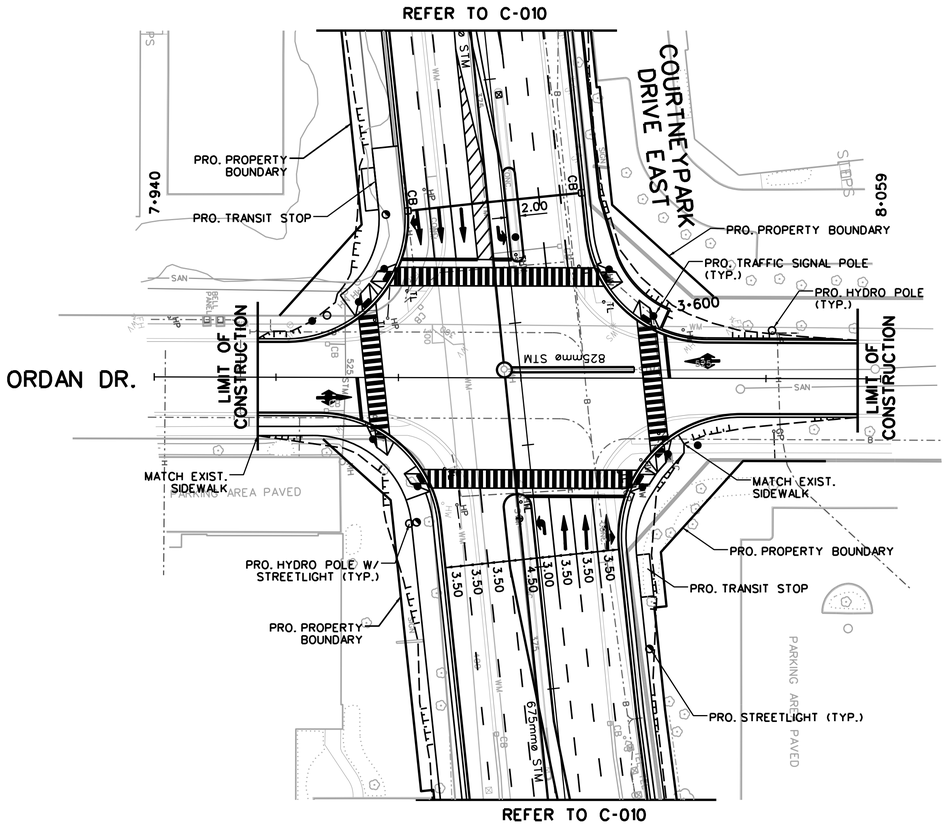

SERVICE DATA

SERVICE	DATE	INIT.	SERVICE	DATE	INIT.
SAN. SEWERS			GAS MAINS		
STM. SEWERS			BELL U/G CABLE		
WATERMAINS			HYDRO U/G CABLE		
M.O.E.			ROGERS U/G CABLE		

REVISIONS

DATE	DETAILS	INIT.

LEGEND

- PROPOSED RIGHT-OF-WAY
- LIMIT OF GRADING
- PROPOSED DITCH
- PROPOSED STORM SEWER
- PROPOSED TRAFFIC SIGNAL POLE
- PROPOSED HYDRO POLE
- PROPOSED STREETLIGHT
- PROPOSED HYDRO POLE W/ STREETLIGHT
- EXISTING PROPERTY BOUNDARY
- STM — EXISTING STORM SEWER
- SAN — EXISTING SANITARY SEWER
- WM — EXISTING WATERMAIN
- R — EXISTING ROGERS CONDUIT
- B — EXISTING BELL CONDUIT
- H — EXISTING HYDRO LINE
- G — EXISTING GAS MAIN

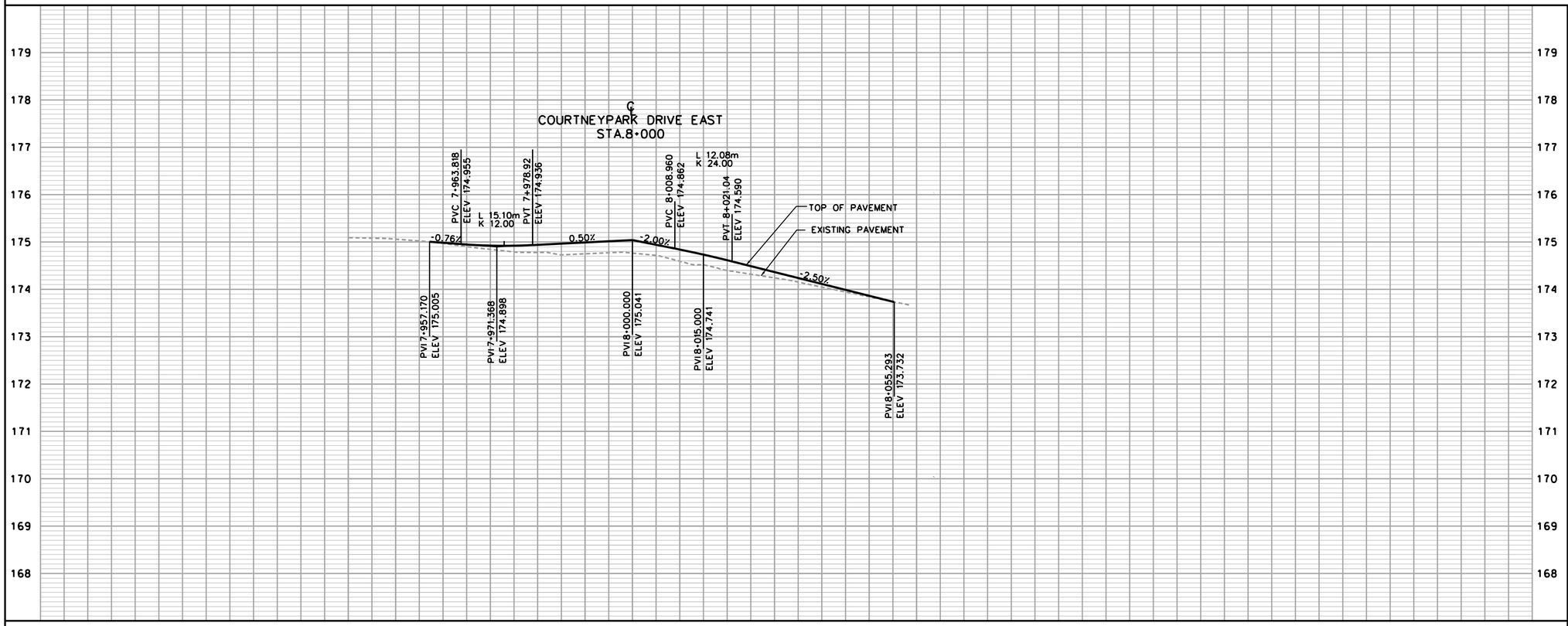

FINAL RD. GR.		174.984	174.941	175.041	174.616	174.115	
EXIST RD. GR.		174.968	174.779	174.766	174.400	174.047	
CHAINAGE	7+940	7+960	7+980	8+000	8+020	8+040	8+060

GENERAL NOTES

1. ALL DRIVEWAYS ASPHALT UNLESS OTHERWISE NOTED
2. ALL SERVICE LOCATIONS ARE APPROXIMATE AND MUST BE LOCATED ACCURATELY IN FIELD
3. ALL MEASUREMENTS FOR THIS PROJECT ARE IN METRES AND/OR MILLIMETRES UNLESS OTHERWISE INDICATED
4. ALL SINGLE C.B. LATERALS TO BE 250mm Ø CL 65-D ALL OTHERS TO BE 300mm Ø CL 65-D
5. ALL TREES AND SHRUBS NOT MARKED IN THE FIELD FOR REMOVAL, TO BE PROTECTED
6. ALL SEWERS AND LATERALS TO HAVE CLASS 'B' BEDDING AND SAND COVER BACKFILL UNLESS OTHERWISE INDICATED
7. ALL UTILITY RELOCATION BY OTHERS
8. "X" - DENOTES REMOVALS
9. DURING SEWER CONSTRUCTION, WATERMAINS TO BE PROTECTED TO THE SATISFACTION OF THE PUBLIC WORKS DEPARTMENT OF THE REGIONAL MUNICIPALITY OF PEEL
10. COLD GRINDS TO BE MAX. 50mm IN DEPTH UNLESS OTHERWISE NOTED
11. INFORMATION SHOWN HEREON IS FOR USE BY THE CITY OF MISSISSAUGA, TRANSPORTATION AND WORKS DEPARTMENT, AND IS NOT INTENDED FOR USE BY ANY OTHER PARTIES UNLESS EXPRESSED WRITTEN CONSENT IS OBTAINED. MEASUREMENTS SHOWN MUST BE CONFIRMED BY FIELD SURVEY BEFORE USE.
12. PROTECTED BY COPYRIGHT. MAY NOT BE REPRODUCED WITHOUT PERMISSION
13. THIS IS NOT A PLAN OF SURVEY

DESIGN BY — C.E.T.

APPROVED BY

DEPARTMENTAL APPROVAL — SILVIO CESARIO P.ENG.

MISSISSAUGA

PRODUCED FOR - T&W, ENGINEERING AND WORKS

ORDAN DRIVE
AT COURTNEYPARK DRIVE EAST
STA 7+940.000 TO STA 8+059.000

SCALE HOR. 1:500 VERT. 1:50	AREA	PROJECT No. 165010564
C.A.D.D. BY P.H.	CHECKED BY M.B.	PLAN No. C-016
DATE MARCH 2015	SHEET 17 OF 18	

LEGEND

- PROPOSED RIGHT-OF-WAY
- LIMIT OF GRADING
- PROPOSED DITCH
- PROPOSED STORM SEWER
- PROPOSED TRAFFIC SIGNAL POLE
- PROPOSED HYDRO POLE
- PROPOSED STREETLIGHT
- PROPOSED HYDRO POLE W/ STREETLIGHT
- EXISTING PROPERTY BOUNDARY
- STM — EXISTING STORM SEWER
- SAN — EXISTING SANITARY SEWER
- WM — EXISTING WATERMAIN
- R — EXISTING ROGERS CONDUIT
- B — EXISTING BELL CONDUIT
- H — EXISTING HYDRO LINE
- G — EXISTING GAS MAIN

SERVICE DATA

SERVICE	DATE	INIT.	SERVICE	DATE	INIT.
SAN. SEWERS			GAS MAINS		
STM. SEWERS			BELL U/G CABLE		
WATERMAINS			HYDRO U/G CABLE		
M.O.E.			ROGERS U/G CABLE		

REVISIONS

DATE	DETAILS	INIT.

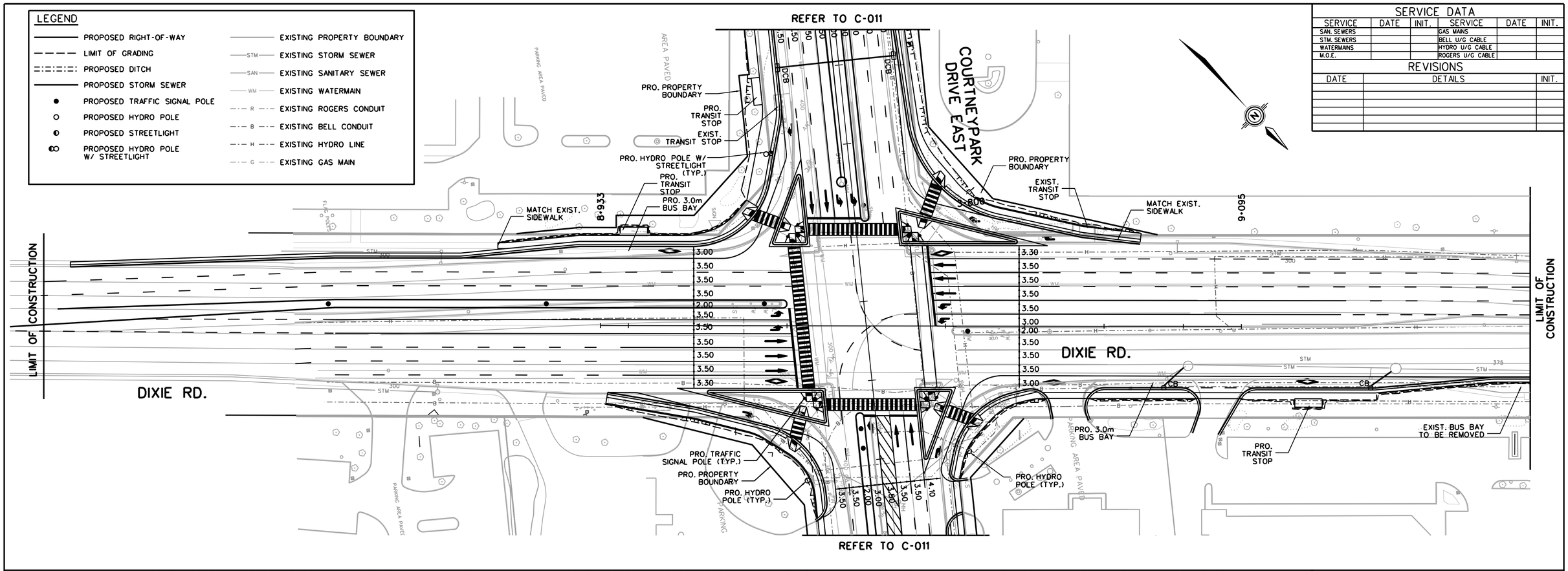

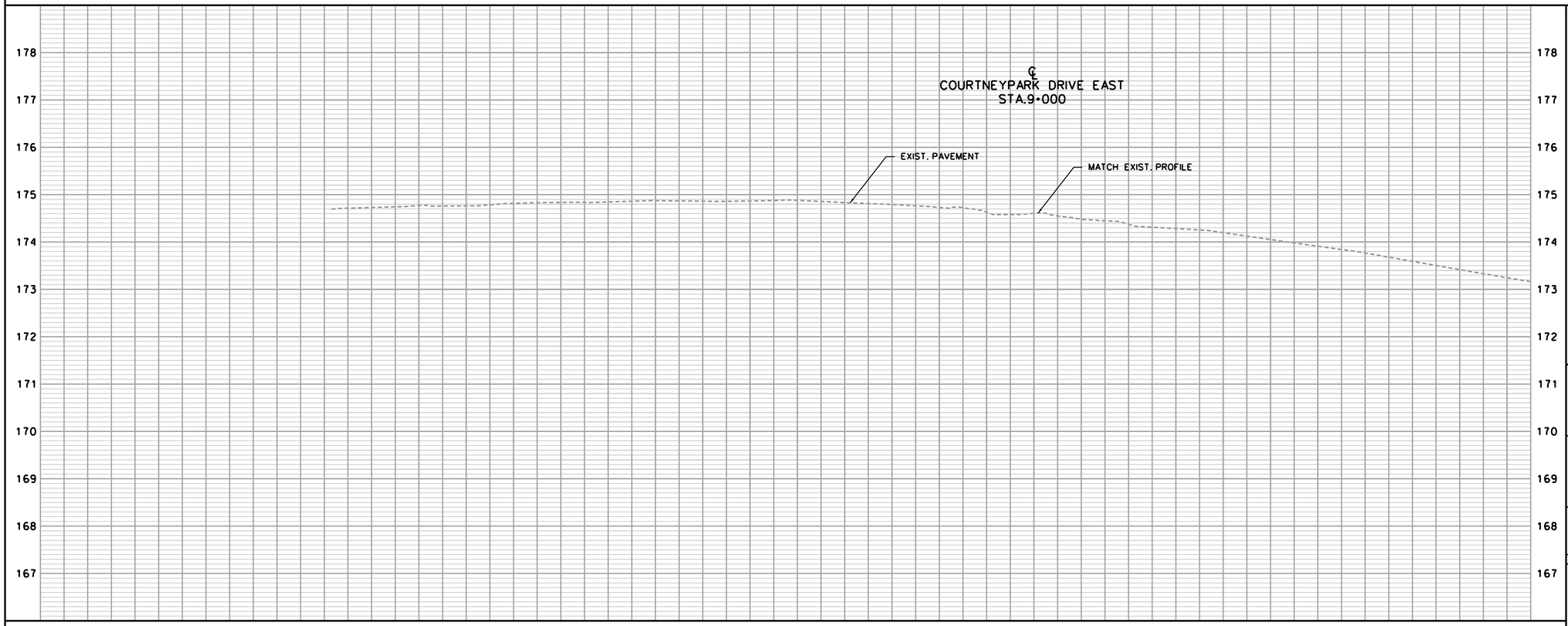

GENERAL NOTES

1. ALL DRIVEWAYS ASPHALT UNLESS OTHERWISE NOTED
2. ALL SERVICE LOCATIONS ARE APPROXIMATE AND MUST BE LOCATED ACCURATELY IN FIELD
3. ALL MEASUREMENTS FOR THIS PROJECT ARE IN METRES AND/OR MILLIMETRES UNLESS OTHERWISE INDICATED
4. ALL SINGLE C.B. LATERALS TO BE 250mm Ø CL 65-D ALL OTHERS TO BE 300mm Ø CL 65-D
5. ALL TREES AND SHRUBS NOT MARKED IN THE FIELD FOR REMOVAL, TO BE PROTECTED
6. ALL SEWERS AND LATERALS TO HAVE CLASS 'B' BEDDING AND SAND COVER BACKFILL UNLESS OTHERWISE INDICATED
7. ALL UTILITY RELOCATION BY OTHERS
8. "X" - DENOTES REMOVALS
9. DURING SEWER CONSTRUCTION, WATERMAINS TO BE PROTECTED TO THE SATISFACTION OF THE PUBLIC WORKS DEPARTMENT OF THE REGIONAL MUNICIPALITY OF PEEL
10. COLD GRINDS TO BE MAX. 50mm IN DEPTH UNLESS OTHERWISE NOTED
11. INFORMATION SHOWN HEREON IS FOR USE BY THE CITY OF MISSISSAUGA, TRANSPORTATION AND WORKS DEPARTMENT, AND IS NOT INTENDED FOR USE BY ANY OTHER PARTIES UNLESS EXPRESSED WRITTEN CONSENT IS OBTAINED. MEASUREMENTS SHOWN MUST BE CONFIRMED BY FIELD SURVEY BEFORE USE.
12. PROTECTED BY COPYRIGHT. MAY NOT BE REPRODUCED WITHOUT PERMISSION
13. THIS IS NOT A PLAN OF SURVEY

DESIGN BY — C.E.T.

APPROVED BY

DEPARTMENTAL APPROVAL — SILVIO CESARIO P.ENG.

MISSISSAUGA

PRODUCED FOR - T&W, ENGINEERING AND WORKS

DIXIE ROAD
AT COURTNEYPARK DRIVE EAST
STA 8+941.525 TO STA 9+060.753

FINAL RD. GR.														
EXIST RD. GR.		174.728	174.763	174.836	174.875	174.867	174.831	174.730	174.604	174.375	174.197	173.910	173.592	
CHAINAGE	8+850	8+860	8+880	8+900	8+920	8+940	8+960	8+980	9+000	9+020	9+040	9+060	9+080	

SCALE HOR. 1:500 VERT. 1:50	AREA		PROJECT No. 165010564
C.A.D.D. BY P.H.	CHECKED BY M.B.		PLAN No.
DATE MARCH 2015	SHEET 18 OF 18		C-017

COURTNEYPARK DRIVE EAST

CLASS EA AND PRELIMINARY DESIGN

INTERIM DESIGN

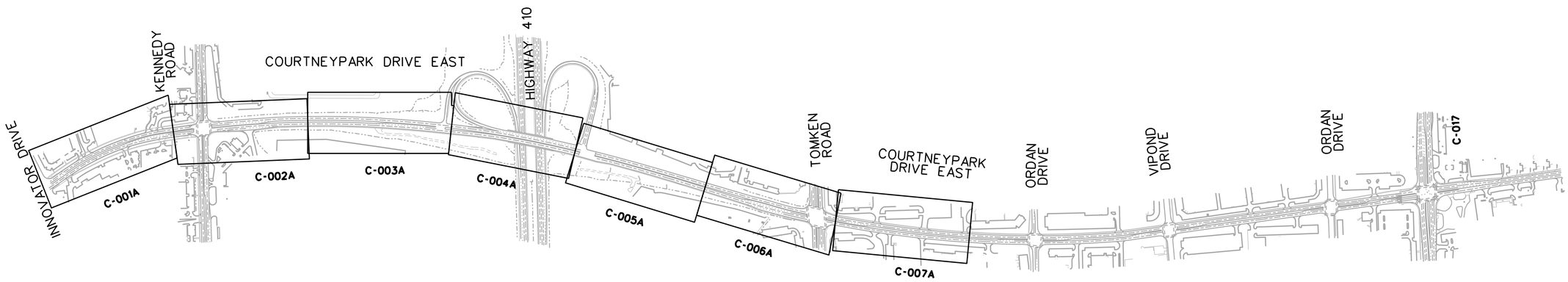

KEY PLAN

MISSISSAUGA

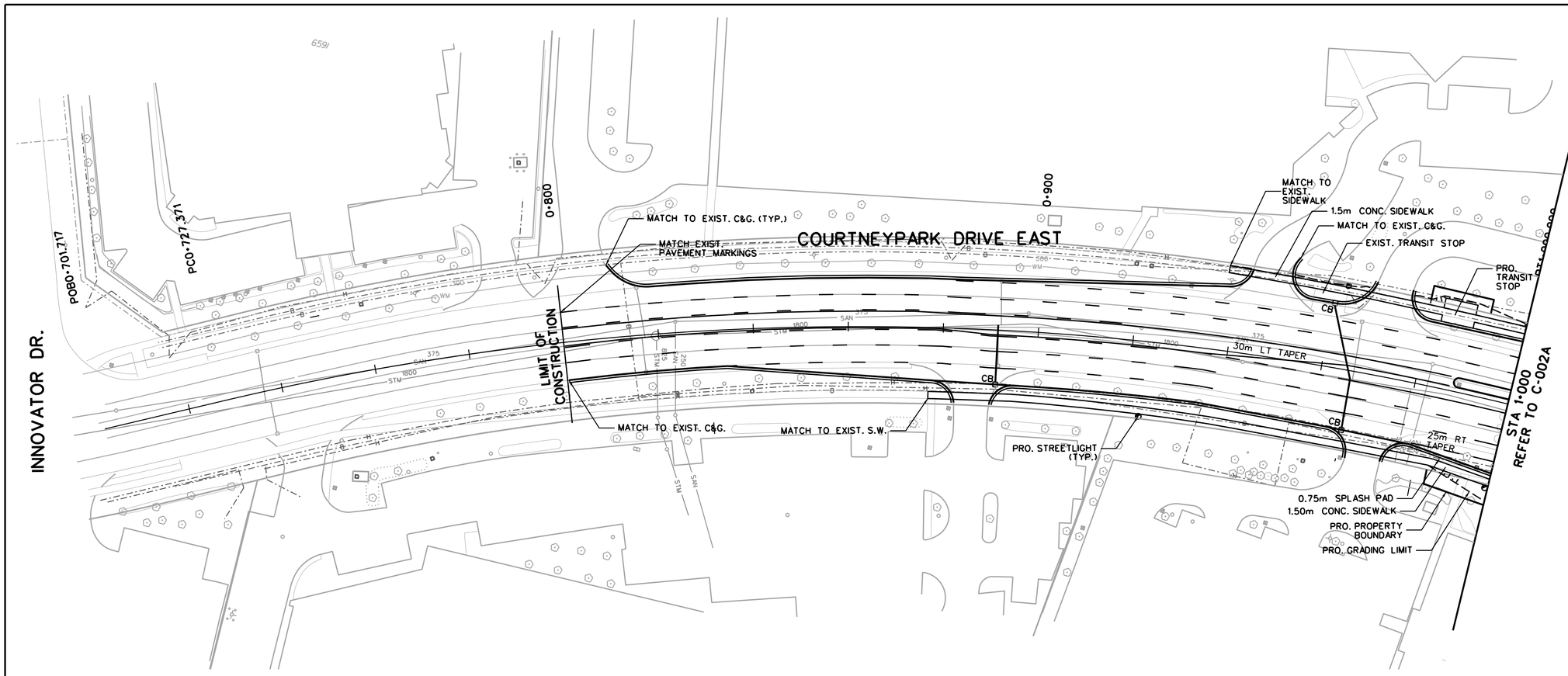

SERVICE DATA

SERVICE	DATE	INIT.	SERVICE	DATE	INIT.
SAN. SEWERS			GAS MAINS		
STM. SEWERS			BELL U/G CABLE		
WATERMAINS			HYDRO U/G CABLE		
M.O.E.			ROGERS U/G CABLE		

REVISIONS

DATE	DETAILS	INIT.

LEGEND

- PROPOSED RIGHT-OF-WAY
- LIMIT OF GRADING
- PROPOSED DITCH
- PROPOSED STORM SEWER
- PROPOSED TRAFFIC SIGNAL POLE
- PROPOSED HYDRO POLE
- PROPOSED STREETLIGHT
- PROPOSED HYDRO POLE W/ STREETLIGHT
- EXISTING PROPERTY BOUNDARY
- STM — EXISTING STORM SEWER
- SAN — EXISTING SANITARY SEWER
- WM — EXISTING WATERMAIN
- R — EXISTING ROGERS CONDUIT
- B — EXISTING BELL CONDUIT
- H — EXISTING HYDRO LINE
- G — EXISTING GAS MAIN

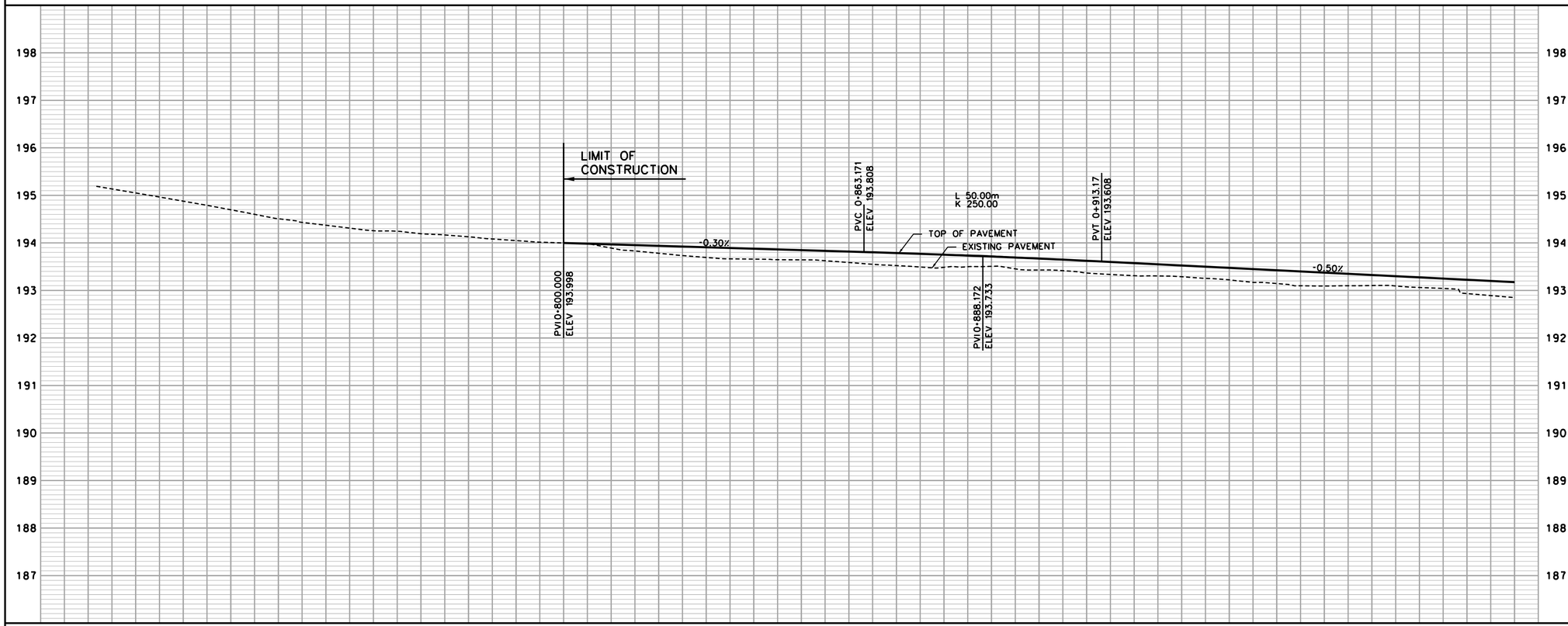

GENERAL NOTES

1. ALL DRIVEWAYS ASPHALT UNLESS OTHERWISE NOTED
2. ALL SERVICE LOCATIONS ARE APPROXIMATE AND MUST BE LOCATED ACCURATELY IN FIELD
3. ALL MEASUREMENTS FOR THIS PROJECT ARE IN METRES AND/OR MILLIMETRES UNLESS OTHERWISE INDICATED
4. ALL SINGLE C.B. LATERALS TO BE 250mm Ø CL 65-D
   ALL OTHERS TO BE 300mm Ø CL 65-D
5. ALL TREES AND SHRUBS NOT MARKED IN THE FIELD FOR REMOVAL, TO BE PROTECTED
6. ALL SEWERS AND LATERALS TO HAVE CLASS 'B' BEDDING AND SAND COVER BACKFILL UNLESS OTHERWISE INDICATED
7. ALL UTILITY RELOCATION BY OTHERS
8. "X" - DENOTES REMOVALS
9. DURING SEWER CONSTRUCTION, WATERMAINS TO BE PROTECTED TO THE SATISFACTION OF THE PUBLIC WORKS DEPARTMENT OF THE REGIONAL MUNICIPALITY OF PEEL
10. COLD GRINDS TO BE MAX. 50mm IN DEPTH UNLESS OTHERWISE NOTED
11. INFORMATION SHOWN HEREON IS FOR USE BY THE CITY OF MISSISSAUGA, TRANSPORTATION AND WORKS DEPARTMENT, AND IS NOT INTENDED FOR USE BY ANY OTHER PARTIES UNLESS EXPRESSED WRITTEN CONSENT IS OBTAINED. MEASUREMENTS SHOWN MUST BE CONFIRMED BY FIELD SURVEY BEFORE USE.
12. PROTECTED BY COPYRIGHT. MAY NOT BE REPRODUCED WITHOUT PERMISSION
13. **THIS IS NOT A PLAN OF SURVEY**

DESIGN BY	APPROVED BY
C.E.T.	
DEPARTMENTAL APPROVAL	
SILVIO CESARIO P.ENG.	

MISSISSAUGA

PRODUCED FOR - T&W, ENGINEERING AND WORKS

COURTNEYPARK DRIVE EAST

KENNEDY RD. TO DIXIE RD. (INTERIM)

STA 0+800 TO STA 1+000

					193.998	193.938	193.878	193.818	193.752	193.670	193.574	193.474	193.374	193.274	FINAL RD. GR.
	194.878	194.508	194.256	194.129	193.998	193.782	193.659	193.587	193.486	193.430	193.310	193.223	193.094	193.063	EXIST RD. GR.
0+700	0+720	0+740	0+760	0+780	0+800	0+820	0+840	0+860	0+880	0+900	0+920	0+940	0+960	0+980	CHAINAGE

SCALE HOR. 1:500 VERT. 1:50	AREA		PROJECT No. 165010564
C.A.D.D. BY P.H.	CHECKED BY M.B.		PLAN No. C-001A
DATE MARCH 2015	SHEET 2 OF 8		

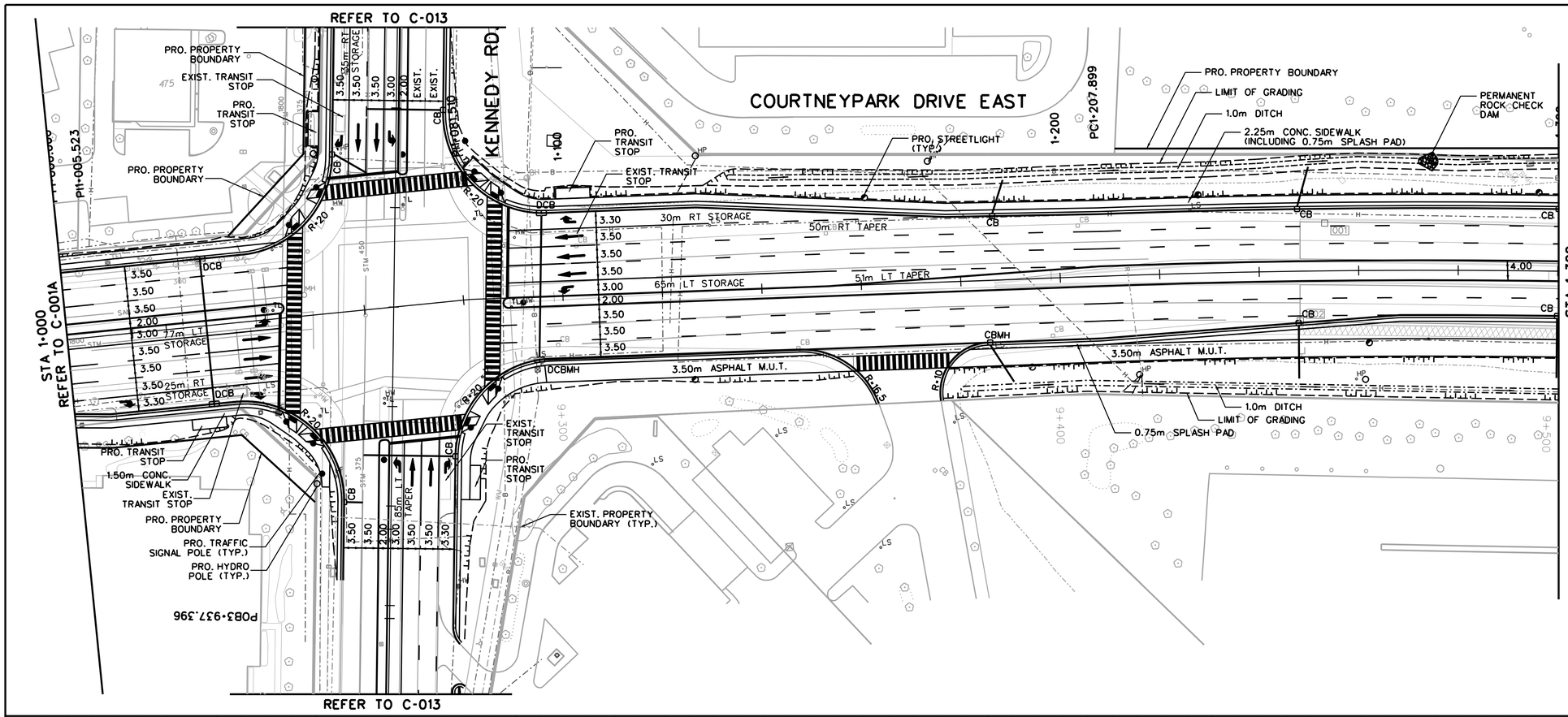

SERVICE DATA

SERVICE	DATE	INIT.	SERVICE	DATE	INIT.
SAN. SEWERS			GAS MAINS		
STM. SEWERS			BELL U/G CABLE		
WATERMAINS			HYDRO U/G CABLE		
M.O.E.			ROGERS U/G CABLE		

REVISIONS

DATE	DETAILS	INIT.

LEGEND

- PROPOSED RIGHT-OF-WAY
- LIMIT OF GRADING
- PROPOSED DITCH
- PROPOSED STORM SEWER
- PROPOSED TRAFFIC SIGNAL POLE
- PROPOSED HYDRO POLE
- PROPOSED STREETLIGHT
- PROPOSED HYDRO POLE W/ STREETLIGHT
- EXISTING PROPERTY BOUNDARY
- STM — EXISTING STORM SEWER
- SAN — EXISTING SANITARY SEWER
- WM — EXISTING WATERMAIN
- R — EXISTING ROGERS CONDUIT
- B — EXISTING BELL CONDUIT
- H — EXISTING HYDRO LINE
- G — EXISTING GAS MAIN

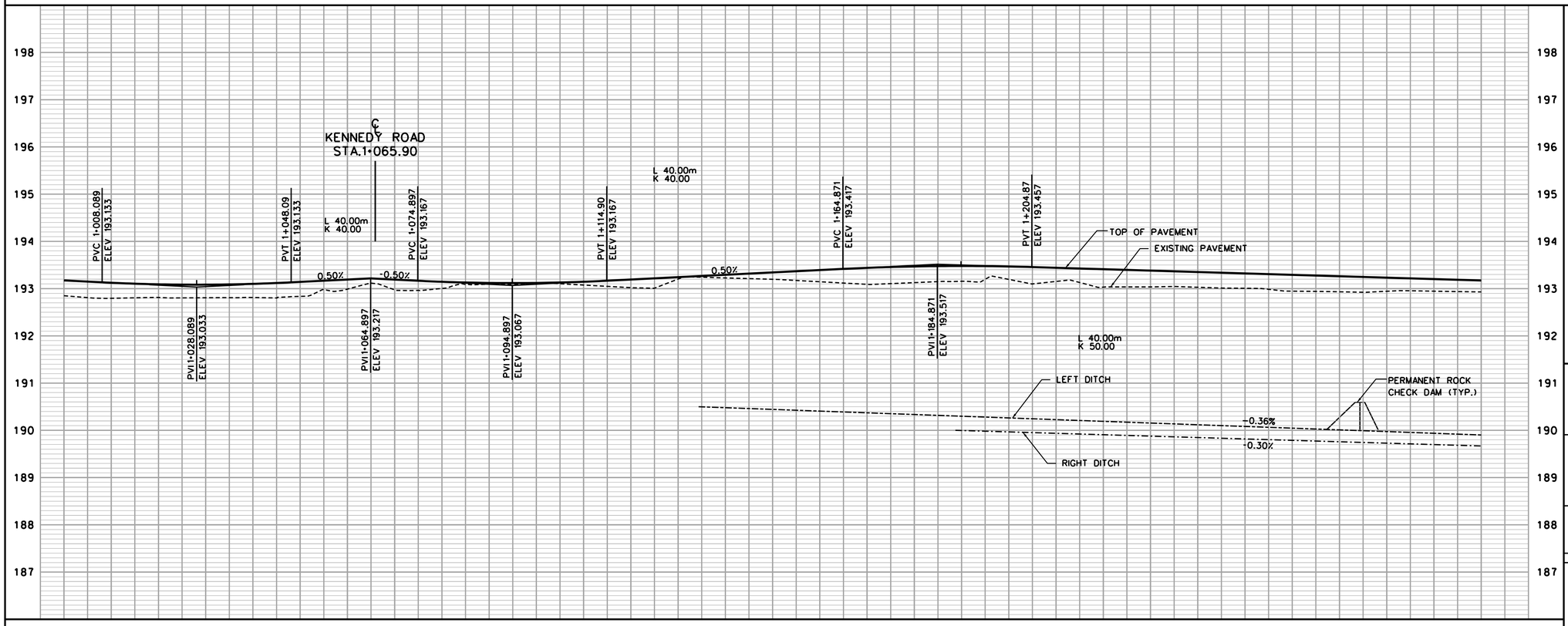

193.174	193.092	193.101	193.193	193.145	193.121	193.193	193.293	193.393	193.470	193.470	193.412	193.352	193.292	193.232	193.172	FINAL RD. GR.
192.851	192.812	192.813	192.990	193.004	193.105	193.021	193.227	193.146	193.127	193.196	193.033	193.030	192.947	192.945	192.931	EXIST RD. GR.
1+000	1+020	1+040	1+060	1+080	1+100	1+120	1+140	1+160	1+180	1+200	1+220	1+240	1+260	1+280	1+300	CHAINAGE

GENERAL NOTES

1. ALL DRIVEWAYS ASPHALT UNLESS OTHERWISE NOTED
2. ALL SERVICE LOCATIONS ARE APPROXIMATE AND MUST BE LOCATED ACCURATELY IN FIELD
3. ALL MEASUREMENTS FOR THIS PROJECT ARE IN METRES AND/OR MILLIMETRES UNLESS OTHERWISE INDICATED
4. ALL SINGLE C.B. LATERALS TO BE 250mm Ø CL 65-D ALL OTHERS TO BE 300mm Ø CL 65-D
5. ALL TREES AND SHRUBS NOT MARKED IN THE FIELD FOR REMOVAL, TO BE PROTECTED
6. ALL SEWERS AND LATERALS TO HAVE CLASS 'B' BEDDING AND SAND COVER BACKFILL UNLESS OTHERWISE INDICATED
7. ALL UTILITY RELOCATION BY OTHERS
8. "X" - DENOTES REMOVALS
9. DURING SEWER CONSTRUCTION, WATERMAINS TO BE PROTECTED TO THE SATISFACTION OF THE PUBLIC WORKS DEPARTMENT OF THE REGIONAL MUNICIPALITY OF PEEL
10. COLD GRINDS TO BE MAX. 50mm IN DEPTH UNLESS OTHERWISE NOTED
11. INFORMATION SHOWN HEREON IS FOR USE BY THE CITY OF MISSISSAUGA, TRANSPORTATION AND WORKS DEPARTMENT, AND IS NOT INTENDED FOR USE BY ANY OTHER PARTIES UNLESS EXPRESSED WRITTEN CONSENT IS OBTAINED. MEASUREMENTS SHOWN MUST BE CONFIRMED BY FIELD SURVEY BEFORE USE.
12. PROTECTED BY COPYRIGHT. MAY NOT BE REPRODUCED WITHOUT PERMISSION
13. **THIS IS NOT A PLAN OF SURVEY**

DESIGN BY — C.E.T.

APPROVED BY

DEPARTMENTAL APPROVAL — SILVIO CESARIO P.ENG.

MISSISSAUGA

PRODUCED FOR - T&W, ENGINEERING AND WORKS

COURTNEYPARK DRIVE EAST

KENNEDY RD. TO DIXIE RD. (INTERIM)

STA 1+000 TO STA 1+300

SCALE HOR. 1:500 VERT. 1:50	AREA	PROJECT No. 165010564	
C.A.D.D. BY P.H.	CHECKED BY M.B.	PLAN No. C-002A	
DATE MARCH 2015	SHEET 3 OF 8		

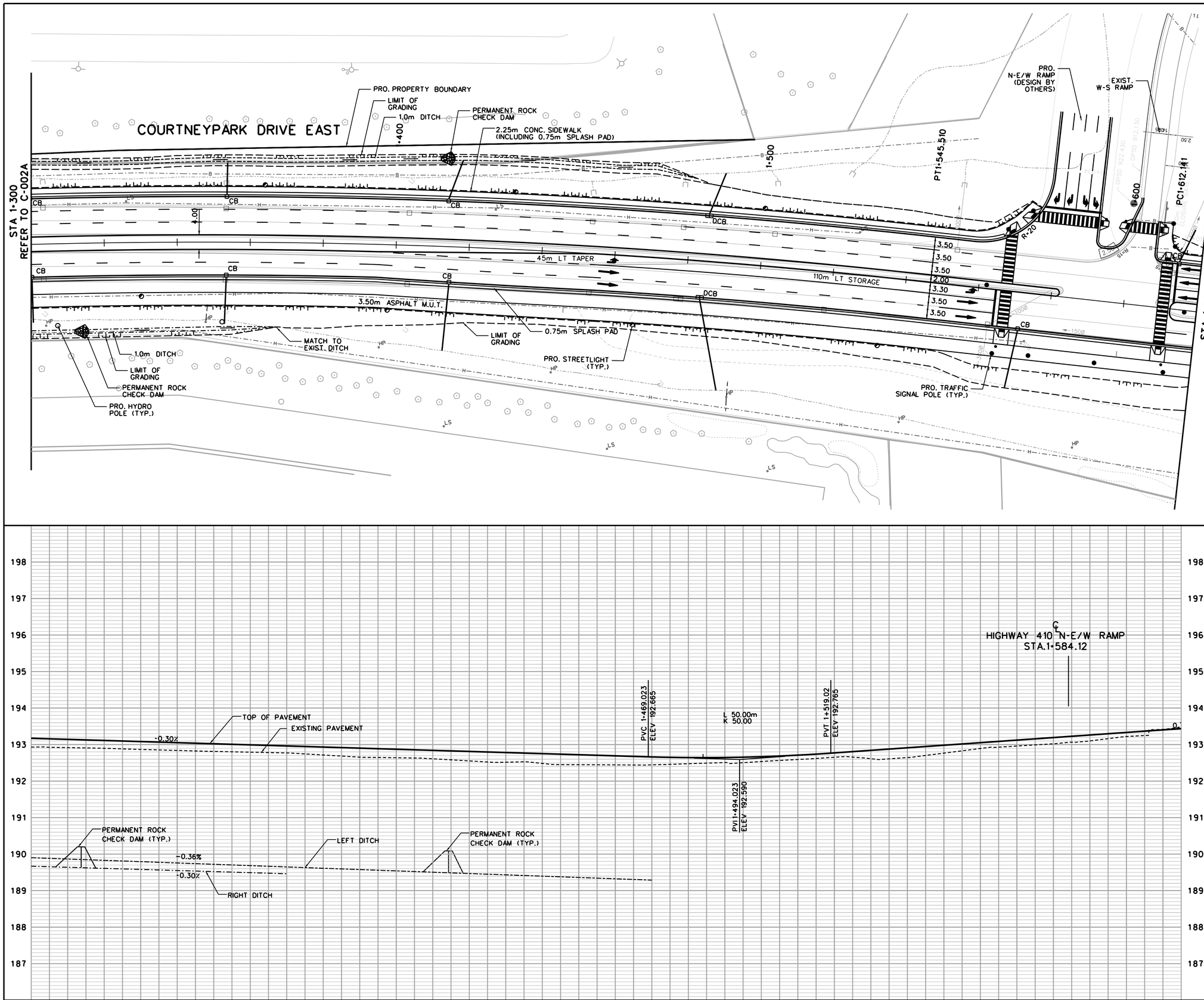

SERVICE DATA

SERVICE	DATE	INIT.	SERVICE	DATE	INIT.
SAN. SEWERS			GAS MAINS		
STM. SEWERS			BELL U/G CABLE		
WATERMAINS			HYDRO U/G CABLE		
M.O.E.			ROGERS U/G CABLE		

REVISIONS

DATE	DETAILS	INIT.

LEGEND

- PROPOSED RIGHT-OF-WAY
- LIMIT OF GRADING
- PROPOSED DITCH
- PROPOSED STORM SEWER
- PROPOSED TRAFFIC SIGNAL POLE
- PROPOSED HYDRO POLE
- PROPOSED STREETLIGHT
- PROPOSED HYDRO POLE W/ STREETLIGHT
- EXISTING PROPERTY BOUNDARY
- STM — EXISTING STORM SEWER
- SAN — EXISTING SANITARY SEWER
- WM — EXISTING WATERMAIN
- R — EXISTING ROGERS CONDUIT
- B — EXISTING BELL CONDUIT
- H — EXISTING HYDRO LINE
- G — EXISTING GAS MAIN

193.172	193.112	193.052	192.992	192.932	192.872	192.812	192.752	192.692	192.644	192.668	192.772	192.912	193.052	193.192	193.332	FINAL RD. GR.
192.931	192.898	192.839	192.793	192.715	192.639	192.552	192.484	192.443	192.475	192.536	192.653	192.645	192.893	193.021	193.222	EXIST RD. GR.
1+300	1+320	1+340	1+360	1+380	1+400	1+420	1+440	1+460	1+480	1+500	1+520	1+540	1+560	1+580	1+600	CHAINAGE

GENERAL NOTES

1. ALL DRIVEWAYS ASPHALT UNLESS OTHERWISE NOTED
2. ALL SERVICE LOCATIONS ARE APPROXIMATE AND MUST BE LOCATED ACCURATELY IN FIELD
3. ALL MEASUREMENTS FOR THIS PROJECT ARE IN METRES AND/OR MILLIMETRES UNLESS OTHERWISE INDICATED
4. ALL SINGLE C.B. LATERALS TO BE 250mm Ø CL 65-D ALL OTHERS TO BE 300mm Ø CL 65-D
5. ALL TREES AND SHRUBS NOT MARKED IN THE FIELD FOR REMOVAL, TO BE PROTECTED
6. ALL SEWERS AND LATERALS TO HAVE CLASS 'B' BEDDING AND SAND COVER BACKFILL UNLESS OTHERWISE INDICATED
7. ALL UTILITY RELOCATION BY OTHERS
8. "X" - DENOTES REMOVALS
9. DURING SEWER CONSTRUCTION, WATERMAINS TO BE PROTECTED TO THE SATISFACTION OF THE PUBLIC WORKS DEPARTMENT OF THE REGIONAL MUNICIPALITY OF PEEL
10. COLD GRINDS TO BE MAX. 50mm IN DEPTH UNLESS OTHERWISE NOTED
11. INFORMATION SHOWN HEREON IS FOR USE BY THE CITY OF MISSISSAUGA, TRANSPORTATION AND WORKS DEPARTMENT, AND IS NOT INTENDED FOR USE BY ANY OTHER PARTIES UNLESS EXPRESSED WRITTEN CONSENT IS OBTAINED. MEASUREMENTS SHOWN MUST BE CONFIRMED BY FIELD SURVEY BEFORE USE.
12. PROTECTED BY COPYRIGHT. MAY NOT BE REPRODUCED WITHOUT PERMISSION
13. THIS IS NOT A PLAN OF SURVEY

DESIGN BY — C.E.T.

APPROVED BY

DEPARTMENTAL APPROVAL — SILVIO CESARIO P.ENG.

MISSISSAUGA

PRODUCED FOR - T&W, ENGINEERING AND WORKS

COURTNEYPARK DRIVE EAST

KENNEDY RD. TO DIXIE RD. (INTERIM)

STA 1+300 TO STA 1+620

SCALE HOR. 1:500 VERT. 1:50	AREA		PROJECT No. 165010564
C.A.D.D. BY P.H.	CHECKED BY M.B.		PLAN No. C-003A
DATE MARCH 2015	SHEET 4 OF 8		

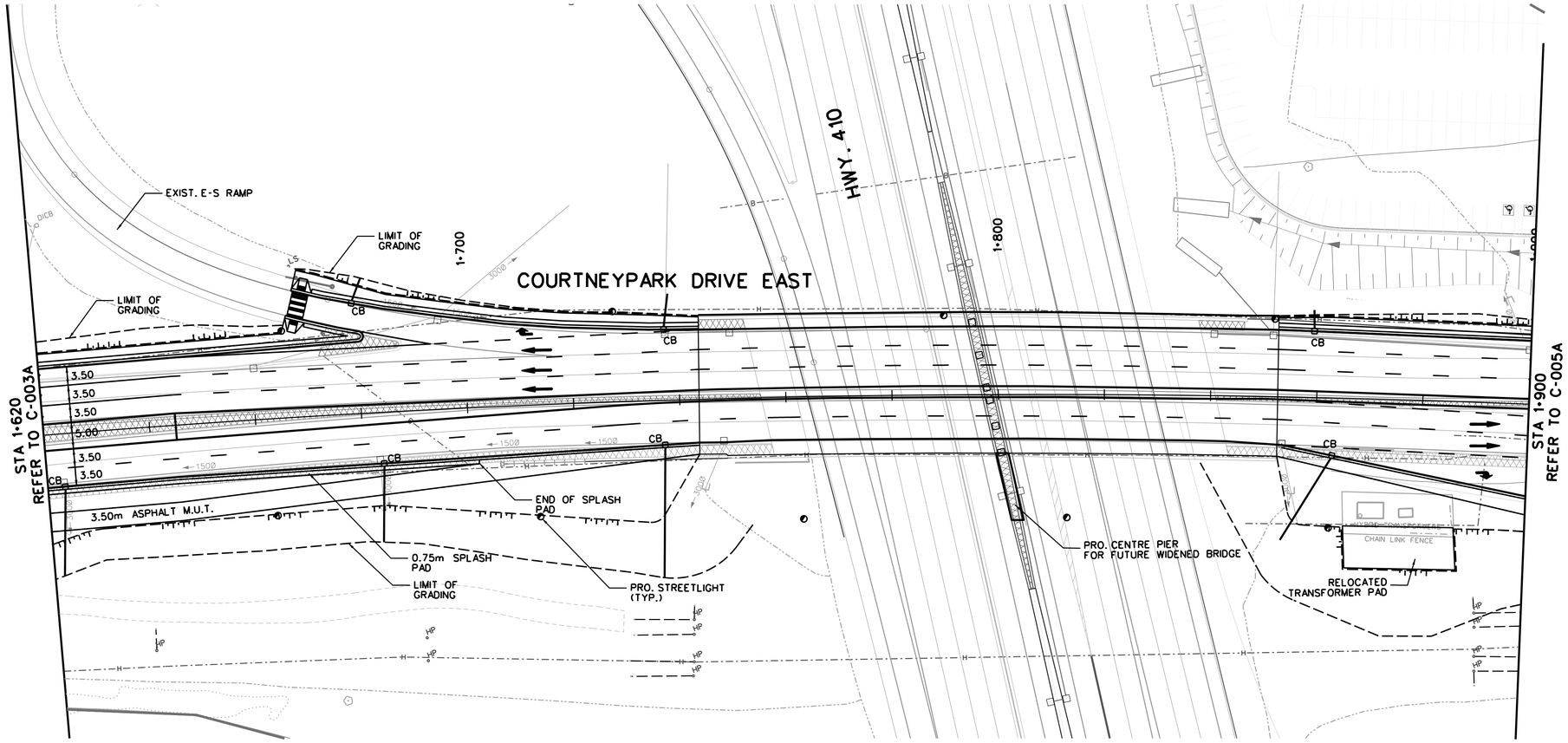

SERVICE DATA

SERVICE	DATE	INIT.	SERVICE	DATE	INIT.
SAN. SEWERS			GAS MAINS		
STM. SEWERS			BELL U/G CABLE		
WATERMAINS			HYDRO U/G CABLE		
M.O.E.			ROGERS U/G CABLE		

REVISIONS

DATE	DETAILS	INIT.

LEGEND

- PROPOSED RIGHT-OF-WAY
- LIMIT OF GRADING
- PROPOSED DITCH
- PROPOSED STORM SEWER
- PROPOSED TRAFFIC SIGNAL POLE
- PROPOSED HYDRO POLE
- PROPOSED STREETLIGHT
- PROPOSED HYDRO POLE W/ STREETLIGHT
- EXISTING PROPERTY BOUNDARY
- STM — EXISTING STORM SEWER
- SAN — EXISTING SANITARY SEWER
- WM — EXISTING WATERMAIN
- R — EXISTING ROGERS CONDUIT
- B — EXISTING BELL CONDUIT
- H — EXISTING HYDRO LINE
- G — EXISTING GAS MAIN

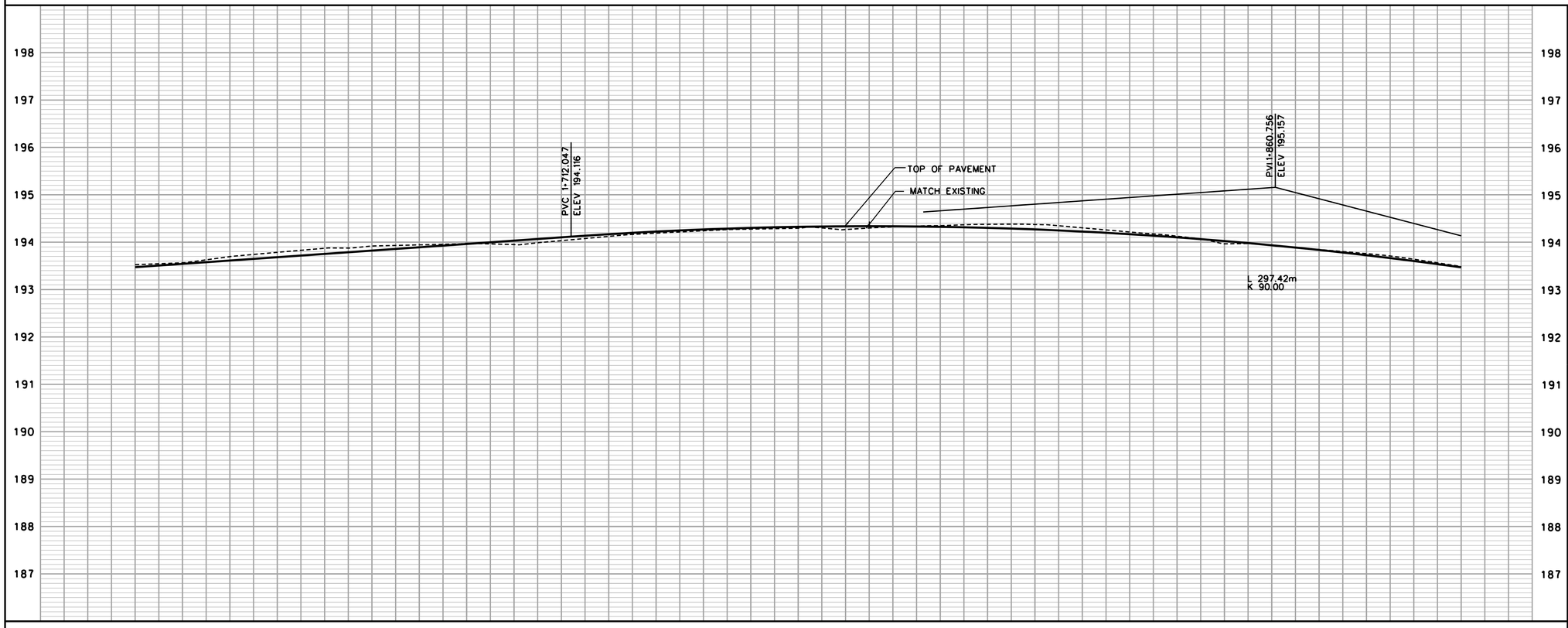

193.472	193.612	193.752	193.892	194.032	194.168	194.268	194.324	194.335	194.302	194.224	194.102	193.936	193.725	193.469	FINAL RD. GR.
193.526	193.695	193.872	193.943	193.950	194.123	194.240	194.294	194.326	194.380	194.302	194.127	193.931	193.759	193.487	EXIST RD. GR.
1+620	1+640	1+660	1+680	1+700	1+720	1+740	1+760	1+780	1+800	1+820	1+840	1+860	1+880	1+900	CHAINAGE

GENERAL NOTES

1. ALL DRIVEWAYS ASPHALT UNLESS OTHERWISE NOTED
2. ALL SERVICE LOCATIONS ARE APPROXIMATE AND MUST BE LOCATED ACCURATELY IN FIELD
3. ALL MEASUREMENTS FOR THIS PROJECT ARE IN METRES AND/OR MILLIMETRES UNLESS OTHERWISE INDICATED
4. ALL SINGLE C.B. LATERALS TO BE 250mm Ø CL 65-D ALL OTHERS TO BE 300mm Ø CL 65-D
5. ALL TREES AND SHRUBS NOT MARKED IN THE FIELD FOR REMOVAL, TO BE PROTECTED
6. ALL SEWERS AND LATERALS TO HAVE CLASS 'B' BEDDING AND SAND COVER BACKFILL UNLESS OTHERWISE INDICATED
7. ALL UTILITY RELOCATION BY OTHERS
8. "X" - DENOTES REMOVALS
9. DURING SEWER CONSTRUCTION, WATERMAINS TO BE PROTECTED TO THE SATISFACTION OF THE PUBLIC WORKS DEPARTMENT OF THE REGIONAL MUNICIPALITY OF PEEL
10. COLD GRINDS TO BE MAX. 50mm IN DEPTH UNLESS OTHERWISE NOTED
11. INFORMATION SHOWN HEREON IS FOR USE BY THE CITY OF MISSISSAUGA, TRANSPORTATION AND WORKS DEPARTMENT, AND IS NOT INTENDED FOR USE BY ANY OTHER PARTIES UNLESS EXPRESSED WRITTEN CONSENT IS OBTAINED. MEASUREMENTS SHOWN MUST BE CONFIRMED BY FIELD SURVEY BEFORE USE.
12. PROTECTED BY COPYRIGHT. MAY NOT BE REPRODUCED WITHOUT PERMISSION
13. THIS IS NOT A PLAN OF SURVEY

DESIGN BY

C.E.T.

APPROVED BY

DEPARTMENTAL APPROVAL

SILVIO CESARIO P.ENG.

MISSISSAUGA

PRODUCED FOR - T&W, ENGINEERING AND WORKS

COURTNEYPARK DRIVE EAST

KENNEDY RD. TO DIXIE RD. (INTERIM)

STA 1+620 TO STA 1+900

SCALE HOR. 1:500 VERT. 1:50	AREA	PROJECT No. 165010564
C.A.D.D. BY P.H.	CHECKED BY M.B.	PLAN No. C-004A
DATE MARCH 2015	SHEET 5 OF 8	

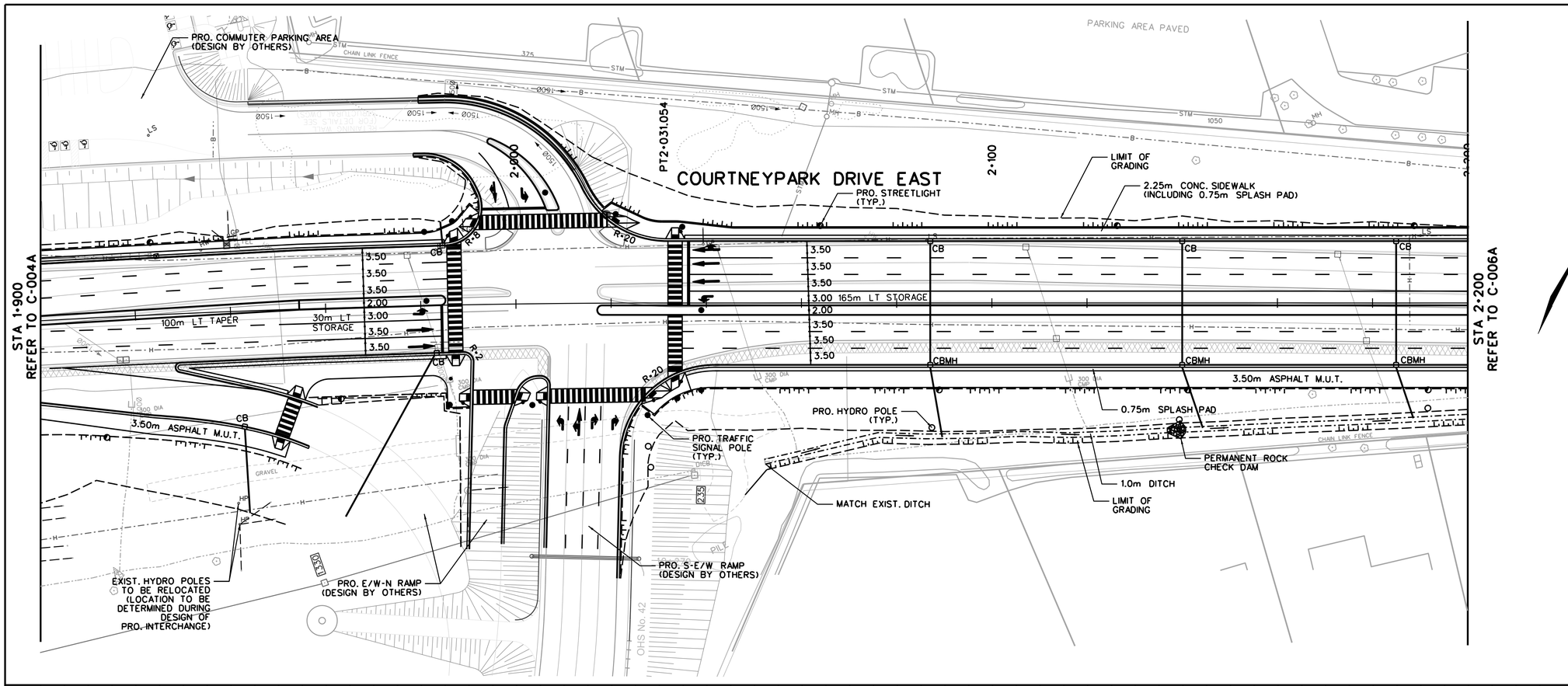

SERVICE DATA

SERVICE	DATE	INIT.	SERVICE	DATE	INIT.
SAN. SEWERS			GAS MAINS		
STM. SEWERS			BELL U/G CABLE		
WATERMAINS			HYDRO U/G CABLE		
M.O.E.			ROGERS U/G CABLE		

REVISIONS

DATE	DETAILS	INIT.

LEGEND

- PROPOSED RIGHT-OF-WAY
- LIMIT OF GRADING
- PROPOSED DITCH
- PROPOSED STORM SEWER
- PROPOSED TRAFFIC SIGNAL POLE
- PROPOSED HYDRO POLE
- PROPOSED STREETLIGHT
- PROPOSED HYDRO POLE W/ STREETLIGHT
- EXISTING PROPERTY BOUNDARY
- STM — EXISTING STORM SEWER
- SAN — EXISTING SANITARY SEWER
- WM — EXISTING WATERMAIN
- R — EXISTING ROGERS CONDUIT
- B — EXISTING BELL CONDUIT
- H — EXISTING HYDRO LINE
- G — EXISTING GAS MAIN

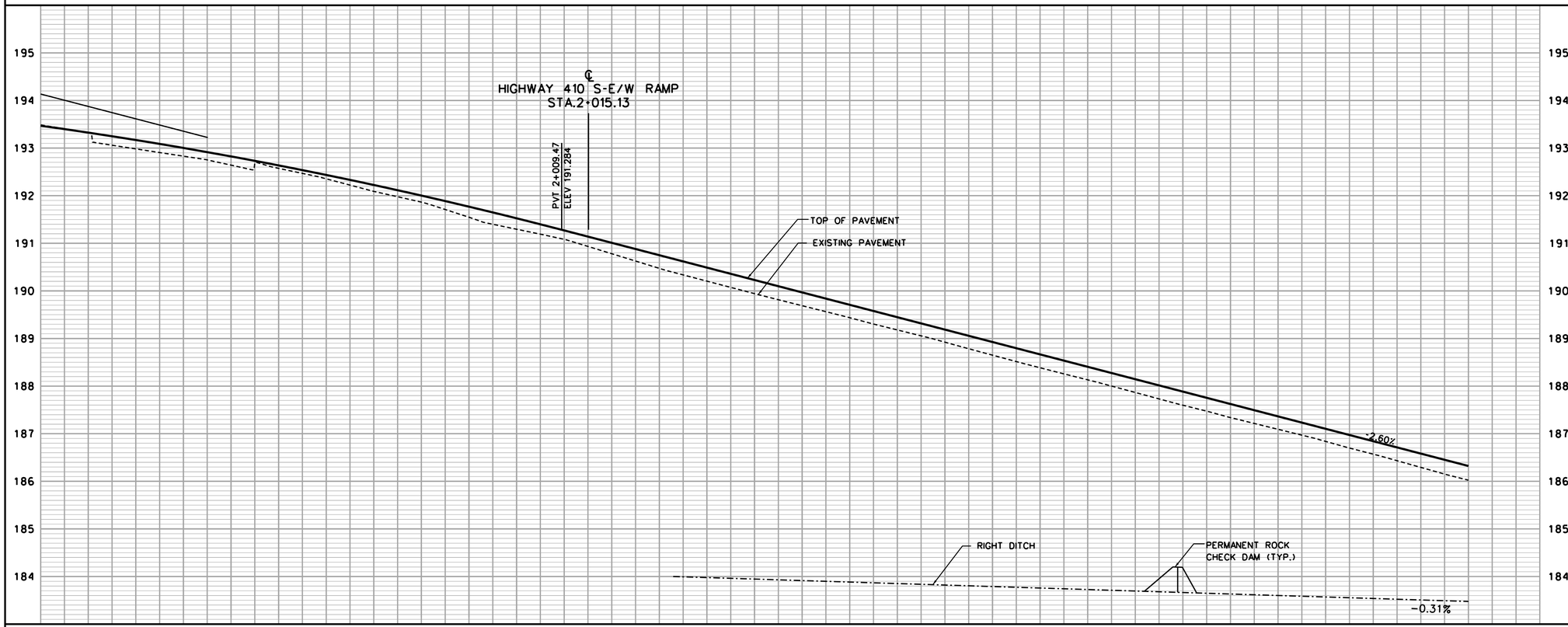

193.469	193.169	192.825	192.436	192.003	191.525	191.009	190.488	189.967	189.446	188.926	188.405	187.884	187.363	186.842	186.321	FINAL RD. GR.
193.487	192.983	192.641	192.355	191.864	191.295	190.780	190.204	189.688	189.180	188.650	188.132	187.598	187.092	186.571	186.023	EXIST RD. GR.
1+900	1+920	1+940	1+960	1+980	2+000	2+020	2+040	2+060	2+080	2+100	2+120	2+140	2+160	2+180	2+200	CHAINAGE

GENERAL NOTES

1. ALL DRIVEWAYS ASPHALT UNLESS OTHERWISE NOTED
2. ALL SERVICE LOCATIONS ARE APPROXIMATE AND MUST BE LOCATED ACCURATELY IN FIELD
3. ALL MEASUREMENTS FOR THIS PROJECT ARE IN METRES AND/OR MILLIMETRES UNLESS OTHERWISE INDICATED
4. ALL SINGLE C.B. LATERALS TO BE 250mm Ø CL 65-D ALL OTHERS TO BE 300mm Ø CL 65-D
5. ALL TREES AND SHRUBS NOT MARKED IN THE FIELD FOR REMOVAL, TO BE PROTECTED
6. ALL SEWERS AND LATERALS TO HAVE CLASS 'B' BEDDING AND SAND COVER BACKFILL UNLESS OTHERWISE INDICATED
7. ALL UTILITY RELOCATION BY OTHERS
8. "X" - DENOTES REMOVALS
9. DURING SEWER CONSTRUCTION, WATERMAINS TO BE PROTECTED TO THE SATISFACTION OF THE PUBLIC WORKS DEPARTMENT OF THE REGIONAL MUNICIPALITY OF PEEL
10. COLD GRINDS TO BE MAX. 50mm IN DEPTH UNLESS OTHERWISE NOTED
11. INFORMATION SHOWN HEREON IS FOR USE BY THE CITY OF MISSISSAUGA, TRANSPORTATION AND WORKS DEPARTMENT, AND IS NOT INTENDED FOR USE BY ANY OTHER PARTIES UNLESS EXPRESSED WRITTEN CONSENT IS OBTAINED. MEASUREMENTS SHOWN MUST BE CONFIRMED BY FIELD SURVEY BEFORE USE.
12. PROTECTED BY COPYRIGHT. MAY NOT BE REPRODUCED WITHOUT PERMISSION
13. THIS IS NOT A PLAN OF SURVEY

DESIGN BY	APPROVED BY
C.E.T.	
DEPARTMENTAL APPROVAL	
SILVIO CESARIO P.ENG.	

MISSISSAUGA

PRODUCED FOR - T&W, ENGINEERING AND WORKS

COURTNEYPARK DRIVE EAST

KENNEDY RD. TO DIXIE RD. (INTERIM)

STA 1+900 TO STA 2+200

SCALE HOR. 1:500 VERT. 1:50	AREA	PROJECT No. 165010564	
C.A.D.D. BY P.H.	CHECKED BY M.B.	PLAN No. C-005A	
DATE MARCH 2015	SHEET 6 OF 8		

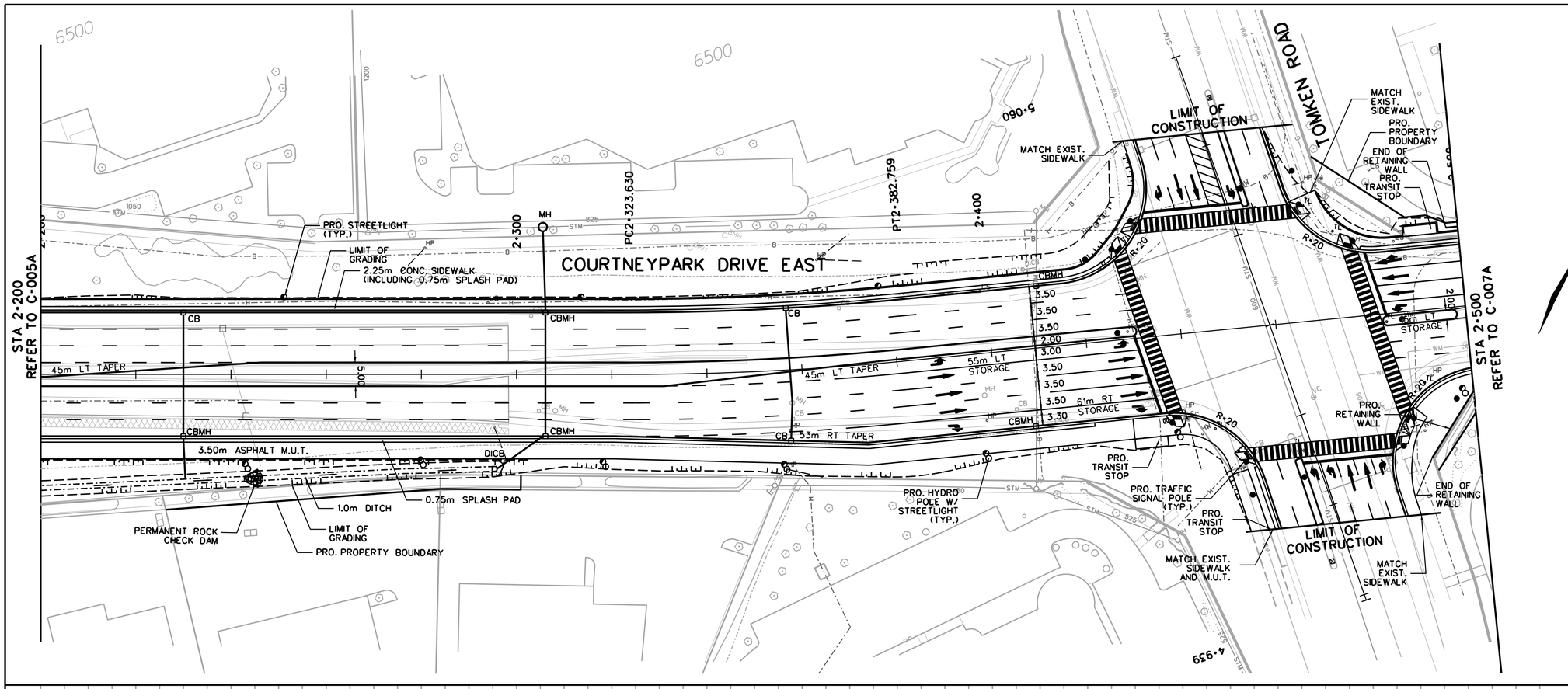

SERVICE DATA

SERVICE	DATE	INIT.	SERVICE	DATE	INIT.
SAN. SEWERS			GAS MAINS		
STM. SEWERS			BELL U/G CABLE		
WATERMAINS			HYDRO U/G CABLE		
M.O.E.			ROGERS U/G CABLE		

REVISIONS

DATE	DETAILS	INIT.

LEGEND

- PROPOSED RIGHT-OF-WAY
- LIMIT OF GRADING
- PROPOSED DITCH
- PROPOSED STORM SEWER
- PROPOSED TRAFFIC SIGNAL POLE
- PROPOSED HYDRO POLE
- PROPOSED STREETLIGHT
- PROPOSED HYDRO POLE W/ STREETLIGHT
- EXISTING PROPERTY BOUNDARY
- STM — EXISTING STORM SEWER
- SAN — EXISTING SANITARY SEWER
- WM — EXISTING WATERMAIN
- R — EXISTING ROGERS CONDUIT
- B — EXISTING BELL CONDUIT
- H — EXISTING HYDRO LINE
- G — EXISTING GAS MAIN

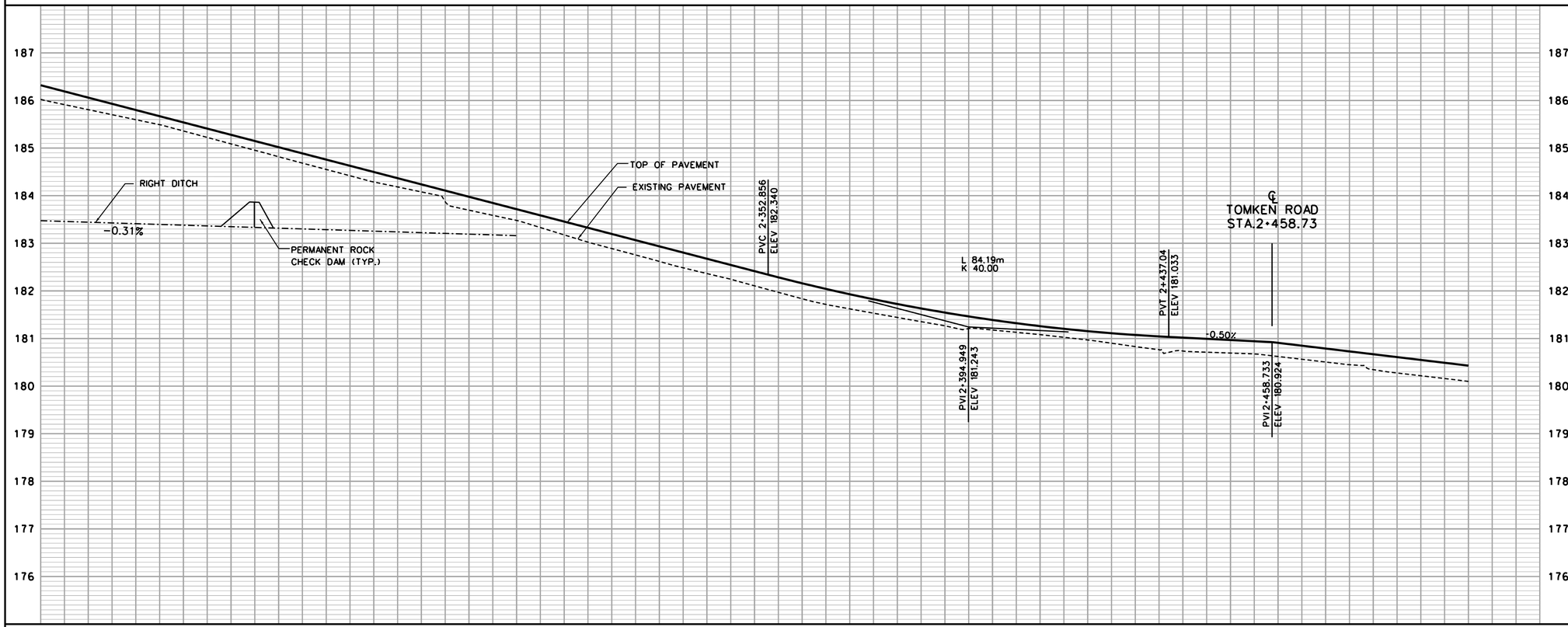

186.321	185.800	185.279	184.758	184.237	183.716	183.195	182.674	182.160	181.725	181.389	181.154	181.018	180.909	180.669	180.429	FINAL RD. GR.
186.023	185.595	185.089	184.551	184.079	183.479	182.889	182.364	181.835	181.442	181.178	180.970	180.737	180.622	180.346	180.098	EXIST RD. GR.
2+200	2+220	2+240	2+260	2+280	2+300	2+320	2+340	2+360	2+380	2+400	2+420	2+440	2+460	2+480	2+500	CHAINAGE

GENERAL NOTES

1. ALL DRIVEWAYS ASPHALT UNLESS OTHERWISE NOTED
2. ALL SERVICE LOCATIONS ARE APPROXIMATE AND MUST BE LOCATED ACCURATELY IN FIELD
3. ALL MEASUREMENTS FOR THIS PROJECT ARE IN METRES AND/OR MILLIMETRES UNLESS OTHERWISE INDICATED
4. ALL SINGLE C.B. LATERALS TO BE 250mm Ø CL 65-D ALL OTHERS TO BE 300mm Ø CL 65-D
5. ALL TREES AND SHRUBS NOT MARKED IN THE FIELD FOR REMOVAL, TO BE PROTECTED
6. ALL SEWERS AND LATERALS TO HAVE CLASS 'B' BEDDING AND SAND COVER BACKFILL UNLESS OTHERWISE INDICATED
7. ALL UTILITY RELOCATION BY OTHERS
8. "X" - DENOTES REMOVALS
9. DURING SEWER CONSTRUCTION, WATERMAINS TO BE PROTECTED TO THE SATISFACTION OF THE PUBLIC WORKS DEPARTMENT OF THE REGIONAL MUNICIPALITY OF PEEL
10. COLD GRINDS TO BE MAX. 50mm IN DEPTH UNLESS OTHERWISE NOTED
11. INFORMATION SHOWN HEREON IS FOR USE BY THE CITY OF MISSISSAUGA, TRANSPORTATION AND WORKS DEPARTMENT, AND IS NOT INTENDED FOR USE BY ANY OTHER PARTIES UNLESS EXPRESSED WRITTEN CONSENT IS OBTAINED. MEASUREMENTS SHOWN MUST BE CONFIRMED BY FIELD SURVEY BEFORE USE.
12. PROTECTED BY COPYRIGHT. MAY NOT BE REPRODUCED WITHOUT PERMISSION
13. THIS IS NOT A PLAN OF SURVEY

DESIGN BY — C.E.T.

APPROVED BY

DEPARTMENTAL APPROVAL — SILVIO CESARIO P.ENG.

MISSISSAUGA

PRODUCED FOR - T&W, ENGINEERING AND WORKS

COURTNEYPARK DRIVE EAST

KENNEDY RD. TO DIXIE RD. (INTERIM)

STA 2+200 TO STA 2+500

SCALE HOR. 1:500 VERT. 1:50	AREA	PROJECT No. 165010564
C.A.D.D. BY P.H.	CHECKED BY M.B.	PLAN No. C-006A
DATE MARCH 2015	SHEET 7 OF 8	

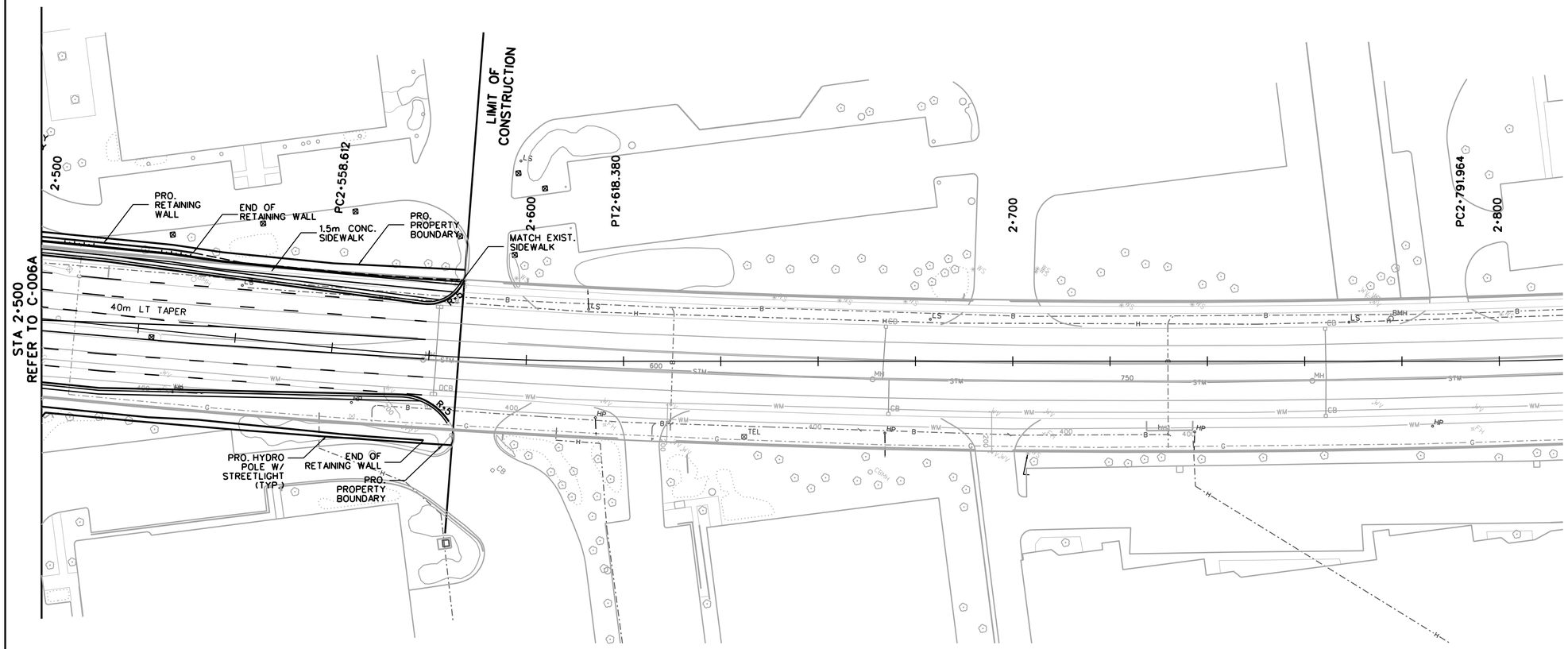

SERVICE DATA

SERVICE	DATE	INIT.	SERVICE	DATE	INIT.
SAN. SEWERS			GAS MAINS		
STM. SEWERS			BELL U/G CABLE		
WATERMAINS			HYDRO U/G CABLE		
M.O.E.			ROGERS U/G CABLE		

REVISIONS

DATE	DETAILS	INIT.

LEGEND

- PROPOSED RIGHT-OF-WAY
- LIMIT OF GRADING
- PROPOSED DITCH
- PROPOSED STORM SEWER
- PROPOSED TRAFFIC SIGNAL POLE
- PROPOSED HYDRO POLE
- PROPOSED STREETLIGHT
- PROPOSED HYDRO POLE W/ STREETLIGHT
- EXISTING PROPERTY BOUNDARY
- STM — EXISTING STORM SEWER
- SAN — EXISTING SANITARY SEWER
- WM — EXISTING WATERMAIN
- R — EXISTING ROGERS CONDUIT
- B — EXISTING BELL CONDUIT
- H — EXISTING HYDRO LINE
- G — EXISTING GAS MAIN

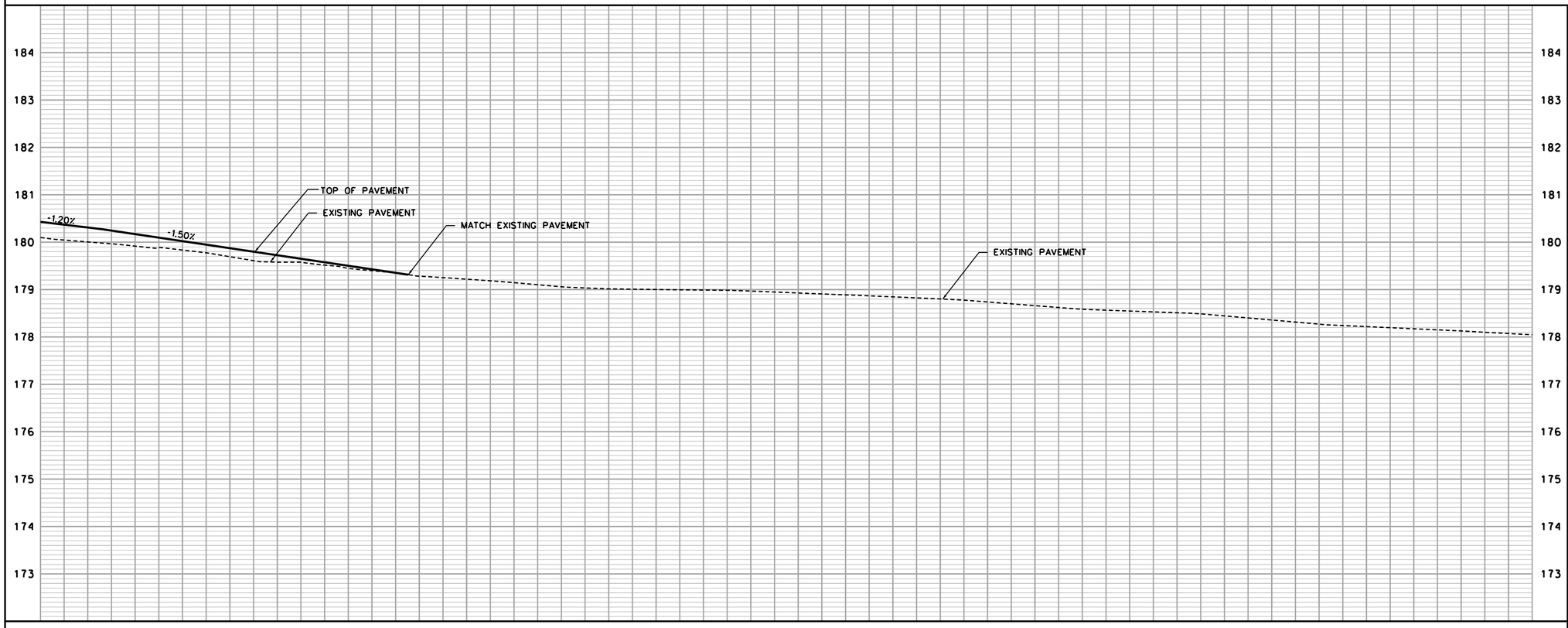

180.429	180.170	179.873	179.576														FINAL RD. GR.
180.098	179.917	179.693	179.518	179.283	179.145	179.015	178.989	178.928	178.846	178.739	178.585	178.511	178.357	178.218	178.127		EXIST RD. GR.
2+500	2+520	2+540	2+560	2+580	2+600	2+620	2+640	2+660	2+680	2+700	2+720	2+740	2+760	2+780	2+800		CHAINAGE

GENERAL NOTES

1. ALL DRIVEWAYS ASPHALT UNLESS OTHERWISE NOTED
2. ALL SERVICE LOCATIONS ARE APPROXIMATE AND MUST BE LOCATED ACCURATELY IN FIELD
3. ALL MEASUREMENTS FOR THIS PROJECT ARE IN METRES AND/OR MILLIMETRES UNLESS OTHERWISE INDICATED
4. ALL SINGLE C.B. LATERALS TO BE 250mm Ø CL 65-D ALL OTHERS TO BE 300mm Ø CL 65-D
5. ALL TREES AND SHRUBS NOT MARKED IN THE FIELD FOR REMOVAL, TO BE PROTECTED
6. ALL SEWERS AND LATERALS TO HAVE CLASS 'B' BEDDING AND SAND COVER BACKFILL UNLESS OTHERWISE INDICATED
7. ALL UTILITY RELOCATION BY OTHERS
8. "X" - DENOTES REMOVALS
9. DURING SEWER CONSTRUCTION, WATERMAINS TO BE PROTECTED TO THE SATISFACTION OF THE PUBLIC WORKS DEPARTMENT OF THE REGIONAL MUNICIPALITY OF PEEL
10. COLD GRINDS TO BE MAX. 50mm IN DEPTH UNLESS OTHERWISE NOTED
11. INFORMATION SHOWN HEREON IS FOR USE BY THE CITY OF MISSISSAUGA, TRANSPORTATION AND WORKS DEPARTMENT, AND IS NOT INTENDED FOR USE BY ANY OTHER PARTIES UNLESS EXPRESSED WRITTEN CONSENT IS OBTAINED. MEASUREMENTS SHOWN MUST BE CONFIRMED BY FIELD SURVEY BEFORE USE.
12. PROTECTED BY COPYRIGHT. MAY NOT BE REPRODUCED WITHOUT PERMISSION
13. **THIS IS NOT A PLAN OF SURVEY**

DESIGN BY	APPROVED BY
C.E.T.	
DEPARTMENTAL APPROVAL	
SILVIO CESARIO P.ENG.	

MISSISSAUGA

PRODUCED FOR - T&W, ENGINEERING AND WORKS

COURTNEYPARK DRIVE EAST

KENNEDY RD. TO DIXIE RD. (INTERIM)

STA 2+500 TO STA 2+800

SCALE HOR. 1:500 VERT. 1:50	AREA	PROJECT No. 165010564
C.A.D.D. BY P.H.	CHECKED BY M.B.	PLAN No. C-007A
DATE MARCH 2015	SHEET 8 OF 8	