

APPENDIX K

Limited Phase One Environmental Site Assessment

Leslie Green, M.A.Sc., P.Eng.
Manager, Transportation Projects

City of Mississauga – Transportation & Works Dept.
Transportation and Infrastructure Planning Division
201 City Centre Drive, Suite 800
Mississauga, ON L5B 2T4

**Re: Letter of Reliance – Environmental Site Assessment
Courtneypark Drive East, Mississauga, Ontario**

SPL Consultants Limited (the "Consultant") has prepared this letter to allow the use of and reliance on the following report by the City of Mississauga, its successors and assigns:

"Limited Phase One Environmental Site Assessment, Courtneypark Drive East, from Kennedy Road to Dixie Road, Mississauga, Ontario"; prepared for Stantec and dated February 6, 2015 under SPL Project No. 10001223-290

It should be noted that use of and reliance on the above-noted report is governed by the terms and conditions as presented in the report. In addition, the City of Mississauga recognizes and agrees to the following:

1. The information in the report relates only to the property described in the report and was presented in accordance with and subject to the scope of work of the assessment agreed upon by the Consultant and Stantec.
2. The information and conclusions provided in the report apply only to the subject property as it existed at the time of the Consultant's site investigations. Should the site use or conditions change, the information and conclusions in the report may no longer apply.
3. The Consultant makes no representation regarding the marketability of this property or its suitability for any particular use, and none should be inferred based on the report.
4. The report is intended to be used in its entirety and no excerpts may be taken to be representative of the findings of the assessments.

We trust that the foregoing is satisfactory. Should you have any further questions, please contact our office.

Very truly yours,

SPL CONSULTANTS LIMITED



Dave Lewis, P.Eng.
President

WDL:sk

Limited Phase One Environmental Site Assessment

**Courtneypark Drive East
From Kennedy Road to Dixie Road
Mississauga, Ontario**

**Prepared For:
Stantec
300-675 Cochrane Drive West Tower
Markham, Ontario
L3R 0B8**

**SPL Project No.: 10001223-210
February 6, 2015**

TABLE OF CONTENTS

1. EXECUTIVE SUMMARY	1
2. INTRODUCTION	4
2.A. PHASE ONE PROPERTY INFORMATION	4
3. SCOPE OF INVESTIGATION	4
4. RECORDS REVIEW	5
4.A. GENERAL	5
4.a.i. Phase One Study Area Determination	5
4.a.ii. First Developed Use Determination	5
4.a.iii. Fire Insurance Plans	5
4.a.iv. Occupancy Search	5
4.B. ENVIRONMENTAL SOURCE INFORMATION	6
4.C. PHYSICAL SETTING SOURCES	10
4.c.i. Aerial Photographs	10
4.c.ii. Topography, Hydrology, Geology	11
4.c.iii. Fill Materials	11
4. c.iv. Water Bodies and Area of Natural Significance	11
4. c.v. Well Records	11
5. INTERVIEWS	12
6. SITE RECONNAISSANCE	13
GENERAL REQUIREMENTS	13
6.A. SPECIFIC OBSERVATIONS AT PHASE ONE PROPERTY	13
6.a.i. Enhanced Investigation Property	16
6.B. WRITTEN DESCRIPTION OF INVESTIGATION	16
7. REVIEW AND EVALUATION OF INFORMATION	16
7.a.i. Current and Past Uses	16
7.a.ii. Phase One Conceptual Site Model	17
7.a.iii. Areas of Potential Environmental Concern	18
8. CONCLUSIONS	19
9. QUALIFICATIONS OF THE CONSULTANT	20
10. LIMITATIONS	21
11. REFERENCES	22

TABLES

TABLE 1: SUMMARY OF ECOLOG ERIS RESULTS

TABLE 2: SUMMARY OF AERIAL PHOTOGRAPHS

TABLE 3: SUMMARY OF WELL RECORDS

TABLE 4: SITE RECONNAISSANCE GENERAL REQUIREMENTS

TABLE 5: AREAS OF POTENTIAL ENVIRONMENTAL CONCERN

DRAWINGS

DRAWING 1: SITE LOCATION PLAN

DRAWING 2: PHASE ONE CONCEPTUAL SITE MODEL

APPENDICES

APPENDIX A: SITE PHOTOGRAPHS

APPENDIX B: TOPOGRAPHIC MAP

APPENDIX C: AERIAL PHOTOGRAPHS

APPENDIX D: ECOLOG ERIS REPORT

APPENDIX E: OCCUPANCY SEARCH

Project: 10001223-210**February 6, 2015**

Stantec
300-675 Cochrane Drive West Tower
Markham, Ontario
L3R 0B8

Attention: Mr. Mike Bradley

Limited Phase One Environmental Site Assessment
Courtneypark Drive East
Mississauga, Ontario

1. EXECUTIVE SUMMARY

SPL Consultants Limited (SPL) was retained by Mr. Mike Bradley to conduct a Limited Phase One Environmental Site Assessment (ESA) for a section of Courtneypark Drive East (Phase One Property) between Kennedy Road and Dixie Road in the City of Mississauga, Ontario. The purpose of this investigation is to identify areas of potential environmental concern for due diligence purposes prior to a proposed project to widen Courtneypark Drive East; a Record of Site Condition is not anticipated. For the purposes of this report Courtneypark Drive E. is assumed to be oriented in an east-west direction and Kennedy Road and Dixie Road are assumed to be orientated in a north-south direction.

We are pleased to enclose a summary of the findings of this Limited Phase One Environmental Site Assessment (ESA):

1. The Phase One Property consists of approximately 2.75 km long section of Courtneypark Drive East between Kennedy Road and Dixie Road owned by the City of Mississauga. The Phase One Study Area includes a 250 m offset from this road.
2. Historical review indicates that the Phase One Property was used for agricultural purposes until Courtneypark Drive East was constructed between the late 1970's and 1980.
3. Based on the city directory search, the properties within the Phase One Study Area were predominantly listed as commercial addresses since the 1980s, with businesses of various trades and industries occupying the area including car washes, auto parts shops, laundromats and industrial companies. A car dealership and numerous auto repair garages were historically located at 6435 Dixie Road. Also, a service station was historically located at 6415 Dixie Road located southeast of the Phase One Property.
4. Based upon topography, the local shallow groundwater flow direction has been inferred to flow to the north towards an unnamed tributary of Etobicoke Creek situated approximately 270 m

away to the north. According to the Ontario Geological Survey, the surficial soils in the area of the Phase One Property are clay to silt-textured till (i.e., medium to fine textured soils).

5. The EcoLog Environmental Risk Information Service (ERIS) report for the Phase One Study Area provided potentially contaminating activities (PCAs) based upon a search of sixty-two (62) environmental databases. Based upon the anticipated subsurface soils and groundwater flow direction, PCAs on the south side of Courtneypark Drive East have the potential to be areas of potential environmental concern (APECs).
6. The following PCAs were identified through the site reconnaissance as well as a review of City Directories, aerial photographs, mapping resources, and environmental databases. The PCAs have been assessed and the following APECs have been identified on the subject property:

Phase One Property

- PCA 30: Importation of fill material of unknown quality (**APEC 1**);
- PCA 55: Transformer Manufacturing, Processing and Use (**APEC 2**);
 - Pole-mounted transformers along eastern portion of Courtneypark Drive East.

Within Phase One Study Area

- PCA 28: Gasoline and Associated Products Storage in Fixed Tanks (**APEC 3**);
 - Husky Gas Station located at 6625 Kennedy Road (4 active underground tanks).
 - 2 expired underground tanks located at 6380 Vipond Drive.
 - 2 active underground tanks located at 6550 Danville Rd.
- PCA 8: Generation, use and storage of various hazardous waste on south adjacent properties (**APEC 4**);
 - 6425, 6470, 6520 Kestrel Road (Wastes related to machine manufacturing).
 - 6400 Shawson Drive (Various hazardous wastes).
 - 1200, 1400 Courtneypark Drive E. (Various hazardous wastes).
 - 6350, 6380 Vipond Drive (Wastes related to machine manufacturing).
- Other (**APEC 5**);
 - 2000 L diesel gas spill located at the intersection of Kennedy Road and Courtneypark Drive East.
 - 40 L diesel gas spill at Husky Gas Station located at 6625 Kennedy Road.

Based upon the PCAs listed above, the Potential Contaminants of Concern (PCOCs) include the following: metals and inorganics (M&I) which include electrical conductivity (EC) and sodium adsorption ratio (SAR), petroleum hydrocarbons (PHCs), volatile organic compounds (VOCs), polychlorinated Biphenyls (PCBs), and polycyclic aromatic hydrocarbons (PAHs).

Based on the findings of this assessment, an Environmental Soil and Groundwater Investigation (ESGI) is recommended during road construction/development to assess soil and groundwater disposal options.

As the Phase One Property consists of a municipal roadway, asbestos may be present in the asphalt. Asbestos may also be present in underground utilities such as sewer lines and electrical conduits which may be constructed of asbestos containing cement (commonly referred to as transite); these piping systems may be present underneath or in the vicinity of the Phase One Property. If during development of this property asbestos is identified, handling in accordance with O. Reg. 278/05 is required.

It should be noted that general environmental management practices were reviewed as part of this assessment with respect to their impact on the environmental condition of the property; however, a detailed review of regulatory compliance issues was beyond the scope of our investigation. This Limited Phase One ESA does not constitute an audit of environmental management practices, indicate geotechnical conditions or identify geologic hazards.

Information used in this report was reviewed based on proximity of potentially contaminating activities to the Phase One Property as well as based on anticipated direction of local groundwater flow.

2. INTRODUCTION

SPL Consultants Limited (SPL) was retained by Mr. Mike Bradley of Stantec to conduct a Phase One Environmental Site Assessment (ESA) along Courtneypark Drive East between Kennedy Road and Dixie Road. It is the understanding of SPL that this investigation has been requested for due diligence purposes prior to the proposed road widening of Courtneypark Drive East.

Information used to prepare this report was gathered from the following sources: SPL's site visit; EcoLog ERIS report and maps; geological publications; information obtained from city directories, and information provided to SPL by the client.

The scope of this Limited Phase One ESA covers a large linear area approximately 2.75 km long and is in general conformance with the requirements outlined in Ontario Regulation (O. Reg.) 153/04 as amended. It is SPL's understanding that a Record of Site Condition (RSC) will not be required for the Phase One Property, as such the report has been "Limited" in the context of RSC specific requirements for preparation of Phase One ESAs, as outlined in O.Reg. 153/04, as amended, which are not applicable.

The purpose of this Limited Phase One ESA was to identify the presence or absence of potentially contaminating activities within the Phase One Property and Phase One Study Area; a 250 m radius around the Phase One Property and based on this information assess the requirements for additional investigation in the form of a Environmental Soil and Groundwater Investigation (ESGI). This Limited Phase One ESA does not include physical sampling or testing, and is based solely on visual observations and a review of available or supplied factual data.

2.a. PHASE ONE PROPERTY INFORMATION

The area under assessment, the Phase One Property, is a stretch of road approximately 2.75 km in length and 21.5 m in width located on a section of Courtneypark Drive East in the City of Mississauga between Kennedy Road and Dixie Road. A site location plan is presented in **Drawing 1**.

No legal survey was provided by the client at the time of this investigation.

It is our understanding that this investigation is required for due diligence purposes prior to the proposed road widening of Courtneypark Drive East. The Phase One Property is a roadway owned by the City of Mississauga.

3. SCOPE OF INVESTIGATION

The scope of the assessment included:

- (i) A site reconnaissance on January 12, 2015;
- (ii) A review of municipal directories and Fire Insurance Plans (FIPs) to determine previous occupants of the Phase One Property and adjoining properties and to determine the first developed use of the Phase One Property;

- (iii) Search available databases to determine potentially contaminating activities that may have taken place within the study area;
- (iv) Interpretation of available aerial photographs;
- (v) Interpretation of available topographic and geological maps;
- (vi) A review of a database search of the Phase One Study Area conducted by EcoLog Environmental Risk Information Services (ERIS);
- (vii) A search of MOECC well records from the Environmental Monitoring and Reporting Branch.

4. RECORDS REVIEW

4.a. GENERAL

4.a.i. Phase One Study Area Determination

The Study Area was determined by a 250 m offset from the property boundaries, in accordance with O.Reg. 153/04, as amended. Properties within this area primarily consist of commercial and industrial properties. Properties considered to be adjoining the Phase One Property are located within the Phase One study area. The properties within the Phase One Study Area were a part of the site investigation and our historical review. Only potentially contaminating activities identified during our review are discussed within this report. The limits of the Phase One Study Area is presented on **Drawing 2**.

4.a.ii. First Developed Use Determination

A review of the County Atlas Maps for Peel County dated 1877 indicated that the first developed use of the Phase One Property is anticipated to have been agricultural. Based on the 1955 aerial photograph, the Phase One Property, adjoining and neighbouring properties also appear to have been agricultural lands until 1980 when Courtneypark Drive East is apparent.

4.a.iii. Fire Insurance Plans

The Catalogue of Canadian Fire Insurance Plans (FIPs) 1875-1975 in Ontario Collections, 1876 to 1973 publications (Vol. 7) was referenced for information regarding the Phase One Property and surrounding properties; however, no coverage for the Phase One Property or the Phase One Study Area was identified.

4.a.iv. Occupancy Search

A search of the municipal directories available for review at the Toronto Reference Library was undertaken in order to determine the historical occupants of the adjoining and neighboring properties in the Phase One Study Area.

The directory search was conducted based on municipal addresses located within the Phase One Study Area. Directories published for the following years were reviewed: 1981, 1985, 1990, 1995 and 2001. No records of the Phase One Property or properties within the Phase One Study area were found prior to 1981.

Based on the city directory search, the properties within the Phase One Study Area were predominantly listed as commercial addresses since the 1980s, with businesses of various trades and industries occupying the area including car washes, auto parts shops, laundromats and industrial companies. A car dealership as well as numerous auto repair garages were historically located at 6435 Dixie Road. Also, a service station was historically located at 6415 Dixie Road located southeast of the Phase One Property. Some residential properties were also listed at 6300-6630 Dixie Road.

Given the proximity of the above noted sites to the Phase One Property and the anticipated groundwater flow direction, an environmental impact on the Phase One Property is considered to be high.

A full search of the directories is available in **Appendix E**.

4. a.v. Environmental Reports

No previous reports were provided to SPL at the time of this investigation.

4.b. ENVIRONMENTAL SOURCE INFORMATION

EcoLog Environmental Risk Information Service (ERIS) Report

A search of federal, provincial and private databases listed with EcoLog ERIS was requested by SPL. A total of nineteen (19) databases were identified by EcoLog ERIS out of a possible sixty-two (62) databases to have relevant data. The EcoLog ERIS database search report is included in **Appendix D**. A summary of findings of the EcoLog ERIS is in the table below.

TABLE 1: SUMMARY OF ECOLOG ERIS RESULTS

Database	Dates	ERIS Map Key	Total Results
Borehole	1875-Aug 2011	BORE 2,56,61,62,63,64, 65, 68, 69,70, 71, 72, 74, 75, 77, 79, 82,86	18
Certificates of Approval	1985-Oct 2011	CA 5,15,17,22,43,46,50,59,60, 84,89,94,107,112,133,135,145,151,	24
Chemical Register	1992,1999-July 2014	CHEM 26	1
Environmental Activity and Sector Registry	Oct 2011- July 2014	EASR 15,17,22,24,32,43,57,58,59,73,81,84,85, 89,90,91,98,99,100,106,107,109,111,112 ,115,121,124,129,130	29
Environmental Registry	1999-Nov 2014	EBR 5,17,18,20,41,46,50,60,112,129,130,151	12
Environmental Compliance Approval	Oct 2011-Nov 2014	ECA 18,130	2
Eris Historical Searches	1999-present	EHS 3,5,6,8,10,13,15,17,21,22,24,26,27,30,35 ,37,42,47,51,59,73,80,83,88,90,99,100,1	43

		01,102,103,104,114,125,126,135,139,140,144,145,148,150,151,156	
List of TSSA Expired Facilities	Current-Nov 2014	EXP 85,92,105,142,155	5
Fuel Storage Tank	2010-Nov 2014	FST 108,119,155	3
Fuel Storage Tank -Historic	Pre Jan2010	FSTH 102,119,139,142	4
O.Reg. 347 Waste Generators Summary	1986 – Apr 2014	GEN 4,5,7,8,10,12,15,18,19,20,21,22,24,25,26,27,28,29,30,31,32,36,38,39,43,44,46,49,50,51,53,55,57,59,60,73,76,81,84,85,89,90,92,93,96,97,98,99,102,105,106,107,108,109,110,111,112,116,120,121,124,127,128,129,130,133,134,136,137,138,139,142,144,145,148,151,154,155	134
National Pollutant Release Inventory	1993-2012	NPRI 3,33,42,45,53,54,60,113,131	9
Canadian Pulp and Paper	199,2002,2004,2005,2009	PAP 111	1
Pesticide Register	1988-Jun 2013	PES 11,129	2
Private and Retail Storage Tanks	1989-1996	PRT 85,97,139,142	4
Retail Storage Tanks	199-Jul 2014	RST 139,155	1
Scott's Manufacturing Directory	1992- Mar 2011	SCT 3,8,9,10,11,12,14,16,19,20,21,22,23,24,25,26,27,28,30,31,32,36,38,42,43,46,51,53,55,57,58,59,60,73,78,81,84,85,87,89,90,91,95,98,100,106,107,109,112,115,116,121,124,129,133,136,144,145,148,150,151,154,157,	133
Ontario Spills	1988 – Nov. 2010	SPL 1,9,13,26,42,46,50,58,66,67,84,109,112,119,123,126,135,142,148	26
Water Well Information System	1988 – Mar. 2014	WWIS 34,40,48,52,117,118,122,132,141,143,146,147,148,149,152,153	16
Total			467

National Pollutant Release Inventory – Environment Canada (1994-2008)

According to the EcoLog ERIS report, the National Pollutant Release Inventory, published by Environmental Canada, found nine (9) properties within the Phase One Study Area with records of emissions release. See **Appendix D** for a detailed summary of the NPRI sites.

Ontario Inventory of PCB Storage Sites – Ontario MOECC (1999, 2003)

A review of the Ontario MOECC Inventory of PCB Storage Sites in Ontario (1999, 2003) along with accompanying data bases (National PCB Inventory, Inventory of PCB Storage Sites) found in the EcoLog ERIS report (**Appendix D**), indicated that neither the Phase One Property nor any properties within the Phase One Study Area were registered PCB storage sites.

Certificates of Approval – Ontario MOECC

A search for Certificates of Approval (CofA) in the EcoLog ERIS report indicated that a total of twenty-four (24) properties within the Phase One Study Area have been registered with a CofA. See **Appendix D** for a full summary of CofA properties.

Inventory of Industrial Sites Producing or Using Coal Tar and Related Tars in Ontario - Ontario MOECC

A review of the Waste Disposal Site Inventory published by the MOECC indicates that neither the Phase One Property or any properties within the Phase One Study Area have been listed as former gasification plants and industrial sites producing and using coal tar and related tars. The EcoLog ERIS report found in **Appendix D** confirms that no facilities of this kind were listed in the Phase One Study Area.

Dangerous Goods Accident Information System (DGAIS) Database 1988-2002 (EcoLog ERIS)

A review of the DGAIS Database indicated several incidents in which a spill occurred on the railway tracks located within the municipal boundaries of the City of Mississauga. As the nearest rail line is located approximately 5 km north of the Phase One Property, no environmental impacts to the Phase One Property are anticipated.

MOECC Hazardous Waste Information System (HWIS) 1986-2012

A search of the MOECC HWIS database was conducted for the years 1986 to 2012. Based on a review of the MOECC HWIS results identified in the EcoLog ERIS report (included in **Appendix D**), the Phase One Property, as it is a municipal road, was not registered in the database for the generation, use and/or storage of various hazardous wastes. However, one hundred thirty-four (134) properties within the Phase One Study Area were registered for the generation, use and/or storage of hazardous wastes. See **Appendix D** for a full summary of the waste generator properties in the Phase One Study Area.

Technical Standards and Safety Authority (TSSA)

According to the Technical Standards Safety Association (TSSA) and the EcoLog Eris report, no underground storage tanks (USTs) and above ground storage tanks (ASTs) containing petroleum products were identified within the Phase One Property. However, USTs and ASTs containing petroleum products were listed by the TSSA on the following properties in the Study Area:

- 1520 Courtneypark Dr. E., Mississauga has record of 6 expired underground tanks.

- 6415 Dixie Rd, Mississauga has record of 5 active underground tanks and an active cylinder exchange facility.
- 6380 Vipond Dr., Mississauga has record of 2 expired underground tanks.
- 1195 Courtneypark Dr. E., Mississauga has record of 1 expired propane tank.
- 6505 Vipond Dr., Mississauga has record of 3 expired underground tanks.
- 6550 Danville Rd, Mississauga has record of 2 active underground tanks.
- 6625 Kennedy Rd, Mississauga has record of 4 active underground tanks.

The EcoLog ERIS report listed results using the following databases: TSSA Expired facilities, Fuel Storage Tanks, and Private and Retail Fuel Storage Tanks.

Ontario Spills

The EcoLog Eris report indicated twenty-six (26) spill incidents within the Phase One Study Area. Many of these incidents were minor, however two (2) incidents released significant amounts of fuel with potential for environmental impact on the Phase One Study Area due to the groundwater flow direction:

- 2000 L of diesel locomotive fuel leak occurred at the intersection of Courtneypark East and Kennedy. An environmental impact on the Phase One Property is anticipated.
- 40 L of diesel locomotive fuel at Husky gas station. An environmental impact on the Phase One Property is anticipated.

Environmental Registry – Government of Ontario

The environmental registry lists proposals, decisions and exceptions regarding policies, Acts, instruments and regulations that could significantly affect the environment. It is a database that notifies the public of upcoming proposals. A search of the Environmental Registry according to the EcoLog Eris report (included in **Appendix D**) indicated that the Phase One Property was not listed in this database, however a total of fourteen (14) properties in the Phase One Study Area were listed in Environmental Registry database.

Brownfields Environmental Registry (RSC)

A review of the EcoLog Eris report (included in **Appendix D**) indicates that no Record of Site Condition (RSC) has been previously filed for the Phase One Property or any property within the Phase One Study Area.

Areas of Natural Significance

The following databases were reviewed to determine if any Areas of Natural Significance are present on the Phase One Property or within the Phase One Study Area:

- Provincial Park Regulated - Ontario Ministry of Natural Resources (2008)
- Areas of Natural and Scientific Interest (ANSI) - Ontario Ministry of Natural Resources (2012)
- Wetlands – Ontario Ministry of Natural Resources (2013)
- City of Mississauga Official Plan (2010)

- Niagara Escarpment Plan (2005)
- Provincially tracked species, plant communities and wildlife concentration areas data from the Natural Heritage Information System – Ontario Ministry of Natural Resources (2013)
- Oak Ridges Moraine Conservation Plan Land Use Designation Map - Oak Ridges Moraine Conservation Act (2002)
- Wilderness Areas - Ontario Ministry of Natural Resources (2006)

A review of these databases indicates that no areas of natural significance are located on the Phase One Property or within the Phase One Study Area.

Waste Disposal Site Inventory - Ontario MOECC (1991)

A review of the EcoLog ERIS Report (**Appendix D**) and the Waste Disposal Site Inventory published by the MOECC indicated that the Phase One Study Area has no active waste disposal sites within a seven (7) km radius or closed waste disposal sites within a one (1) km radius.

4.c. PHYSICAL SETTING SOURCES

4.c.i. Aerial Photographs

Aerial photographs for the years 1954, 1966, 1977, 1980, 1989, 1999 and 2014 were obtained from the Mississauga Interactive Maps database. The aerial photographs are presented in **Appendix C**. Below is a summary of the findings from the photographs as it relates to the Phase One Property and the Phase One Study Area.

TABLE 2: SUMMARY OF AERIAL PHOTOGRAPHS

Aerial Photographs	Phase One Property	Adjoining Properties	Phase One Study Area
1954 Aerial Photo	- Appears to be agricultural	- Appears to be agricultural	- Appears to be agricultural
1966 Aerial Photo	- Appears to be agricultural	- Appears to be agricultural	- Appears to be agricultural
1977 Aerial Photo	- Appears to be agricultural	- Appears to be agricultural	- Appears to be agricultural
1980 Aerial Photo	- Courtneypark Drive (Phase One Property) is visible and similar to configuration of present	- Adjoining Roadways visible Similar to configuration of present day and commercial buildings visible along Courtneypark Drive	- Appears to be mainly agricultural however there are several commercial buildings visible
1989 Aerial Photo	- Courtneypark Drive similar to present day	- Similar configuration to present day (north, south, east, west)	- Similar configuration to present day (north, south, east, west)
1999 Aerial Photo	- Courtneypark Drive similar to present day	- Similar configuration to present day (north, south, east, west)	- Similar configuration to present day (north, south, east, west)
2014 Aerial Photo	- Courtneypark Drive similar to present day	- Similar configuration to present day (north, south, east, west)	- Similar configuration to present day (north, south, east, west)

4.c.ii. Topography, Hydrology, Geology

According to the EcoLog ERIS Maps, the Phase One Property is sloped from the west to the east with exception of ramps on either side of the bridge over Highway 410. Surface elevations across the Property from west to east are approximately 194 to 177 m above sea level (masl). A branch of the Etobicoke Creek is approximately 270 m north from the Phase One Property and the shallow groundwater is inferred to flow northerly. Local groundwater may be influenced by underground utilities, buried structures, sewer works etc. A copy of a map showing local topography can be found in **Appendix B**.

The surficial geology maps available on the OGS Earth website, published by the Ontario Ministry of Northern Development, Mines and Forestry, show that the surficial soils within the Phase One Study Area are clay to silt-textured till (i.e., medium to fine textures soils).

According to Ontario Base Maps the depth to bedrock is approximately 159 mbgs.

4.c.iii. Fill Materials

No fill material was observed on the Phase One Property however imported fill materials of unknown quality may have been used during road construction.

4. c.iv. Water Bodies and Area of Natural Significance

According to the Toporama website, published by First Base Solutions Geospatial Experts, a branch of the Etobicoke Creek lies approximately 270 m north of the Phase One Property.

According to the records review, there are no areas of natural significance on the Phase One Property or within the Phase One Study.

4. c.v. Well Records

A total of fifteen (15) well records were identified in the EcoLog ERIS report (included in **Appendix D**) within the Phase One Study Area. A summary of the well records is presented in **Table 3** below.

TABLE 3: SUMMARY OF WELL RECORDS

Well ID	Depth (m)	Date Drilled	Use	Material Color	Material A	Material B	Material C	Depth (m)
4909662	6.4	09-Jan-05	Observation Well	-	-	-	-	6.4
4910127	4.6	16-Nov-05	Observation Well	Brown	Silt	Sand	-	4.6
7206114	-	05-Apr-13	-	-	-	-	-	-
7173835	6.1	22-Nov-11	Abandoned - Other	-	-	-	-	6.1
7166931	5.8	14-Jun-11	Test Hole	Brown	Fill	-	-	1.2
				Brown	Till	Sandy	Dry	5.2
				Grey	Till	Clay	Water Bearing	5.8
4909806	-	19-June-05	Test Hole	Brown	Sand	-	-	4.57

4902372	19.5	25-Jul-60	Abandoned-Supply	-	Loam	-	-	0.9
				Yellow	Clay	-	-	4.3
				Blue	Clay	-	-	12.8
				-	Hardpan	-	-	14.6
				Blue	Clay	Gravel	-	19.5
7116739	6.1	01-Oct-08	Test Hole	Brown	Fill	-	Water Bearing	0.6
				Brown	Silt	Sand		1.5
				Grey	Silt	Clay		6.1
4910036	4.5	09-Nov-05	Observation Wells	Grey	Gravel	Sand	Fill	0.75
				Grey	Silt	Sand	Silt	2.8
				Brown	Sand	Medium Sand	-	3
				Grey	Silt	Sand	Silt	4.5
7116738	6.1	09-Oct-08	Test Hole	Brown	Fill	-	Water Bearing	0.6
				Brown	Clay	Silt		1.5
				Brown	Silt	Clay		3
				Grey	Silt	Clay		6.1
7133394	7.6	16-Oct-09	Observation Well	Brown	Silt	Sand	Till	7.6
7189260	7.9	19-Sept-12	Observation Well	Brown	Silt	Clay	Soft	3
				Brown	Silt	Clay	Hard	4.6
				Grey	Silt	Clay	Sand	7.9
7142201	6.7	03-Mar-10	Monitoring & Test Hole	Grey	-	-	Dense	1.5
				Brown	Silt	Sand	Dense	5.8
				Grey	Silt	Clay	Dense	6.7
4902365	23.7	20-Sept-65	Water Supply	Brown	Loam	Clay	-	3.7
				Grey	Clay	-	-	15.2
				Grey	Medium Sand	-	-	15.5
				Grey	Clay	-	-	23.5
				-	Medium Sand	-	-	23.7

5. INTERVIEWS

No interviews were conducted.

6. SITE RECONNAISSANCE

GENERAL REQUIREMENTS

TABLE 4: SITE RECONNAISSANCE GENERAL REQUIREMENTS

Date and Time of Investigation	January 12, 2015 (site reconnaissance)
Weather Conditions	Sunny conditions, -1 degrees Celsius
Length of time of the investigation	The Phase One Property and Study Area – 2 hours
Facility Operating During Site Reconnaissance	Municipal Road
Qualifications of the Person Conducting Investigations	Principal Site Investigator: Jerry Ntakrah, Environmental Officers Qualified Person: Philip Romeril, P.Eng.

Photographs documenting the Phase One Property and Study Area taken January 12, 2014 can be found in **Appendix A**.

6.a. SPECIFIC OBSERVATIONS AT PHASE ONE PROPERTY

Description of Improvements

The Phase One Property located at Courtneypark Drive East is situated between Kennedy Road and Dixie Road in Mississauga and consists of four lanes orientated in an east to west direction, approximately 2.7 km long and 21.5 m wide. The western portion of the Courtneypark Drive East overpasses highway 410.

Given that the Phase One Property is a roadway, adjoining to several parking areas and other municipal roadways, it is likely that the property may have been subjected to de-icing activities resulting in potential electrical conductivity (EC) and sodium adsorption ration (SAR) impacts in the subsurface soils to various degrees.

Also, numerous industrial and commercial properties occupy the south, north, east and west adjacent and adjoining properties within the Phase One Study Area. Two (2) current gas stations were observed one on the south-east adjacent property at 6625 Kennedy Rd, Mississauga and the second on the north-west adjacent property at 6415 Dixie Rd.

Additionally, several pole mounted transformers with potential to contain PCBs were observed along northern portion of Courtneypark Drive East.

Storage Tanks

No vent or fill pipes indicative of an underground tank (UST) or above ground storage tank (AST) were observed on the Phase One Property at the time of the site reconnaissance.

Rail Spurs

No present or former rail spurs were identified on the Phase One Property or adjoining Properties.

Water Sources

It is likely that City of Mississauga water utility lines may be present along Courtneypark Drive.

Sewage Works

Numerous storm water catch basins and sanitary sewer manholes were observed along Courtneypark at the time of the site reconnaissance.

Underground Utilities

It is expected that underground utilities including but not limited to gas, hydro, water, sanitary and storm sewer, and communication lines are likely present on the Phase One Property below grade. The exact locates of these utilities, however, are not known.

Heating and Cooling Systems

No heating or cooling systems were observed as the Phase One Property is comprised of a municipal roadway. No structures are present on the Phase One Property.

Asbestos Containing Materials (ACM)

As the Phase One Property consists of a municipal roadway, asbestos may be present in the asphalt. Asbestos may also be present in underground utilities such as sewer lines and electrical conduits which may be constructed of asbestos containing cement (commonly referred to as transite); these piping systems may be present underneath or in the vicinity of the Phase One Property. If during development of this property asbestos is identified, handling in accordance with O. Reg. 278/05 is required.

Polychlorinated Biphenyls (PCBs)

Several pole-mounted transformers were observed along eastern portion of Courtneypark Drive East which may contain PCBs. The transformers, though in close proximity, are located outside of the Phase One Property boundaries.

Designated Substances

A brief review of the Phase One Property was conducted to assess the potential for designated substances identified in O. Reg. 490/09 (Designated Substances). Asbestos and PCB containing materials were addressed above. The following comments related to the potential for the presence of other designated substances on the property are offered:

➤ acrylonitrile	potential present, within vehicle emissions along Courtneypark Drive East
➤ arsenic	potential not observed
➤ benzene	potential not observed
➤ coke oven emissions	potential not observed
➤ ethylene oxide	potential not observed
➤ isocyanates	potential not observed
➤ UFFI	potential not observed
➤ lead	lead maybe present in roadway paint
➤ mercury	potential not observed
➤ silica	any cementations materials could contain silica; analysis required to establish type.
➤ vinyl chloride	potential not observed
➤ UFFI	potential not observed

Drains Pits & Sumps

No drain pits or sumps were observed on the Phase One Property at the time of site visit.

Staining

No staining was observed on the Phase One Property at the time of the site visit. No staining was observed in areas of the Phase One Study Area visible from publicly accessible viewpoints.

Vegetation

No vegetation was observed on the Phase One Property at the time of site investigation.

Fill Material

No fill material was observed on the Phase One Property but during road construction imported fill materials of unknown quality may have been used.

Waste Management

Waste material is not generated at the Phase One Property as it primarily consists of roadways. However, minimal general waste debris (i.e. paper trash, plastic cups, newspapers) was observed on the Phase One Property.

Sodium Absorption Ratio (SAR) and Electrical Conductivity (EC)

As the Phase One Property is a roadway in which de-icing compounds have readily been applied, electrical conductivity (EC) and sodium adsorption ratio (SAR) impacted soils and sodium and chloride impacted groundwater may exist in various degrees on the Phase One Property. Since seasonal de-icing is required for health and safety reasons this activity will continue for the foreseeable future.

Potentially Contaminating Activities

Several potentially contaminating activities (PCA) were identified on the Phase One Property and adjacent properties based upon the site reconnaissance:

- Several pole-mounted transformers, with potential to contain PCBs, were present along eastern portion of Courtneypark Drive East;
- Seasonal de-icing activities on roadways.

6.a.i. Enhanced Investigation Property

For a Phase One Property to be classified as an enhanced investigation property, the property must be used or have been used in whole or in part for any of the following uses:

- any industrial use;
- as a garage;
- as a bulk liquid dispensing facility, including a gasoline outlet, or;
- for the operation of dry cleaning equipment;

As the Phase One Property consists of a roadway and does not fall under any of the above mentioned uses, it is not considered an enhanced investigation property.

6.b. WRITTEN DESCRIPTION OF INVESTIGATION

A site reconnaissance was conducted January 12, 2015 between 12:00pm and 2:00 pm by Jerry Ntakrah, an Environmental Officer from SPL Consultants Limited in sunny conditions and included a walk around the Phase One Property and Study Area and identify land uses or activities, which may have or may cause environmental impacts. The Phase One Study Area was observed from the Phase One Property and publicly accessible areas.

7. REVIEW AND EVALUATION OF INFORMATION**7.a.i. Current and Past Uses**

As the Phase One Property is a roadway it was not listed in the city directories. However, based on the available aerial photographs, it appears that the Phase One Property was formerly agricultural lands and since the late 1970s-1980 has been used as a roadway.

7.a.ii. Phase One Conceptual Site Model

Potentially Contaminating Activities

Potentially contaminating activities (PCAs) as defined in Table 2 of O.Reg.153/04 (as amended) that may be contributing to areas of potential environmental concern (APECS) on the Phase One Property are as follows:

Phase One Property

- PCA 30: Importation of fill material of unknown quality (**APEC 1**);
- PCA 55: Transformer Manufacturing, Processing and Use (**APEC 2**);
 - Pole-mounted transformers along eastern portion of Courtneypark Drive East.

Within Phase One Study Area

- PCA 28: Gasoline and Associated Products Storage in Fixed Tanks (**APEC 3**);
 - Husky Gas Station located at 6625 Kennedy Road (4 active underground tanks).
 - 2 expired underground tanks located at 6380 Vipond Drive.
 - 2 active underground tanks located at 6550 Danville Rd.
- PCA 8: Generation, use and storage of various hazardous waste on south adjacent properties (**APEC 4**);
 - 6425, 6470, 6520 Kestrel Road (Wastes related to machine manufacturing).
 - 6400 Shawson Drive (Various hazardous wastes).
 - 1200, 1400 Courtneypark Drive E. (Various hazardous wastes).
 - 6350, 6380 Vipond Drive (Wastes related to machine manufacturing).
- Other (**APEC 5**);
 - 2000 L diesel gas spill located at the intersection of Kennedy Road and Courtneypark Drive East.
 - 40 L diesel gas spill at Husky Gas Station located at 6625 Kennedy Road.

The following off-site PCAs identified within the Phase One Study Area were considered not to be contributing to APECs due to their distance, topographical location and/or inferred groundwater flow in relation to the Phase One Property.

- PCA 10: Former commercial auto body shop located at 6435 Dixie Road
- PCA 28: Current and former gas stations located at 6415 Dixie Road and 1520 Courtneypark Drive E., respectively.
- PCA 37: Current dry cleaner located at 6435 Dixie Road
- PCA 8: Several hazardous waste registered properties located up gradient of the Phase One Property
- PCA 57: Property registered for vehicles and associated parts manufacturing located at 400 Courtneypark Drive East.

- PCA 40: Pesticide registered companies located at 6540 Kestrel Road and 6685 Kennedy Road.

7.a.iii. Areas of Potential Environmental Concern

Based on the PCAs that were identified on the Phase One Property and within the Phase One Study Area the following APECs were established. The contaminants of potential concern were determined based on materials that are likely to be present as a result of these activities.

TABLE 5: AREAS OF POTENTIAL ENVIRONMENTAL CONCERN
 (Refer to clause 16(2)(a), Schedule D, O.Reg. 153/04, as amended)

APEC	Location of APEC	Potentially Contaminating Activities	Location of PCA (on- or off-Property)	Contaminant of Potential Concern	Media Potentially Impacted
APEC 1	Entire Roadway	30. Importation of fill of unknown quality	On-Property	M&I, VOCs, PHCS, PAHs	Soil
APEC 2	East Portion of Roadway	55. Transformer manufacturing, processing, and use (Presence of pole-mounted transformers)	On-Property	PCBs	Soil
APEC 3	East and West Portion of Roadway	28: Gasoline and Associated Products Storage in Fixed Tanks	Off-Property	M&I, VOCs, PHCS, PAHs	Soil Groundwater
APEC 4	Entire Roadway	8: Generation, use and storage of various hazardous wastes by south adjacent	Off-Property	M&I, VOCs, PHCS, PAHs	Soil Groundwater
APEC 5	West end of Roadway	Other: 2 Diesel oil spills of 2000L and 40L.	On-Property	M&I, PHCS	Soil Groundwater

NOTES:

1. APECs = Areas of Potential Environmental Concern
2. PHCs = Petroleum Hydrocarbons
3. PAHs = Polycyclic Aromatic Hydrocarbons
4. VOCs = Volatile Organic Compounds
5. EC = Electrical Conductivity
6. SAR = Sodium Absorption Ratio
7. M&I = Metals and Inorganics
8. PCBs= Polychlorinated biphenyls

Based upon the APECs listed above, the Potential Contaminants of Concern (PCOCs) included the following: metals and inorganics (M&I), petroleum hydrocarbons (PHCs), volatile organic compounds (VOCs), polycyclic aromatic hydrocarbons (PAHs) and polychlorinated biphenyls (PCBs).

Based on available geological and topographical information, the local groundwater flow direction is expected to be northerly. Groundwater levels may be influenced by the presence of subsurface utilities. Groundwater flow direction can only be confirmed with longer term monitoring.

Information used in this report was evaluated based on proximity to the Phase One Property, inferred direction of local groundwater flow, and the potential environmental impact on the Phase One Property as a result of the use or activity.

8. CONCLUSIONS

Based on the findings of the Phase One ESA, further assessment by means of an Environmental Soil and Groundwater Investigation (ESGI) is warranted to understand the subsurface conditions at the Phase One Property to assess potential off-Property soil and groundwater disposal options

As the Phase One Property consists of a municipal roadway, asbestos may be present in the asphalt. Asbestos may also be present in underground utilities such as sewer lines and electrical conduits which may be constructed of asbestos containing cement (commonly referred to as transite); these piping systems may be present underneath or in the vicinity of the Phase One Property. If during development of this property asbestos is identified, handling in accordance with O. Reg. 278/05 is required.

It should be noted that general environmental management and housekeeping practices were reviewed as part of this assessment with respect to their impact on the environmental condition of the Phase One Property; however, a detailed review of regulatory compliance issues was beyond the scope of our investigation. This Phase One ESA does not constitute an audit of environmental management practices, indicate geotechnical conditions or identify geologic hazards.

Information used in this report was reviewed based on proximity to the Phase One Property and anticipated direction of local groundwater flow.

9. QUALIFICATIONS OF THE CONSULTANT

This report was conducted under the supervision of Philip Romeril who is considered a Qualified Person with the Ministry of the Environment as defined under Ontario Regulation 153. Philip has reviewed and confirmed the findings and conclusions of this report.

The company SPL Consultants Limited (SPL) was incorporated in Ontario in April 2009. The firm consists of over 220 Engineers, Professional Geoscientists, Hydrogeologists, and Technicians in 7 offices located in Toronto, Vaughan, Barrie, Cambridge, Markham, Collingwood and Ottawa. The principals and the team members bring many years of experience in geotechnical, pavement and environmental fields.

Jerry Ntakrah is an Environmental Project Officer with SPL. Jerry has a Bachelor of Science Honours Degree in Biology which he earned from California University of Pennsylvania. He also has earned a Master of Science Degree in Environmental Applied Science and Management from Ryerson University. He has completed Phase One Environmental Site Assessments (ESA), Phase Two Environmental Soil and Groundwater Investigations (ESGI) and remediation work in his professional experience.

This report was carried out under the supervision of Philip Romeril. Philip Romeril, P. Eng. is a Senior Environmental Engineer with SPL and has a Bachelor of Science Degree in Engineering Geology and a Master of Science Degree in Civil Engineering both from Queen's University. He has been a recognized Professional Engineer in Ontario since 1988. Philip has conducted and managed geo-environmental and hydrogeological investigations including Phase One and Two ESAs in Manitoba, Alberta, Northwest Territories, and the Alaskan and Canadian Beaufort Seas and remediation projects utilizing such technologies as dual phase vacuum extraction, in situ chemical oxidation, and monitored natural attenuation in a variety of geological settings in Ontario.

SPL Consultants Limited

Prepared by:



Jerry Ntakrah, M.Sc.
Environmental Officer

JN;/pmr

Reviewed by:



Philip Romeril, P.Eng., QP^{ESA}
Senior Environmental Engineer



10. LIMITATIONS

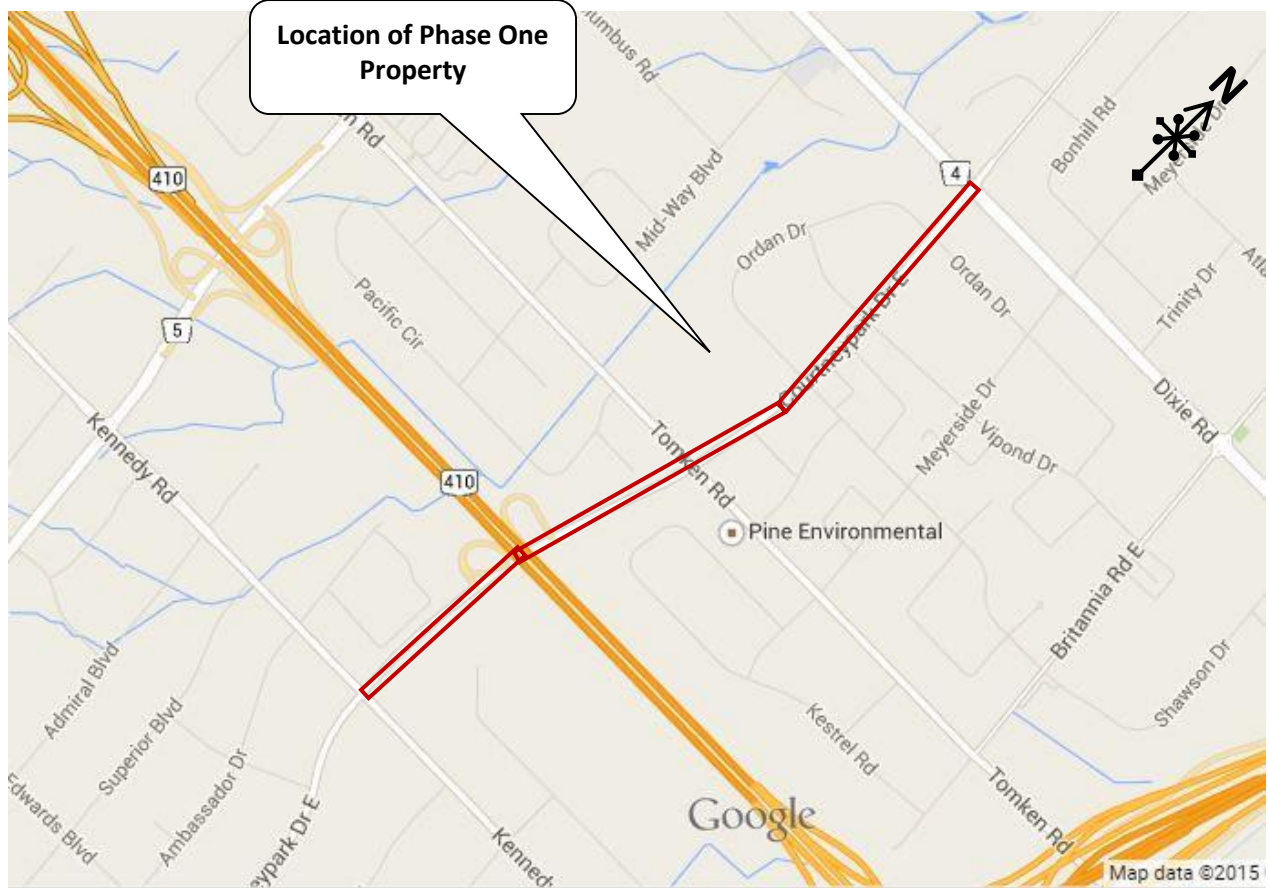
SPL has performed this site assessment in accordance with local generally accepted professional practices and procedures at the time of the assessment within the scope of Phase One Environmental Site Assessments under O. Reg. 153/04, as amended. As such, the assessment update does not include any sampling or testing for potential contaminants such as asbestos, PCBs, radon gas, or airborne pollutants, etc. Occupancy use, codes, rules, and procedures change rapidly with time in the environmental engineering field and the reader is advised to update the findings and recommendations on a regular basis. The report herein comprises a statement of professional opinion based on visual observation only and the reader is advised that visual observation is not effective in determining all conditions that affect environmental compliance. These services are not subject to any express or implied warranties and none should be inferred.

This report was prepared for the account of Stantec. The material in this report reflects SPL's judgment in light of the information available to it at the time of preparation. Any use, which a Third Party not noted above makes of this report, or any reliance on decisions to be made based on it, are the responsibility of such Third Parties. SPL Consultants Limited accepts no responsibility for damages, if any, suffered by any Third Party as a result of decisions made or actions based on this report.


11. REFERENCES

1. Atlas of Canada Toporama – Topographic Maps
2. Areas of Natural and Scientific Interest (ANSI)- Ontario Ministry of Natural Resources (2012)
3. Catalogue of Canadian Fire Insurance Plans 1875-1975
4. City of Orillia Official Plan (2010)
5. Dangerous Goods Accident Information System
6. Eco Log Eris Report
7. Google Earth
8. Government of Ontario Environmental Registry
9. Ministry of Natural Resources Biodiversity Explorer
10. MOE Certificates of Approval Database
11. MOE Environmental Monitoring and Reporting Branch Well Records
12. MOE Hazardous Waste Information System 1994, 1999, 2001, 2003, 2005
13. MOE PCB Database 1999, 2003
14. National Pollutant Release Inventory (NPRI)
15. Niagara Escarpment Plan Maps
16. Oak Ridges Moraine Conservation Plan Land Use Designation Map
17. Occupational Health and Safety Act
18. O.Reg 153/04, as amended
19. Provincial Tracked Species, Plant Communities and Wildlife Concentration Areas Data From the Natural Heritage Information System- Ontario Ministry of Natural Resources (2013)
20. Technical Standards and Safety Authority
21. Waste Disposal Site Inventory
22. MNR Land Information Ontario; Provincial Parks Regulated, Areas of Natural and Scientific Interest, Wetlands, and Wilderness Areas

Drawings



Google Maps

SITE LOCATION PLAN			
 <p>51 Constellation Court Toronto, ON M9W 1K4 T: 416-798-0065 F: 416-798-0518</p>	Scale: NA	LIMITED PHASE ONE ENVIRONMENTAL SITE ASSESSMENT COURTNEYPARK DRIVE EAST MISSISSAUGA, ON	Prepared By: JN
	Date: January 2015		Reviewed By: PMR
	Project: 10001223-210	Prepared For: Stantec	Drawing No. 1



Note: This drawing should be read in conjunction with the accompanying report

Source: Esri, DigitalGlobe, GeoEye, i-cubed, USDA, USGS, AEX, Getmapping, Aerogrid, IGN, IGP, and the GIS User Community

Legend:

- Phase One Property

250m Zone

MOE Water Well

Groundwater Flow Direction
- UST

HWIS

Pesticide Register

NPRI Site

Dry Cleaner
- Former Gas Station

Former Autobody Shop

APEC 1,3,4

APEC 2

APEC 5 & 6

Client: Stantec		Project No: 10001223-210	Drawing No: 2
Drawn: NS	Approved: PMR	Title: CONCEPTUAL SITE MODEL	
Date: January 2015	Scale: As shown	Project: LIMITED PHASE ONE ENVIRONMENTAL SITE ASSESSMENT COURTNEYPARK DRIVE EAST, MISSISSAUGA, ONTARIO	
Original Size: Tabloid	Rev: 0	<div><div><div></div><div>SPL</div><div>Consultants Limited</div></div><div><div>ENGINEERING</div><div>SOLUTIONS</div></div></div> <div>51 Constellation Court Toronto, ON M9W 1K4 T: 416-798-0065 F: 416-798-0518</div>	

APPENDIX A

Site Photographs



1. View of Phase One Property, Courtneypark Drive East, facing east.



4. View of Courtneypark Drive East, facing north.



2. View of pole mounted transformer, Courtneypark Drive and laneway to adjacent parking lot. Photo taken facing south.



5. View of Courtneypark Drive and Tomken Road, facing southeast.



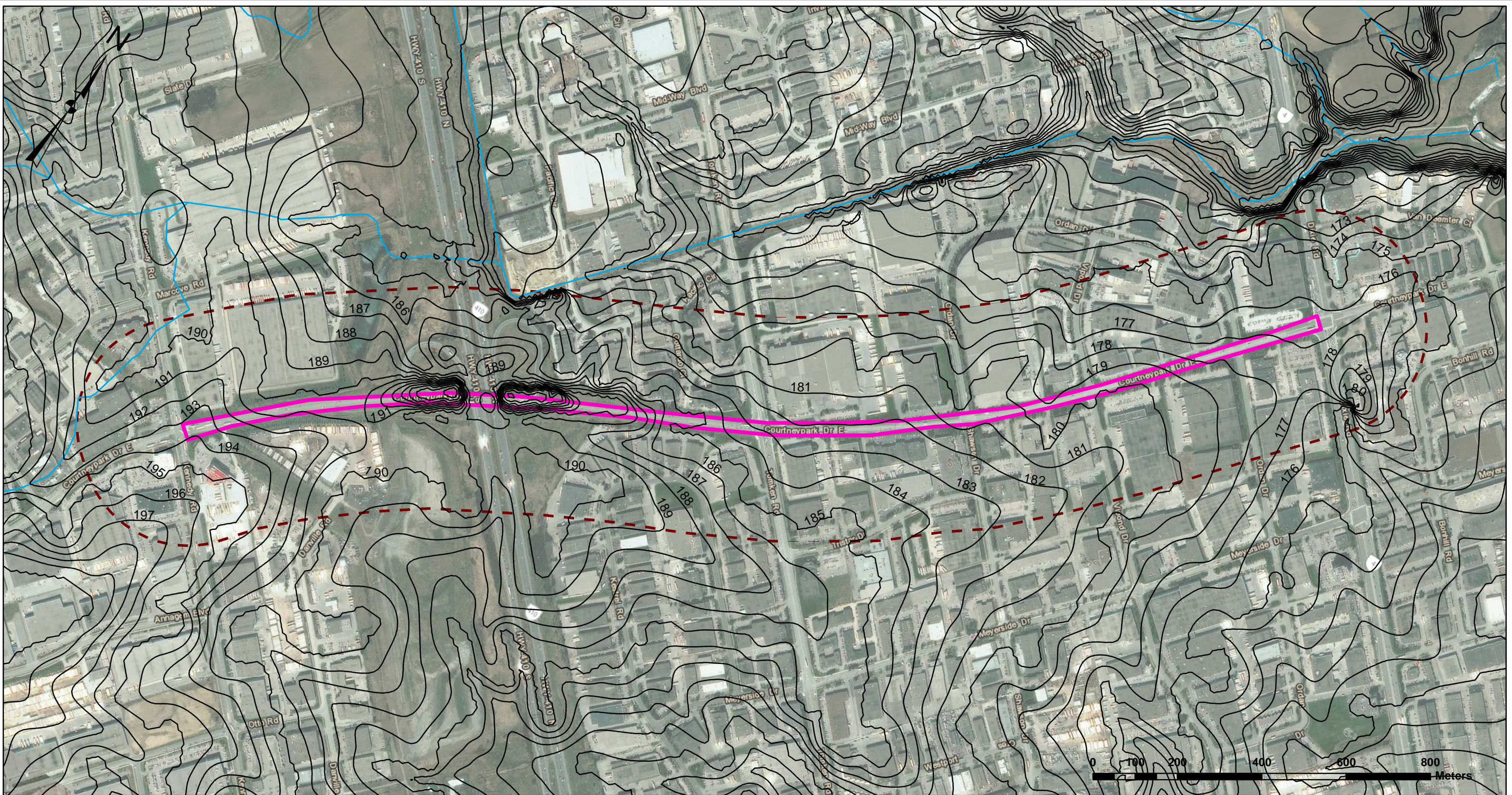
3. View of Courtneypark Drive East and Kennedy Road, Husky Gas Station in the rear, facing east.



6. View of Esso Gas station, 6415 Dixie Road, facing southwest.


APPENDIX B

Topographic Map



Source: Esri, DigitalGlobe, GeoEye, i-cubed, USDA, USGS, AEX, Getmapping, Aerogrid, IGN, IGP, and the GIS User Community
Region of Peel Database

- Legend:**
- Phase One Property
 - 250m Zone
 - 1m Contour


Client: Stantec		Project No: 10001223-210	Drawing No: B-1
Drawn: NS	Approved: PMR	Title: TOPOGRAPHIC MAP	
Date: January 2015	Scale: As shown	Project: LIMITED PHASE ONE ENVIRONMENTAL SITE ASSESSMENT COURTNEYPARK DRIVE EAST, MISSISSAUGA, ONTARIO	
Original Size: Tabloid	Rev: 0	<div><div>SPL Consultants Limited</div><div>ENGINEERING SOLUTIONS</div></div> <div>51 Constellation Court Toronto, ON M9W 1K4 T: 416-798-0065 F: 416-798-05-18</div>	

APPENDIX C

Aerial Photographs




© Mississauga Interactive Maps

AERIAL PHOTOGRAPH: 1954			
 <p>51 Constellation Court Toronto, ON M9W 1K4 T: 416-798-0065 F: 416-798-0518</p>	Scale: NA	LIMITED PHASE ONE ENVIRONMENTAL SITE ASSESSMENT COURTNEYPARK DRIVE EAST MISSISSAUGA, ON	Prepared By: JN
	Date: January 2015		Reviewed By: PMR
	Project: 10001223-210	Prepared For: Stantec	Drawing No. C-1




© Mississauga Interactive Maps

 <p>51 Constellation Court Toronto, ON M9W 1K4 T: 416-798-0065 F: 416-798-0518</p>	AERIAL PHOTOGRAPH: 1966		
	Scale: NA	LIMITED PHASE ONE ENVIRONMENTAL SITE ASSESSMENT COURTNEYPARK DRIVE EAST MISSISSAUGA, ON	Prepared By: JN
	Date: January 2015		Reviewed By: PMR
	Project: 10001223-210	Prepared For: Stantec	Drawing No. C-2




© Mississauga Interactive Maps

 <p>51 Constellation Court Toronto, ON M9W 1K4 T: 416-798-0065 F: 416-798-0518</p>	AERIAL PHOTOGRAPH: 1977		
	Scale: NA	LIMITED PHASE ONE ENVIRONMENTAL SITE ASSESSMENT COURTNEYPARK DRIVE EAST MISSISSAUGA, ON	Prepared By: JN
	Date: January 2015		Reviewed By: PMR
	Project: 10001223-210	Prepared For: Stantec	Drawing No. C-3




© Mississauga Interactive Maps

<div><div><div>SPL</div><div>ENGINEERING SOLUTIONS</div></div><div>Consultants Limited</div></div> <div>51 Constellation Court Toronto, ON M9W 1K4 T: 416-798-0065 F: 416-798-0518</div>	AERIAL PHOTOGRAPH: 1980		
	Scale: NA	LIMITED PHASE ONE ENVIRONMENTAL SITE ASSESSMENT COURTNEYPARK DRIVE EAST MISSISSAUGA, ON	Prepared By: JN
	Date: January 2015		Reviewed By: PMR
	Project: 10001223-210	Prepared For: Stantec	Drawing No. C-4




© Mississauga Interactive Maps

 <p>51 Constellation Court Toronto, ON M9W 1K4 T: 416-798-0065 F: 416-798-0518</p>	AERIAL PHOTOGRAPH: 1989		
	Scale: NA	LIMITED PHASE ONE ENVIRONMENTAL SITE ASSESSMENT COURTNEYPARK DRIVE EAST MISSISSAUGA, ON	Prepared By: JN
	Date: January 2015		Reviewed By: PMR
	Project: 10001223-210	Prepared For: Stantec	Drawing No. C-5



© Mississauga Interactive Maps

AERIAL PHOTOGRAPH: 1999			
 <p>51 Constellation Court Toronto, ON M9W 1K4 T: 416-798-0065 F: 416-798-0518</p>	Scale: NA	LIMITED PHASE ONE ENVIRONMENTAL SITE ASSESSMENT COURTNEYPARK DRIVE EAST MISSISSAUGA, ON	Prepared By: JN
	Date: January 2015		Reviewed By: PMR
	Project: 10001223-210	Prepared For: Stantec	Drawing No. C-6



© Google Earth



51 Constellation Court
Toronto, ON M9W 1K4
T: 416-798-0065 F: 416-798-0518

SATELLITE IMAGE: 2014

Scale:
NA

Date:
January 2015

Project:
10001223-210

**LIMITED PHASE ONE
ENVIRONMENTAL SITE ASSESSMENT
COURTNEYPARK DRIVE EAST
MISSISSAUGA, ON**

Prepared For: Stantec

Prepared By:
JN

Reviewed By:
PMR

Drawing No.
C-7

APPENDIX D

EcoLog ERIS Report



DATABASE REPORT



Project Property:

10001223
Courtneypark Dr E
Mississauga ON

P.O. Number

Report Type:

Quote - Custom-Build Your Own Report

Order #:

20141222067

Requested by:

SPL Consultants Limited

Date:

December 29, 2014

Ecolog ERIS Ltd.

Environmental Risk Information
Service Ltd. (ERIS)
A division of Glacier Media Inc.
P: 1.866.517.5204
E: info@erisinfo.com

www.erisinfo.com

Table of Contents

Table of Contents.....	1
Executive Summary.....	2
Executive Summary: Report Summary.....	3
Executive Summary: Site Report Summary - Project Property.....	5
Executive Summary: Site Report Summary - Surrounding Properties.....	6
Executive Summary: Summary By Data Source.....	49
Map.....	88
Aerial.....	89
Detail Report.....	90
Unplottable Summary.....	344
Unplottable Report.....	348
Appendix: Database Descriptions.....	370
Definitions.....	380

Notice: IMPORTANT LIMITATIONS and YOUR LIABILITY

Reliance on information in Report: This report DOES NOT replace a full Phase I Environmental Site Assessment but is solely intended to be used as a database review on environmental records.

License for use of information in Report: No page of this report can be used without this cover page, this notice and the project property identifier. The information in Report(s) may not be modified or re-sold.

Your Liability for misuse: Using this Service and/or its reports in a manner contrary to this Notice or your agreement will be in breach of copyright and contract and ERIS may obtain damages for such mis-use, including damages caused to third parties, and gives ERIS the right to terminate your account, rescind your license to any previous reports and to bar you from future use of the Service.

No warranty of Accuracy or Liability for ERIS: The information contained in this report has been produced by EcoLog Environmental Risk Information Services Ltd ("ERIS") using various sources of information, including information provided by Federal and Provincial government departments. The report applies only to the address and up to the date specified on the cover of this report, and any alterations or deviation from this description will require a new report. This report and the data contained herein does not purport to be and does not constitute a guarantee of the accuracy of the information contained herein and does not constitute a legal opinion nor medical advice. Although ERIS has endeavored to present you with information that is accurate, EcoLog ERIS disclaims, any and all liability for any errors, omissions, or inaccuracies in such information and data, whether attributable to inadvertence, negligence or otherwise, and for any consequences arising therefrom. Liability on the part of EcoLog ERIS is limited to the monetary value paid for this report.

Trademark and Copyright: You may not use the ERIS trademarks or attribute any work to ERIS other than as outlined above. This Service and Report(s) are protected by copyright owned by EcoLog ERIS Ltd. Copyright in data used in the Service or Report(s) (the "Data") is owned by EcoLog ERIS or its licensors. The Service, Report(s) and Data may not be copied or reproduced in whole or in any substantial part without prior written consent of EcoLog ERIS.

Executive Summary

Property Information:

Project Property: 10001223
Courtneypark Dr E Mississauga ON

P.O. Number:

Order Information:

Order No.: 20141222067
Date Requested: 30/12/2014
Requested by: SPL Consultants Limited
Report Type: Quote - Custom-Build Your Own Report

Additional Products:

Executive Summary: Report Summary

<i>Database</i>	<i>Name</i>	<i>Searched</i>	<i>Project Property</i>	<i>Boundary to 0.25km</i>	<i>Total</i>
AAGR	Abandoned Aggregate Inventory	Y	0	0	0
AGR	Aggregate Inventory	Y	0	0	0
AMIS	Abandoned Mine Information System	Y	0	0	0
ANDR	Anderson's Waste Disposal Sites	Y	0	0	0
AUWR	Automobile Wrecking & Supplies	Y	0	0	0
BORE	Borehole	Y	0	18	18
CA	Certificates of Approval	Y	0	43	43
CFOT	Commercial Fuel Oil Tanks	Y	0	0	0
CHEM	Chemical Register	Y	0	1	1
COAL	Inventory of Coal Gasification Plants and Coal Tar Sites	Y	0	0	0
CONV	Compliance and Convictions	Y	0	0	0
CPU	Certificates of Property Use	Y	0	0	0
DRL	Drill Hole Database	Y	0	0	0
EASR	Environmental Activity and Sector Registry	Y	0	32	32
EBR	Environmental Registry	Y	0	21	21
ECA	Environmental Compliance Approval	Y	0	2	2
EEM	Environmental Effects Monitoring	Y	0	0	0
EHS	ERIS Historical Searches	Y	0	51	51
EIIS	Environmental Issues Inventory System	Y	0	0	0
EXP	List of TSSA Expired Facilities	Y	0	46	46
FCON	Federal Convictions	Y	0	0	0
FCS	Contaminated Sites on Federal Land	Y	0	0	0
FOFT	Fisheries & Oceans Fuel Tanks	Y	0	0	0
FST	Fuel Storage Tank	Y	0	11	11
FSTH	Fuel Storage Tank - Historic	Y	0	6	6
GEN	Ontario Regulation 347 Waste Generators Summary	Y	0	326	326
HINC	TSSA Historic Incidents	Y	0	0	0
IAFT	Indian & Northern Affairs Fuel Tanks	Y	0	0	0
INC	TSSA Incidents	Y	0	0	0
LIMO	Landfill Inventory Management Ontario	Y	0	0	0
MINE	Canadian Mine Locations	Y	0	0	0
MNR	Mineral Occurrences	Y	0	0	0
NATE	National Analysis of Trends in Emergencies System (NATES)	Y	0	0	0
NCPL	Non-Compliance Reports	Y	0	0	0
NDFT	National Defence & Canadian Forces Fuel Tanks	Y	0	0	0
NDSP	National Defence & Canadian Forces Spills	Y	0	0	0
NDWD	National Defence & Canadian Forces Waste Disposal Sites	Y	0	0	0

<i>Database</i>	<i>Name</i>	<i>Searched</i>	<i>Project Property</i>	<i>Boundary to 0.25km</i>	<i>Total</i>
NEES	National Environmental Emergencies System (NEES)	Y	0	0	0
NPCB	National PCB Inventory	Y	0	0	0
NPRI	National Pollutant Release Inventory	Y	0	24	24
OGW	Oil and Gas Wells	Y	0	0	0
OOGW	Ontario Oil and Gas Wells	Y	0	0	0
OPCB	Inventory of PCB Storage Sites	Y	0	0	0
ORD	Orders	Y	0	0	0
PAP	Canadian Pulp and Paper	Y	0	1	1
PCFT	Parks Canada Fuel Storage Tanks	Y	0	0	0
PES	Pesticide Register	Y	0	2	2
PINC	TSSA Pipeline Incidents	Y	0	0	0
PRT	Private and Retail Fuel Storage Tanks	Y	0	4	4
PTTW	Permit to Take Water	Y	0	0	0
REC	Ontario Regulation 347 Waste Receivers Summary	Y	0	0	0
RSC	Record of Site Condition	Y	0	0	0
RST	Retail Fuel Storage Tanks	Y	0	4	4
SCT	Scott's Manufacturing Directory	Y	0	169	169
SPL	Ontario Spills	Y	0	26	26
SRDS	Wastewater Discharger Registration Database	Y	0	0	0
TANK	Anderson's Storage Tanks	Y	0	0	0
TCFT	Transport Canada Fuel Storage Tanks	Y	0	0	0
VAR	TSSA Variances for Abandonment of Underground Storage Tanks	Y	0	0	0
WDS	Waste Disposal Sites - MOE CA Inventory	Y	0	0	0
WDSH	Waste Disposal Sites - MOE 1991 Historical Approval Inventory	Y	0	0	0
WWIS	Water Well Information System	Y	0	16	16
Total:			0	803	803

Executive Summary: Site Report Summary - Project Property

<i>Map Key</i>	<i>DB</i>	<i>Company/Site Name</i>	<i>Address</i>	<i>Dir/Dist m</i>	<i>Elev diff m</i>	<i>Page Number</i>
--------------------	-----------	--------------------------	----------------	-------------------	------------------------	------------------------

No records found in the selected databases for the project property.

Executive Summary: Site Report Summary - Surrounding Properties

Map Key	DB	Company/Site Name	Address	Dir/Dist m	Elev diff m	Page Number
1	SPL		COURTNEY PARK ROAD, EASTBOUND LEFT TURN LANE AT TOMKEN ROAD<UNOFFICIAL> Mississauga ON	ENE/2.9	180.95	90
2	BORE		ON	NE/10.0	180.39	90
3	EHS		6500 Tomken Rd Mississauga ON L5T 2E9	WNW/62.8	181.48	90
3	NPRI	Bentall Real Estate Services	6500 Tomken Road Mississauga ON L5T2E9	WNW/62.8	181.48	91
3	SCT	Briggs & Stratton Canada	6500 Tomken Rd Mississauga ON L5T 2E9	WNW/62.8	181.48	91
4	GEN	PUROLATOR INC.	6520 KESTREL ROAD MISSISSAUGA ON	S/85.0	181.84	92
5	CA	Purolator Courier Ltd.	6520 Kestrel Rd Mississauga ON L5T 1Z6	SSE/106.4	181.84	92
5	CA		6520 Kestrel Road Mississauga ON L5T 1Z6	SSE/106.4	181.84	93
5	CA	Purolator Courier Ltd.	6520 Kestrel Rd Mississauga ON L5T 1Z6	SSE/106.4	181.84	93
5	CA	Purolator Courier Ltd.	6520 Kestrel Rd Mississauga ON L5T 1Z6	SSE/106.4	181.84	93
5	CA	Purolator Courier Ltd.	6520 Kestrel Road Mississauga ON L5T 1Z6	SSE/106.4	181.84	94
5	EBR	Purolator Courier Ltd.	6520 Kestrel Road Mississauga ON L5T 1Z6	SSE/106.4	181.84	94
5	EHS		6520 Kestrel Road Mississauga ON L5T 1Z6	SSE/106.4	181.84	94
5	GEN	PUROLATOR COURIER LTD.	6520 KESTREL ROAD MISSISSAUGA ON L5T 1Z6	SSE/106.4	181.84	94
5	GEN	PUROLATOR INC.	6520 KESTREL ROAD MISSISSAUGA ON L5T 1Z6	SSE/106.4	181.84	95
5	GEN	PUROLATOR COURIER LTD.	6520 KESTREL ROAD MISSISSAUGA ON L5T 1Z6	SSE/106.4	181.84	96

Map Key	DB	Company/Site Name	Address	Dir/Dist m	Elev diff m	Page Number
5	GEN	PUROLATOR INC.	6520 KESTREL ROAD MISSISSAUGA ON L5T 1Z6	SSE/106.4	181.84	97
5	GEN	PUROLATOR INC.	6520 KESTREL ROAD MISSISSAUGA ON L5T 1Z6	SSE/106.4	181.84	97
5	GEN	PUROLATOR INC.	6520 KESTREL ROAD MISSISSAUGA ON L5T 1Z6	SSE/106.4	181.84	98
6	EHS		6520 Kestrel Road Mississauga ON	SSE/108.6	181.84	99
7	GEN	BRABENDER TECHNOLOGIE INC.	6500 KESTREL ROAD MISSISSAUGA ON	SSW/77.2	181.84	99
8	EHS		6500 Kestrel Road Mississauga ON L5T 1Z6	SSW/75.2	181.84	100
8	GEN	BRABENDER TECHNOLOGIE INC.	6500 KESTREL ROAD MISSISSAUGA ON L5T 1Z6	SSW/75.2	181.84	100
8	GEN	BRABENDER TECHNOLOGIE INC.	6500 KESTREL ROAD MISSISSAUGA ON L5T 1Z6	SSW/75.2	181.84	100
8	GEN	CROSFIELD CANADA INCORPORATED	6500 KESTREL ROAD MISSISSAUGA ON L5T 1Z6	SSW/75.2	181.84	101
8	GEN	CONTROL AND METERING LIMITED	6500 KESTREL ROAD MISSISSAUGA ON L5T 1Z6	SSW/75.2	181.84	101
8	GEN	CROSFIELD CANADA INC. 07-134	6500 KESTREL ROAD MISSISSAUGA ON L5T 1Z6	SSW/75.2	181.84	102
8	GEN	CROSTFIELD (CANADA) INC.	6500 KESTREL ROAD MISSISSAUGA ON L5T 1Z6	SSW/75.2	181.84	102
8	GEN	BRABENDER TECHNOLOGIE INC.	6500 KESTREL ROAD MISSISSAUGA ON L5T 1Z6	SSW/75.2	181.84	102
8	GEN	BRABENDER TECHNOLOGIE INC.	6500 KESTREL ROAD MISSISSAUGA ON L5T 1Z6	SSW/75.2	181.84	102
8	GEN	CONTROL AND METERING	6500 KESTREL ROAD MISSISSAUGA ON L5T 1Z6	SSW/75.2	181.84	103
8	GEN	BRABENDER TECHNOLOGIE INC.	6500 KESTREL ROAD MISSISSAUGA ON L5T 1Z6	SSW/75.2	181.84	103
8	GEN	BRABENDER TECHNOLOGIE INC.	6500 KESTREL ROAD MISSISSAUGA ON L5T 1Z6	SSW/75.2	181.84	104
8	SCT	Control and Metering Limited	6500 Kestrel Rd Mississauga ON L5T 1Z6	SSW/75.2	181.84	104
8	SCT	CONTROL & METERING INC.	6500 KESTREL RD MISSISSAUGA ON L5T 1Z6	SSW/75.2	181.84	10

Map Key	DB	Company/Site Name	Address	Dir/Dist m	Elev diff m	Page Number
<u>8</u>	SCT	Brabender Technologies Inc.	6500 Kestrel Rd Mississauga ON L5T 1Z6	SSW/75.2	181.84	<u>105</u>
<u>8</u>	SCT	BRABENDER TECHNOLOGIE	6500 KESTREL RD MISSISSAUGA ON L5T 1Z6	SSW/75.2	181.84	<u>10</u>
<u>8</u>	SCT	Brabender Technologie Inc.	6500 Kestrel Rd Mississauga ON L5T 1Z6	SSW/75.2	181.84	<u>105</u>
<u>9</u>	SCT	THERMO PLASTIC REPROCESS LTD.	6490 KESTREL RD MISSISSAUGA ON L5T 1Z7	SW/74.4	181.84	<u>10</u>
<u>9</u>	SCT	KESTREL PLASTIC PROCESSING	6490 KESTREL RD MISSISSAUGA ON L5T 1Z7	SW/74.4	181.84	<u>10</u>
<u>9</u>	SPL	THERMO PLASTIC REPROCESSING LT	LITTLE ETOBICOKE CREEK MISSISSAUGA PLANT 6490 KESTREL ROAD MISSISSAUGA CITY ON	SW/74.4	181.84	<u>10</u>
<u>10</u>	EHS		6380 Tomken Road, Unit #1 Mississauga ON L5T 1Y4	SE/161.5	181.84	<u>107</u>
<u>10</u>	EHS		6380 Tomken Road Mississauga ON	SE/161.5	181.84	<u>107</u>
<u>10</u>	GEN	PINE ENVIRONMENTAL SERVICES INC.	6380 TOMKEN ROAD, UNIT 1 & 2 MISSISSAUGA ON L5T 1Y4	SE/161.5	181.84	<u>107</u>
<u>10</u>	GEN	PINE ENVIRONMENTAL SERVICES INC.	6380 TOMKEN ROAD, UNIT 1 & 2 MISSISSAUGA ON L5T 1Y4	SE/161.5	181.84	<u>107</u>
<u>10</u>	SCT	IRIS POWER ENGINEERING INC	6380 TOMKEN RD UNIT 1 MISSISSAUGA ON L5T 1Y4	SE/161.5	181.84	<u>107</u>
<u>10</u>	SCT	KOYO CANADA INC.	6380 TOMKEN RD UNIT 6 MISSISSAUGA ON L5T 1Y4	SE/161.5	181.84	<u>10</u>
<u>10</u>	SCT	JASC SOFTWARE CANADA LTD.	6380 TOMKEN RD UNIT 5 MISSISSAUGA ON L5T 1Y4	SE/161.5	181.84	<u>10</u>
<u>10</u>	SCT	Fagor Automation Canada	6380 Tomken Rd Unit 3 Mississauga ON L5T 1Y4	SE/161.5	181.84	<u>108</u>
<u>10</u>	SCT	Tropical Crafts - Div. of Elegant Garden Ltd.	6380 Tomken Rd Unit 9 Mississauga ON L5T 1Y4	SE/161.5	181.84	<u>109</u>
<u>10</u>	SCT	House of Electrical Supplies	6380 Tomken Rd Unit 8 Mississauga ON L5T 1Y4	SE/161.5	181.84	<u>109</u>
<u>10</u>	SCT	Silcom Manufacturing Technology Inc.	6380 Tomken Rd Unit 5 Mississauga ON L5T 1Y4	SE/161.5	181.84	<u>109</u>
<u>11</u>	PES	PLANT MAINTENANCE GROUP INC	6540 KESTREL RD, UNIT 1 MISSISSAUGA ON L5T 2C8	SSE/179.4	181.84	<u>109</u>
<u>11</u>	SCT	ENVIROthermic Technologies	6540 Kestrel Rd Unit 6 Mississauga ON L5T 2C8	SSE/179.4	181.84	<u>110</u>

Map Key	DB	Company/Site Name	Address	Dir/Dist m	Elev diff m	Page Number
11	SCT	Envirothermic Technologies - Div. of Environmental Reclamation Inc.	6540 Kestrel Rd Unit 6 Mississauga ON L5T 2C8	SSE/179.4	181.84	110
11	SCT	CROWNHILL PAPER & PACKAGING LT	6540 KESTREL RD UNIT 5 MISSISSAUGA ON L5T 2C8	SSE/179.4	181.84	110
12	GEN	SERVICEMASTER	6540 TOMKEN ROAD MISSISSAUGA ON L5T 2E9	NW/180.0	179.27	110
12	SCT	Maple Leaf Wheelchair Mfg. Inc	6540 Tomken Rd Mississauga ON L5T 2E9	NW/180.0	179.27	111
13	EHS		6476 Kestrel Road Mississauga ON	SW/87.9	181.84	111
13	SPL	PRIVATE OWNER	6476 KESTRELL DR, REAR OF, PAVED DELIVERY AREA MOTOR VEHICLE (OPERATING FLUID) MISSISSAUGA CITY ON	SW/87.9	181.84	11
14	SCT	Breadko National Baking Ltd.	6476 Kestrel Rd Mississauga ON L5T 1Z7	SW/76.6	181.84	111
15	CA	ORLANDO CORPORATION	1050 COURTNEY PARK DRIVE MISSISSAUGA CITY ON	ENE/9.1	179.03	11
15	EASR	ORLANDO CORPORATION	1050 COURTNEYPARK DRIVE MISSISSAUGA ON	ENE/9.1	179.03	112
15	EASR	ORLANDO CORPORATION	1050 COURTNEYPARK DRIVE MISSISSAUGA ON	ENE/9.1	179.03	112
15	EHS		1050 Courtneypark Dr E Mississauga ON L5T 2R4	ENE/9.1	179.03	112
15	GEN	Orlando Corporation	1050 Courtney Park Drive East Mississauga ON	ENE/9.1	179.03	112
15	GEN	FISHERIES & OCEANS CANADA	1050 COURTNEY PARK DRIVE EAST MISSISSAUGA ON L5T 2R4	ENE/9.1	179.03	113
15	GEN	CANADIAN FOOD INSPECTION AGENCY	1050 COURTNEY PARK DRIVE EAST MISSISSAUGA ON L5T 2R4	ENE/9.1	179.03	113
16	SCT	JERGENS CANADA INC	6500 GOTTARDO CRT MISSISSAUGA ON L5T 2A2	W/67.9	181.80	113
17	CA	Decoma International Corp.	1030 Courtney Park Drive Mississauga ON	ENE/34.8	179.31	113
17	CA		1030 Courtney Park Drive Mississauga ON	ENE/34.8	179.31	114
17	CA	PLASTCOAT, DIV. OF DECOMA INTL. INC.	1030 COURTNEY PARK DRIVE MISSISSAUGA ON	ENE/34.8	179.31	11
17	EASR	ORLANDO CORPORATION	1030 COURTNEYPARK DRIVE MISSISSAUGA ON	ENE/34.8	179.31	114

Map Key	DB	Company/Site Name	Address	Dir/Dist m	Elev diff m	Page Number
17	EBR	Plastcoat	1030 Courtney Park Drive City of Mississauga ON	ENE/34.8	179.31	115
17	EHS		1030 COURTNEYPARK DR. E MISSISSAUGA ON L5T 1L7	ENE/34.8	179.31	115
18	EBR	QSDM Inc.	6470 Kestrel Road MISSISSAUGA ON L5T 1Z7	SW/83.1	181.84	115
18	ECA	QSDM Inc.	6470 Kestrel Road Mississauga City ON L5T 1Z7	SW/83.1	181.84	115
18	GEN	QUALITY SYSTEMS DESIGN & MANUFACTURING	6470 KESTREL ROAD MISSISSAUGA ON	SW/83.1	181.84	115
19	GEN	CPD Accessories, Inc.	6580 Kestrel Road Mississauga ON L5T 1Z9	SE/222.4	181.84	116
19	SCT	CPD Cellular Products	6580 Kestrel Rd Mississauga ON L5T 1Z9	SE/222.4	181.84	116
20	EBR	QSDM Inc.	6470 Kestrel Road Mississauga ON L5T 1Z7	SW/80.5	181.84	116
20	GEN	QUALITY SYSTEMS DESIGN & MANUFACTURING	6470 KESTREL ROAD MISSISSAUGA ON L5T 1Z7	SW/80.5	181.84	117
20	GEN	QUALITY SYSTEMS DESIGN & MANUFACTURING	6470 KESTREL ROAD MISSISSAUGA ON L5T 1Z7	SW/80.5	181.84	117
20	GEN	QUALITY SYSTEMS DESIGN & MANUFACTURING	6470 KESTREL ROAD MISSISSAUGA ON L5T 1Z7	SW/80.5	181.84	117
20	GEN	QUALITY SYSTEMS DESIGN & MANUFACTURING	6470 KESTREL ROAD MISSISSAUGA ON L5T 1Z7	SW/80.5	181.84	117
20	SCT	BODYGUARD APPARREL	6470 KESTREL RD MISSISSAUGA ON L5T 1Z7	SW/80.5	181.84	118
20	SCT	Q. S. D. M. INC.	6470 KESTREL RD MISSISSAUGA ON L5T 1Z7	SW/80.5	181.84	11
20	SCT	QSDM Inc.	6470 Kestrel Rd Mississauga ON L5T 1Z7	SW/80.5	181.84	118
21	EHS		6520 Gottardo Court Mississaga ON L5T 2A2	W/125.7	181.49	118
21	GEN	GRAPHIC WORKSHOP STUDIOS LTD.	6520 GOTTARDO COURT MISSISSAUGA ON L5T 2A2	W/125.7	181.49	119
21	GEN	GRAPHIC WORKSHOP STUDIOS LTD. 16-340	6520 GOTTARDO COURT MISSISSAUGA ON L5T 2A2	W/125.7	181.49	119
21	GEN	GRAPHIC WORKSHOP STUDIOS LTD.	6520 GOTTARDO COURT MISSISSAUGA ON L5T 2A2	W/125.7	181.49	119

Map Key	DB	Company/Site Name	Address	Dir/Dist m	Elev diff m	Page Number
<u>21</u>	GEN	WESTPORT PRESS LTD. 42-272	6520 GOTTARDO COURT MISSISSAUGA ON L5T 2A2	W/125.7	181.49	<u>119</u>
<u>21</u>	GEN	GRAPHIC WORKSHOP STUDIOS LTD.	6520 GOTTARDO COURT MISSISSAUGA ON L5T 2A2	W/125.7	181.49	<u>120</u>
<u>21</u>	GEN	WESTPORT PRESS LTD.	6520 GOTTARDO COURT MISSISSAUGA ON L5T 2A2	W/125.7	181.49	<u>120</u>
<u>21</u>	SCT	G/Comm Marketing Inc.	6520 Gottardo Crt Mississauga ON L5T 2A2	W/125.7	181.49	<u>120</u>
<u>22</u>	CA	XEROX CANADA INC.	1055 COURTNEY PARK DRIVE MISSISSAUGA CITY ON	NE/68.6	176.71	<u>12</u>
<u>22</u>	CA	XEROX CANADA INC.	1055 COURTNEY PARK DRIVE MISSISSAUGA CITY ON	NE/68.6	176.71	<u>12</u>
<u>22</u>	EASR	ORLANDO CORPORATION	1055 COURTNEYPARK DRIVE MISSISSAUGA ON	NE/68.6	176.71	<u>121</u>
<u>22</u>	EHS		1055 Courtneypark Drive Mississauga ON L5T 1S5	NE/68.6	176.71	<u>122</u>
<u>22</u>	GEN	XEROX CANADA INC.	1055 COURTNEY PARK DRIVE MISSISSAUGA ON L5T 1M7	NE/68.6	176.71	<u>122</u>
<u>22</u>	GEN	XEROX CANADA INC. 43-050	1055 COURTNEY PARK DRIVE MISSISSAUGA ON L5T 1M7	NE/68.6	176.71	<u>122</u>
<u>22</u>	GEN	ELECTRONIC PRODUCT RECOVERY SER. INC.	1055 COURTNEY PARK DRIVE MISSISSAUGA ON L5T 1M5	NE/68.6	176.71	<u>123</u>
<u>22</u>	GEN	Sherway Warehousing Ltd.	1055 Courtney Park Drive Mississauga ON L5T 1M7	NE/68.6	176.71	<u>123</u>
<u>22</u>	GEN	Sherway Warehousing	1055 Courtney Park Drive Mississauga ON L5T 1M7	NE/68.6	176.71	<u>123</u>
<u>22</u>	GEN	XEROX CANADA INC. 43-050	NATIONAL DISTRIBUTION CENTER 1055 COURTNEY PARK DRIVE MISSISSAUGA ON L5T 1M7	NE/68.6	176.71	<u>124</u>
<u>22</u>	GEN	XEROX CANADA INC.	NATIONAL DISTRIBUTION CENTER 1055 COURTNEY PARK DRIVE MISSISSAUGA ON L5T 1M7	NE/68.6	176.71	<u>124</u>
<u>22</u>	GEN	Sherway Warehousing	1055 Courtney Park Dr E Mississauga ON	NE/68.6	176.71	<u>125</u>
<u>22</u>	GEN	Noranda Inc.	1055 Courtney Park Drive Mississauga ON	NE/68.6	176.71	<u>125</u>
<u>22</u>	SCT	Fedders Corp/Air Conditioner	1055 Courtneypark Dr E Mississauga ON L5T 1M7	NE/68.6	176.71	<u>125</u>
<u>22</u>	SCT	XEROX CANADA LTD	1055 COURTNEYPARK DR E MISSISSAUGA ON L5T 1M7	NE/68.6	176.71	<u>126</u>

Map Key	DB	Company/Site Name	Address	Dir/Dist m	Elev diff m	Page Number
<u>22</u>	SCT	Colomer Canada Ltd.	1055 Courtneypark Dr E Mississauga ON L5T 1M7	NE/68.6	176.71	<u>126</u>
<u>23</u>	SCT	S & S Truck Parts Canada Inc.	6460 Kestrel Rd Mississauga ON L5T 1Z7	SW/87.2	181.84	<u>126</u>
<u>23</u>	SCT	S&S Truck Parts Canada Inc.	6460 Kestrel Rd Mississauga ON L5T 1Z7	SW/87.2	181.84	<u>126</u>
<u>23</u>	SCT	S & S Truck Parts Inc.	6460 Kestrel Rd Mississauga ON L5T 1Z7	SW/87.2	181.84	<u>126</u>
<u>24</u>	EASR	ORLANDO CORPORATION	1025 TRISTAR DRIVE MISSISSAUGA ON L5T 1W5	ESE/211.7	181.60	<u>127</u>
<u>24</u>	EHS		1025 TRISTAR DRIVE MISSISSAUGA ON L5T 1W5	ESE/211.7	181.60	<u>127</u>
<u>24</u>	GEN	Atlas Copco Canada Inc. Mining	1025 Tristar Drive Mississauga ON	ESE/211.7	181.60	<u>127</u>
<u>24</u>	SCT	PACKARD BELL NEC INC.	1025 TRISTAR DR MISSISSAUGA ON L5T 1W5	ESE/211.7	181.60	<u>12</u>
<u>25</u>	GEN	HYDRAUX MANUFACTURING LTD.	7461 PACIFIC CIRCLE MISSISSAUGA ON L5T 2A4	NW/246.0	178.72	<u>128</u>
<u>25</u>	GEN	HYDRAUX MANUFACTURING LTD. 19-677	7461 PACIFIC CIRCLE MISSISSAUGA ON L5T 2A4	NW/246.0	178.72	<u>128</u>
<u>25</u>	GEN	HYDRAUX MANUFACTURING LTD.	7461 Pacific Circle Mississauga ON L5T 2A4	NW/246.0	178.72	<u>128</u>
<u>25</u>	GEN	HYDRAUX MANUFACTURING LTD.	7461 Pacific Circle Mississauga ON L5T 2A4	NW/246.0	178.72	<u>128</u>
<u>25</u>	SCT	Hydraux Manufacturing Ltd.	7461 Pacific Cir Mississauga ON L5T 2A4	NW/246.0	178.72	<u>12</u>
<u>26</u>	CHEM	ISC SPECIALTY CHEMICALS (CANADA) INC	6540 GOTTARDO CRT MISSISSAUGA ON L5T 2A2	W/181.1	180.92	<u>129</u>
<u>26</u>	EHS		6540 Gottardo Court Mississauga ON L5T 2A2	W/181.1	180.92	<u>129</u>
<u>26</u>	GEN	ZURN INDUSTRIES LIMITED	6540 GOTTARDO COURT MISSISSAUGA ON L5T 2A2	W/181.1	180.92	<u>129</u>
<u>26</u>	GEN	CCL INDUSTRIES INC.	6540 GOTTARDO COURT MISSISSAUGA ON L5T 2A2	W/181.1	180.92	<u>129</u>
<u>26</u>	GEN	ISC Specialty Chemicals	6540 Gottardo Crt. Mississauga ON L5T 2A2	W/181.1	180.92	<u>130</u>
<u>26</u>	GEN	CCL INDUSTRIES INC. 10-332	6540 GOTTARDO COURT MISSISSAUGA ON L5T 2A2	W/181.1	180.92	<u>130</u>

Map Key	DB	Company/Site Name	Address	Dir/Dist m	Elev diff m	Page Number
26	GEN	alfa International Enterprises Ltd.	6540 Gottardo Court Mississauga ON	W/181.1	180.92	130
26	GEN	CCL INDUSTRIES INC.	6540 GOTTARDO COURT MISSISSAUGA ON L5T 2A2	W/181.1	180.92	131
26	GEN	alfa International Enterprises Ltd.	6540 Gottardo Court Mississauga ON	W/181.1	180.91	131
26	SCT	ZURN INDUSTRIES LIMITED	6540 GOTTARDO CRT MISSISSAUGA ON L5T 2A2	W/181.1	180.92	13
26	SPL	CHARRON TRANSPORT	CROWN COURT AND SEAL 6540 GOTTARDO COURT MOTOR VEHICLE (OPERATING FLUID) MISSISSAUGA CITY ON L5T 2A2	W/181.1	180.92	13
27	EHS		6435 Kestrel Road Mississauga ON L5T 1Z8	SSW/195.8	181.84	132
27	EHS		6435 Kestrel Road Mississauga ON L5T 1Z8	SSW/195.8	181.84	132
27	GEN	ESPAR PRODUCTS INC.	6435 KESTREL ROAD MISSISSAUGA ON L5T 1Z8	SSW/195.8	181.84	132
27	SCT	Espar Products, Inc.	6435 Kestrel Rd Mississauga ON L5T 1Z8	SSW/195.8	181.84	132
27	SCT	ESPAR PRODUCTS INC	6435 KESTREL RD MISSISSAUGA ON L5T 1Z8	SSW/195.8	181.84	13
27	SCT	Mom's Best Gourmet Foods	6435 Kestrel Rd Mississauga ON L5T 1Z8	SSW/195.8	181.84	133
28	GEN	Talius	7401 Pacific Circle Mississauga ON L5T 2A4	W/102.8	181.84	133
28	SCT	Rollag Manufacturing Corporation	7401 Pacific Cir Mississauga ON L5T 2A4	W/102.8	181.84	133
28	SCT	Talius	7401 Pacific Cir Mississauga ON L5T 2A4	W/102.8	181.84	134
28	SCT	Talius Rollag Manufacturing Corporation	7401 Pacific Cir Mississauga ON L5T 2A4	W/102.8	181.84	134
28	SCT	Talius	7401 Pacific Cir Mississauga ON L5T 2A4	W/102.8	181.84	134
28	SCT	ROLLAG MANUFACTURING CORP.	7401 PACIFIC CIR MISSISSAUGA ON L5T 2A4	W/102.8	181.84	13
28	SCT	ROLLAG MANUFACTURING CORP	7401 Pacific Cir Mississauga ON L5T 2A4	W/102.8	181.84	135
29	GEN	Total Power Limited	6450 Kestrel Road Mississauga ON	SW/102.1	181.84	135

Map Key	DB	Company/Site Name	Address	Dir/Dist m	Elev diff m	Page Number
30	EHS		6450 Kestrel Road Mississauga ON L5T 1Z7	SW/98.8	181.84	135
30	GEN	Total Power Limited	6450 Kestrel Road Mississauga ON L5T 1Z7	SW/98.8	181.84	136
30	GEN	Total Power Limited Mississauga	6450 Kestrel Road Mississauga ON L5T 1Z7	SW/98.8	181.84	136
30	GEN	Total Power Limited	6450 Kestrel Road Mississauga ON L5T 1Z7	SW/98.8	181.84	136
30	GEN	Total Power Limited	6450 Kestrel Road Mississauga ON L5T 1Z7	SW/98.8	181.84	136
30	GEN	Total Power Limited	6450 Kestrel Road Mississauga ON L5T 1Z7	SW/98.8	181.84	137
30	SCT	Total Power Ltd.	6450 Kestrel Rd Mississauga ON L5T 1Z7	SW/98.8	181.84	137
30	SCT	EASTON COURT MANUFACTURING	6450 KESTREL RD MISSISSAUGA ON L5T 1Z7	SW/98.8	181.84	13
30	SCT	Peel Engines Inc.	6450 Kestrel Rd Mississauga ON L5T 1Z7	SW/98.8	181.84	138
31	GEN	North American Feed Screw Limited	6425 Kestrel Road Mississauga ON	SSW/234.3	181.84	138
31	GEN	North American Feed Screw Limited	6425 Kestrel Road Mississauga ON	SSW/234.3	181.84	138
31	GEN	North American Feed Screw Limited	6425 Kestrel Road Mississauga ON	SSW/234.3	181.84	138
31	SCT	North American Feed Screw Ltd	6425 Kestrel Rd Mississauga ON L5T 1Z8	SSW/234.3	181.84	13
31	SCT	North American Feed Screw Ltd.	6425 Kestrel Rd Mississauga ON L5T 1Z8	SSW/234.3	181.84	139
32	EASR	ORLANDO CORPORATION	1045 TRISTAR DRIVE MISSISSAUGA ON L5T 1W5	ESE/234.4	181.70	139
32	GEN	BECKMAN INSTRUMENTS (CANADA) INC.	1045 TRISTAR DRIVE MISSISSAUGA ON L5T 1W5	ESE/234.4	181.70	139
32	GEN	IMAGINEX INCORPORATED	1045 TRISTAR DRIVE MISSISSAUGA ON L5T 1W5	ESE/234.4	181.70	140
32	GEN	IMAGIFLEX PLATE SERVICES INC.	1045 TRISTAR DRIVE MISSISSAUGA ON L5T 1W5	ESE/234.4	181.70	140
32	GEN	SCHAWK MISSISSAUGA	1045 TRISTAR DRIVE MISSISSAUGA ON L5T 1W5	ESE/234.4	181.70	140

Map Key	DB	Company/Site Name	Address	Dir/Dist m	Elev diff m	Page Number
<u>32</u>	GEN	BECKMAN INSTRUMENTS (CANADA) INC. 05-821	1045 TRISTAR DR. MISSISSAUGA ON L5T 1W5	ESE/234.4	181.70	<u>141</u>
<u>32</u>	SCT	IMAGINEX INCORPORATED	1045 TRISTAR DR MISSISSAUGA ON L5T 1W5	ESE/234.4	181.70	<u>14</u>
<u>32</u>	SCT	KPSS Canada Ltd.	1045 Tristar Dr Mississauga ON L5T 1W5	ESE/234.4	181.70	<u>142</u>
<u>33</u>	NPRI	Annan & Bird Lithographers Ltd.	1060 Tristar Drive Mississauga ON L5T1H9	E/160.8	181.33	<u>142</u>
<u>33</u>	NPRI	Annan & Bird Lithographers Ltd.	1060 Tristar Drive Mississauga ON L5T1H9	E/160.8	181.33	<u>142</u>
<u>33</u>	NPRI	Annan & Bird Lithographers	1060 Tristar Drive Mississauga ON L5T1H9	E/160.8	181.33	<u>142</u>
<u>33</u>	NPRI	Annan & Bird Lithographers	1060 Tristar Drive Mississauga ON L5T1H9	E/160.8	181.33	<u>143</u>
<u>33</u>	NPRI	Annan & Bird Lithographers	1060 Tristar Drive Mississauga ON L5T1H9	E/160.8	181.33	<u>143</u>
<u>33</u>	NPRI	Annan & Bird Lithographers Ltd.	1060 Tristar Drive Mississauga ON L5T1H9	E/160.8	181.33	<u>144</u>
<u>33</u>	NPRI	Annan & Bird Lithographers	1060 Tristar Drive Mississauga ON L5T1H9	E/160.8	181.33	<u>144</u>
<u>33</u>	NPRI	Annan & Bird Lithographers	1060 Tristar Drive Mississauga ON L5T1H9	E/160.8	181.33	<u>144</u>
<u>34</u>	WWIS		Mississauga ON	W/102.5	181.84	<u>145</u>
<u>35</u>	EHS		7381, 7400, 7430, 7460, 7490 Pacific Circle Mississauga ON	W/166.2	181.51	<u>145</u>
<u>36</u>	GEN	HI-V INTERNATIONAL INC.	6440 KESTREL ROAD MISSISSAUGA ON L5T 1Z7	SW/144.4	181.84	<u>145</u>
<u>36</u>	SCT	NAFTA WAREHOUSING SERVICES LTD	6440 KESTREL RD MISSISSAUGA ON L5T 1Z7	SW/144.4	181.84	<u>14</u>
<u>36</u>	SCT	MEX Precision Wire Corp.	6440 Kestrel Rd Mississauga ON L5T 1Z7	SW/144.4	181.84	<u>146</u>
<u>36</u>	SCT	SPARTAN AGENCIES EASTERN LTD	6440 KESTREL RD MISSISSAUGA ON L5T 1Z7	SW/144.4	181.84	<u>146</u>
<u>36</u>	SCT	SOUTHPAW BAKERS INC.	6440 KESTREL RD MISSISSAUGA ON L5T 1Z7	SW/144.4	181.84	<u>14</u>
<u>37</u>	EHS		1100 Courtney Park Dr E, 1111 Tristar Dr, 6400 Shawson Dr Mississauga ON	NE/7.3	176.79	<u>147</u>

Map Key	DB	Company/Site Name	Address	Dir/Dist m	Elev diff m	Page Number
38	GEN	Magnifoam Technology Inc.	7391 PACIFIC CIRCLE MISSISSAUGA ON L5T 2A4	W/105.0	181.84	147
38	GEN	P.A. F(SEE &USE ON1869302)YFAB)	7381-7391 PACIFIC CIRCLE MISSISSAUGA ON L5T 2A4	W/105.0	181.84	147
38	SCT	POLYFAB CORPORATION	7391 PACIFIC CIR MISSISSAUGA ON L5T 2A4	W/105.0	181.84	14
39	GEN	ADLI Group	7391 Pacific Circle Mississauga ON	W/110.5	181.84	148
39	GEN	ADLI Group	7391 Pacific Circle Mississauga ON	W/110.5	181.84	148
40	WWIS		BRAMPTON ON	WSW/46.4	181.84	148
41	EBR	Magnifoam Technology Inc.	7381 and 7391 Pacific Circle Mississauga ON L5T 2A4	W/181.9	181.66	149
42	EHS		1100 Courtneypark Drive Mississauga ON	ENE/36.6	176.60	149
42	NPRI	Bentall Real Estate Services	1100 Courtney Park Drive Mississauga ON L5T1L7	ENE/36.6	176.60	149
42	SCT	Toyo Tire Canada Inc.	1100 Courtneypark Dr E Unit 5 Mississauga ON L5T 1L7	ENE/36.6	176.60	150
42	SCT	MEMORY (CANADA) INC	1100 COURTNEY PARK DR E MISSISSAUGA ON L5T 1L7	ENE/36.6	176.60	150
42	SCT	KPSS Cosmetics Canada Ltd.	1100 Courtneypark Dr E Unit 1 Mississauga ON L5T 1L7	ENE/36.6	176.60	150
42	SCT	MEMORY (CANADA) INC	1100 COURTNEYPARK DR E UNIT 5 MISSISSAUGA ON L5T 1L7	ENE/36.6	176.60	15
42	SPL	Enbridge Gas Distribution Inc.	Unit #3 - 1100 Courtney Park Drive RESIDENCE<UNOFFICIAL> Mississauga ON	ENE/36.6	176.60	151
43	CA	ZENCORR PACKAGING INC.	1135 COURTNEY PARK DRIVE MISSISSAUGA CITY ON	NE/103.7	172.43	151
43	EASR	ORLANDO CORPORATION	1135 COURTNEYPARK DRIVE MISSISSAUGA ON	NE/103.7	172.43	151
43	GEN	TENCORR PACKAGING INC.	1135 COURTNEY PARK DRIVE EAST MISSISSAUGA ON L5T 1S5	NE/103.7	172.43	151
43	GEN	TENCORR PACKAGING INC.	1135 COURTNEY PARK DRIVE EAST MISSISSAUGA ON L5T 1S5	NE/103.7	172.43	152
43	GEN	TENCORR PACKAGING INC.	1135 COURTNEY PARK DRIVE EAST MISSISSAUGA ON L5T 1S5	NE/103.7	172.43	152

Map Key	DB	Company/Site Name	Address	Dir/Dist m	Elev diff m	Page Number
43	GEN	TENCORR PACKAGING INC.	1135 COURTNEY PARK DRIVE EAST MISSISSAUGA ON L5T 1S5	NE/103.7	172.43	152
43	GEN	TENCORR PACKAGING INC.	1135 COURTNEY PARK DRIVE MISSISSAUGA ON L5T 1S5	NE/103.7	172.43	153
43	GEN	TENCORR PACKAGING INC.	1135 COURTNEY PARK DRIVE EAST MISSISSAUGA ON	NE/103.7	172.43	153
43	GEN	TENCORR PACKAGING INC.	1135 COURTNEY PARK DRIVE EAST MISSISSAUGA ON L5T 1S5	NE/103.7	172.43	153
43	GEN	TENCORR PACKAGING INC.	1135 COURTNEY PARK DRIVE EAST MISSISSAUGA ON L5T 1S5	NE/103.7	172.43	154
43	SCT	Tencorr Packaging Inc.	1135 Courtneypark Dr E Mississauga ON L5T 1S5	NE/103.7	172.43	154
43	SCT	TENCORR PACKAGING INC.	1135 COURTNEYPARK DR MISSISSAUGA ON L5T 1S5	NE/103.7	172.43	15
43	SPL	TenCorr Packaging Inc.	1135 Courtney Park Mississauga ON	NE/103.7	172.43	155
44	GEN	Pella Windows & Doors of Ontario	6400 Shawson Drive Unit 5 Mississauga ON	ENE/102.6	178.96	155
45	NPRI	MTI	7381 Pacific Circle Mississauga ON L5T 2A4	W/200.1	181.50	155
46	CA	MTI PolyFab Inc.	7381 Pacific Circle Mississauga ON L5T 2A4	WSW/117.8	181.84	157
46	CA	MTI PolyFab Inc.	7381 Pacific Cir Mississauga ON L5T 2A4	WSW/117.8	181.84	157
46	EBR	MTI PolyFab Inc.	7381 Pacific Circle Mississauga ON L5T 2A4	WSW/117.8	181.84	157
46	EBR	MTI PolyFab Inc.	7381 Pacific Circle Mississauga ON L5T 2A4	WSW/117.8	181.84	158
46	GEN	3M Canada	7381 Pacific Circle Mississauga ON	WSW/117.8	181.84	158
46	GEN	MTI PolyFab Inc.	7381 Pacific Circle Mississauga ON L5T 2A4	WSW/117.8	181.84	159
46	GEN	3M Canada	7381 Pacific Circle Mississauga ON L5T 2A4	WSW/117.8	181.84	159
46	GEN	ANGEL INTERNATIONAL IMPORTS INC.	7381 PACIFIC CIRCLE MISSISSAUGA ON L5T 2A4	WSW/117.8	181.84	160
46	GEN	ANGEL INTERNATIONAL IMPORTS INCORPORATED	7381 PACIFIC CIRCLE MISSISSAUGA ON L5T 2A4	WSW/117.8	181.84	160

Map Key	DB	Company/Site Name	Address	Dir/Dist m	Elev diff m	Page Number
46	GEN	3M Canada 3M Thermal Acoustic Systems	7381 Pacific Circle Mississauga ON L5T 2A4	WSW/117.8	181.84	160
46	GEN	P.A. FABRICATORS LTD. (POLYFAB)	7381 PACIFIC CIRCLE MISSISSAUGA ON L5T 2A4	WSW/117.8	181.84	161
46	GEN	MTI Global Inc.	7381 Pacific Circle Mississauga ON L5T 2A4	WSW/117.8	181.84	161
46	GEN	3M Canada	7381 Pacific Circle Mississauga ON L5T 2A4	WSW/117.8	181.84	162
46	GEN	MAGNIFOAM TECHNOLOGY INC.	7381 PACIFIC CIRCLE MISSISSAUGA ON L5T 2A4	WSW/117.8	181.84	162
46	GEN	3M Canada	7381 Pacific Circle Mississauga ON L5T 2A4	WSW/117.8	181.84	163
46	GEN	3M Canada	7381 Pacific Circle Mississauga ON L5T 2A4	WSW/117.8	181.84	163
46	GEN	ANGEL INTERNATIONAL IMPORTS INC. 03-359	7381 PACIFIC CIRCLE MISSISSAUGA ON L5T 2A4	WSW/117.8	181.84	164
46	SCT	P.A. FABRICATORS LTD.	7381 PACIFIC CIR MISSISSAUGA ON L5T 2A4	WSW/117.8	181.84	164
46	SCT	Polyfab Magnifoam Inc. - Div. of Magnifoam Technology Incorporated	7381 Pacific Cir Mississauga ON L5T 2A4	WSW/117.8	181.84	164
46	SCT	Magnifoam Technology Int'l Inc	7381 Pacific Cir Mississauga ON L5T 2A4	WSW/117.8	181.84	165
46	SCT	MTI Global Inc.	7381 Pacific Cir Mississauga ON L5T 2A4	WSW/117.8	181.84	165
46	SCT	Polyfab Magnifoam Inc.	7381 Pacific Cir Mississauga ON L5T 2A4	WSW/117.8	181.84	166
46	SCT	Magnifoam Technology International Inc.	7381 Pacific Cir Mississauga ON L5T 2A4	WSW/117.8	181.84	166
46	SPL	Magnifoam Technology Inc.<UNOFFICIAL>	7381 Pacific Circle Mississauga ON L5T 2A4	WSW/117.8	181.84	167
47	EHS		There are 3 addresses. Please see special instructions. Mississauga ON	ENE/100.3	178.66	167
48	WWIS		MISSISSAUGA ON	WSW/94.3	181.84	167
49	GEN	BET SERVICES INC.	7400 Pacific Circle MISSISSAUGA ON	W/247.7	180.89	168
50	CA	ABB ADVANCED BATTERY SYSTEMS INC.	7400 PACIFIC CIRCLE, BLOCK 6 MISSISSAUGA CITY ON L5T 2A4	W/245.0	180.93	16

Map Key	DB	Company/Site Name	Address	Dir/Dist m	Elev diff m	Page Number
50	CA	ABB ADVANCED BATTERY SYSTEMS INC.	7400 PACIFIC CIRCLE MISSISSAUGA CITY ON L5T 2A4	W/245.0	180.93	16
50	CA	ABB ADVANCED BATTERY SYSTEMS INC.	7400 PACIFIC CIRCLE MISSISSAUGA CITY ON L5T 2A4	W/245.0	180.93	16
50	CA	BET SERVICES INC.	7400 PACIFIC CIRCLE MISSISSAUGA CITY ON L5T 2A4	W/245.0	180.93	16
50	EBR	Bet Services Inc.	7400 PACIFIC CIRCLE City of Mississauga ON L5T 2A4	W/245.0	180.93	170
50	GEN	ABB BATTERIES INC.(SEE & USE ON2165600)	7400 PACIFIC CIRCLE MISSISSAUGA ON L5T 2A4	W/245.0	180.93	170
50	GEN	BET SERVICES INC.	7400 PACIFIC CIRCLE MISSISSAUGA ON L5T 2A4	W/245.0	180.93	170
50	GEN	BET SERVICES INC.	7400 PACIFIC CIRCLE MISSISSAUGA ON L5T 2A4	W/245.0	180.93	171
50	GEN	ABB BATTERIES INC.	7400 PACIFIC CIRCLE MISSISSAUGA ON L5T 2A4	W/245.0	180.93	171
50	GEN	BET SERVICES INC.	7400 PACIFIC CIRCLE MISSISSAUGA ON L5T 2A4	W/245.0	180.93	172
50	GEN	BET SERVICES INC.	7400 PACIFIC CIRCLE MISSISSAUGA ON L5T 2A4	W/245.0	180.93	173
50	SPL	ADVANCED BATTERY SYSTEMS	7400 PACIFIC CIRCLE MISSISSAUGA PLANT 7400 PACIFIC CIRCLE MISSISSAUGA CITY ON L5T 2A4	W/245.0	180.93	17
51	EHS		1080 Tristar Dr Mississauga On Mississauga ON L5T1P1	E/232.0	181.49	173
51	GEN	C C COLOR CORPORATION OF CANADA LIMITED	1080 TRISTAR DRIVE # 4 MISSISSAUGA ON L5T 1P1	E/232.0	181.49	174
51	GEN	C C COLOR CORP. OF CANADA LTD.	1080 TRISTAR DRIVE, #4 MISSISSAUGA ON L5T 1P1	E/232.0	181.49	174
51	GEN	C C COLOR CORP. OF CANADA LTD. 07-038	1080 TRISTAR DRIVE, #4 MISSISSAUGA ON L5T 1P1	E/232.0	181.49	174
51	GEN	C C COLOR CORP. OF CANADA LTD.	1080 TRISTAR DRIVE # 4 MISSISSAUGA ON L5T 1P1	E/232.0	181.49	174
51	GEN	RONNIE'S GENERATOR (OUT OF BUS.)	1080 TRISTAR DRIVE, UNIT 18 MISSISSAUGA ON L5T 1P1	E/232.0	181.49	174
51	GEN	RONNIE'S GENERATOR SERVICE LTD.	1080 TRISTAR DRIVE, UNIT 18 MISSISSAUGA ON L5T 1P1	E/232.0	181.49	175
51	GEN	RONNIE'S GENERATOR (OUT OF BUS.) 33-235	1080 TRISTAR DRIVE, UNIT 18 MISSISSAUGA ON L5T 1P1	E/232.0	181.49	175

Map Key	DB	Company/Site Name	Address	Dir/Dist m	Elev diff m	Page Number
51	SCT	Primed Instruments Inc.	1080 Tristar Dr Unit 14 Mississauga ON L5T 1P1	E/232.0	181.49	17
51	SCT	J.H. Precision Machining Co.	1080 Tristar Dr Unit 18 Mississauga ON L5T 1P1	E/232.0	181.49	175
51	SCT	Print Craft	1080 Tristar Dr Unit 2 Mississauga ON L5T 1P1	E/232.0	181.49	17
51	SCT	Data Technology Ltd.	1080 Tristar Dr Unit 1 Mississauga ON L5T 1P1	E/232.0	181.49	176
51	SCT	PAUL ENGLAND SIGN/TRUCK LETTER	1080 TRISTAR DR UNIT 11 MISSISSAUGA ON L5T 1P1	E/232.0	181.49	17
51	SCT	INTERFLITE INC.	1080 TRISTAR DR UNIT 13 MISSISSAUGA ON L5T 1P1	E/232.0	181.49	17
51	SCT	FIRST IMPRESSION DISPLAY LTD.	1080 TRISTAR DR UNIT 8 MISSISSAUGA ON L5T 1P1	E/232.0	181.49	17
52	WWIS		MISSISSAUGA ON	W/191.8	181.71	177
53	GEN	MISSISSAUGA PAPER FIBRES	1111 TRISTAR DRIVE, UNIT 1-8 MISSISSAUGA ON L5T 1W5	ENE/137.7	179.39	178
53	NPRI	Bentall Real Estate Services	1111 Tristar Drive Mississauga ON L5T1W5	ENE/137.7	179.39	178
53	SCT	Regent Paper Converters Inc.	1111 Tristar Dr Unit 9-10 Mississauga ON L5T 1W5	ENE/137.7	179.39	17
53	SCT	Tribar Industries Inc.	1111 Tristar Dr Unit 3 Mississauga ON L5T 1W5	ENE/137.7	179.39	179
53	SCT	CLAYTON COMPUTERS INC.	1111 TRISTAR DR SUITE 5 MISSISSAUGA ON L5T 1W5	ENE/137.7	179.39	17
54	NPRI	BROAN LTD.	1140 TRISTAR DR. MISSISSAUGA ON L5T 1H9	ENE/120.6	178.60	179
55	GEN	ANNAN AND BIRD LITHOGRAPHERS	7361 PACIFIC CIR. MISSISSAUGA ON L5T 2A4	W/216.7	181.74	179
55	GEN	ANAN AND BIRD LITHOGRAPHERS	7361 PACIFIC CIRCLE MISSISSAUGA ON L5T 2A4	W/216.7	181.74	180
55	GEN	ANNAN AND BIRD LITHOGRAPHERS LTD.	7361 PACIFIC CIR. MISSISSAUGA ON	W/216.7	181.74	180
55	SCT	Builders' Supplies Ltd.	7361 South Pacific Cir Mississauga ON L5T 2A4	W/216.7	181.74	180
55	SCT	ANNAN & BIRD LITHOGRAPHERS	7361 Pacific Cir Mississauga ON L5T 2A4	W/216.7	181.74	181

Map Key	DB	Company/Site Name	Address	Dir/Dist m	Elev diff m	Page Number
55	SCT	KEANALL INDUSTRIES INC	7361 PACIFIC CIR MISSISSAUGA ON L5T 2A4	W/216.7	181.74	18
56	BORE		ON	WSW/2.3	181.84	181
57	EASR	ORLANDO CORPORATION	7095 ORDAN DRIVE MISSISSAUGA ON L5T 1K6	NE/102.2	170.90	182
57	GEN	ARPECO ENGINEERING LIMITED 03-280	7095 ORDAN DRIVE MISSISSAUGA ON L5T 1K6	NE/102.2	170.90	182
57	GEN	ARPECO ENGINEERING LIMITED	7095 ORDAN DR. MISSISSAUGA ON L5T 1K6	NE/102.2	170.90	183
57	GEN	ARPECO ENGINEERING LIMITED	7095 ORDAN DRIVE MISSISSAUGA ON L5T 1K6	NE/102.2	170.90	183
57	SCT	ARPECO ENGINEERING LIMITED	7095 ORDAN DR MISSISSAUGA ON L5T 1K6	NE/102.2	170.90	18
57	SCT	ARPECO ENGINEERING LIMITED	7095 ORDAN DR MISSISSAUGA ON L5T 1K6	NE/102.2	170.90	18
58	EASR	ORLANDO CORPORATION	7075 ORDAN DRIVE MISSISSAUGA ON L5T 1K6	NE/113.5	170.70	184
58	SCT	FRIGIDAIRE HOME PRODUCTS	7075 ORDAN DR MISSISSAUGA ON L5T 1K6	NE/113.5	170.70	18
58	SPL	WAREHOUSE	7075 ORDAN DR. MISSISSAUGA CITY ON L5T 1K6	NE/113.5	170.70	18
59	CA	REGAL GREETINGS & GIFTS INC.	7035 ORDAN DRIVE MISSISSAUGA CITY ON L5T 1T1	NE/127.6	170.57	18
59	EASR	ORLANDO CORPORATION	7035 ORDAN DRIVE MISSISSAUGA ON L5T 1T1	NE/127.6	170.57	185
59	EHS		7035 Ordan Drive MISSISSAUGA ON L5T 1T1	NE/127.6	170.57	185
59	EHS		7035 Ordan Drive Mississauga ON L5T 1T1	NE/127.6	170.57	185
59	EHS		7035 Ordan Drive Mississauga ON L5T 1T1	NE/127.6	170.57	186
59	EHS		7035 Ordan Drive n/a ON L5T 1T1	NE/127.6	170.57	186
59	GEN	REGAL GREETINGS & GIFTS INC.	7035 ORDAN DRIVE MISSISSAUGA ON M4G 2L6	NE/127.6	170.57	186
59	GEN	Clariant (Canada) Inc.	7035 Ordan Drive Mississauga ON L5T 1T1	NE/127.6	170.57	186

Map Key	DB	Company/Site Name	Address	Dir/Dist m	Elev diff m	Page Number
59	GEN	R. T. Vanderbilt Co., Inc.	7035 Ordan Drive Mississauga ON L5T 1T1	NE/127.6	170.57	186
59	GEN	REGAL GREETINGS & GIFT	7035 ORDAN DR. MISSISSAUGA ON L5T 1T1	NE/127.6	170.57	187
59	GEN	R. T. Vanderbilt Co., Inc.	7035 Ordan Drive Mississauga ON L5T 1T1	NE/127.6	170.57	187
59	GEN	REGAL GREETINGS & GIFT 33-400	7035 ORDAN DR. MISSISSAUGA ON L5T 1T1	NE/127.6	170.57	187
59	GEN	Vanderbilt Chemicals, LLC	7035 Ordan Drive Mississauga ON L5T 1T1	NE/127.6	170.57	187
59	GEN	R. T. Vanderbilt Co., Inc.	7035 Ordan Drive Mississauga ON L5T 1T1	NE/127.6	170.57	188
59	GEN	REGAL GREETINGS & GIFTS INC	7035 ORDAN DRIVE MISSISSAUGA ON M4G 2L6	NE/127.6	170.57	188
59	GEN	Kleiberit Adhesives of Canada Inc.	7035 Ordan Drive Mississauga ON	NE/127.6	170.57	188
59	GEN	Astro - Tech Inc.	7035 Ordan Drive Mississauga ON L5T 1T1	NE/127.6	170.57	189
59	GEN	Vanderbilt Chemicals, LLC	7035 Ordan Drive Mississauga ON L5T 1T1	NE/127.6	170.57	189
59	GEN	Clariant (Canada) Inc.	7035 Ordan Drive Mississauga ON L5T 1T1	NE/127.6	170.57	189
59	GEN	REGAL GREETINGS & GIFTS INC. 33-400	7035 ORDAN DRIVE MISSISSAUGA ON M4G 2L6	NE/127.6	170.57	189
59	GEN	Vanderbilt Chemicals, LLC	7035 Ordan Drive Mississauga ON	NE/127.6	170.57	190
59	GEN	R. T. Vanderbilt Co., Inc.	7035 Ordan Drive Mississauga ON L5T 1T1	NE/127.6	170.57	190
59	GEN	REGAL GREETINGS & GIFT	7035 ORDAN DR. MISSISSAUGA ON L5T 1T1	NE/127.6	170.57	190
59	GEN	REGAL GREETINGS & GIFTS CORPORATION	7035 ORDAN DRIVE MISSISSAUGA ON M4G 2L6	NE/127.6	170.57	190
59	GEN	Kleiberit Adhesives of Canada Inc.	7035 Ordan Drive Mississauga ON	NE/127.6	170.57	191
59	SCT	REGAL GREETINGS & GIFTS	7035 ORDAN DR MISSISSAUGA ON L5T 1T1	NE/127.6	170.57	19
59	SCT	Auvurn Hosiery Inc.	7035 Ordan Dr Mississauga ON L5T 1T1	NE/127.6	170.57	192

Map Key	DB	Company/Site Name	Address	Dir/Dist m	Elev diff m	Page Number
59	SCT	REGAL GREETING & GIFTS INC.	7035 ORDAN DR MISSISSAUGA ON L5T 1T1	NE/127.6	170.57	19
59	SCT	Regal Greetings & Gifts Corp.	7035 Ordan Dr Mississauga ON L5T 1T1	NE/127.6	170.57	192
60	CA	Pella Windows & Doors of Ontario, Corp.	6400 Shawson Dr Mississauga ON L5T 1L8	ENE/103.6	175.64	193
60	EBR	Pella Windows & Doors of Ontario, Corp.	6400 Shawson Dr Mississauga ON L5T 1L8	ENE/103.6	175.64	193
60	GEN	Pella Windows & Doors of Ontario	6400 Shawson Drive Unit 5 Mississauga ON L5T 1L8	ENE/103.6	175.64	194
60	GEN	Pella Windows & Doors of Ontario	6400 Shawson Drive Unit 5 Mississauga ON L5T 1L8	ENE/103.6	175.64	194
60	GEN	Pella Windows & Doors of Ontario	6400 Shawson Drive Unit 5 Mississauga ON L5T 1L8	ENE/103.6	175.64	194
60	GEN	PHOENIX BIOMEDICAL PRODUCTS INC. 31-168	6400 SHAWSON DRIVE MISSISSAUGA ON L5T 1L8	ENE/103.6	175.64	194
60	GEN	PHOENIX BIOMEDICAL PRODUCTS INC.	6400 SHAWSON DRIVE MISSISSAUGA ON L5T 1L8	ENE/103.6	175.64	194
60	GEN	Pella Windows & Doors of Ontario	6400 Shawson Drive Unit 5 Mississauga ON L5T 1L8	ENE/103.6	175.64	195
60	GEN	Pella Windows & Doors of Ontario	6400 Shawson Drive Unit 5 Mississauga ON L5T 1L8	ENE/103.6	175.64	195
60	NPRI	Bentall Real Estate Services	6400 Shawson Drive Mississauga ON L5T1L8	ENE/103.6	175.64	195
60	SCT	ASIA PULP & PAPER LTD.	6400 SHAWSON DR UNIT 2-4 MISSISSAUGA ON L5T 1L8	ENE/103.6	175.64	19
60	SCT	Ultima Foods Inc.	6400 Shawson Dr Unit 3 Mississauga ON L5T 1L8	ENE/103.6	175.64	196
60	SCT	KAWAI CANADA MUSIC LTD	6400 SHAWSON DR UNIT 1 MISSISSAUGA ON L5T 1L8	ENE/103.6	175.64	196
60	SCT	Specialty Gaskets Inc.	6400 Shawson Dr Unit 1 Mississauga ON L5T 1L8	ENE/103.6	175.64	196
60	SCT	Asia Pulp & Paper (Canada) Ltd.	6400 Shawson Dr Unit 2-4 Mississauga ON L5T 1L8	ENE/103.6	175.64	197
61	BORE		ON	WSW/15.7	181.84	197
62	BORE		ON	WSW/3.8	181.84	198

Map Key	DB	Company/Site Name	Address	Dir/Dist m	Elev diff m	Page Number
63	BORE		ON	WSW/2.5	181.84	198
64	BORE		ON	WSW/14.8	181.84	199
65	BORE		ON	WSW/20.9	181.84	199
66	SPL	TRANSPORT TRUCK	HWY 410 SOUTHBOUND JUST SOUTH OF COURTNEY PARK	SW/61.5	181.84	19
67	SPL	Best Way Cartage<UNOFFICIAL>	TRANSPORT TRUCK (CARGO) MISSISSAUGA CITY ON 410 Off Ramp to Courtney park Mississauga ON	WSW/1.4	181.84	200
68	BORE		ON	WSW/19.1	181.84	200
69	BORE		ON	WSW/2.9	181.84	200
70	BORE		ON	WSW/32.3	181.84	201
71	BORE		ON	WSW/6.2	181.84	201
72	BORE		ON	WSW/14.4	181.84	201
73	EASR	ORLANDO CORPORATION	1180 COURTNEYPARK DRIVE MISSISSAUGA ON	NE/37.6	171.73	202
73	EHS		1180 Courtneypark Dr. E Mississauga ON L5T 1P2	NE/37.6	171.73	202
73	GEN	MARCOM GROUP INC.	1180 COURTNEYPARK DRIVE EAST MISSISSAUGA ON L5T 1P2	NE/37.6	171.73	202
73	GEN	MARCOM GROUP INC	1180 COURTNEYPARK DRIVE EAST MISSISSAUGA ON L5T 1P2	NE/37.6	171.73	202
73	GEN	MARCOM GROUP INC.	1180 COURTNEYPARK DRIVE EAST MISSISSAUGA ON L5T 1P2	NE/37.6	171.73	203
73	GEN	TYPISTRY LTD.	1180 COURTNEYPARK DRIVE EAST MISSISSAUGA ON L5T 1P2	NE/37.6	171.73	203
73	GEN	MARCOM GROUP INC	1180 Courtneypark Dr E Mississauga ON L5T 1P2	NE/37.6	171.73	203
73	GEN	MARCOM GROUP INC.	1180 COURTNEYPARK DRIVE EAST MISSISSAUGA ON L5T 1P2	NE/37.6	171.73	203
73	SCT	Mandala Communications Inc.	1180 Courtneypark Dr E Mississauga ON L5T 1P2	NE/37.6	171.73	203

Map Key	DB	Company/Site Name	Address	Dir/Dist m	Elev diff m	Page Number
73	SCT	Marcom Group Inc.	1180 Courtneypark Dr E Mississauga ON L5T 1P2	NE/37.6	171.73	204
73	SCT	TYPISTRY LTD.	1180 COURTNEYPARK DR E MISSISSAUGA ON L5T 1P2	NE/37.6	171.73	20
74	BORE		ON	WSW/13.8	181.84	204
75	BORE		ON	WSW/12.5	181.84	205
76	GEN	MARCOM GROUP INC.	1180 COURTNEYPARK DRIVE EAST MISSISSAUGA ON	ENE/84.6	172.09	205
77	BORE		ON	WSW/1.1	181.84	205
78	SCT	SIEMENS CANADA LIMITED	3675 SHAWSON DR MISSISSAUGA ON L5T 1S7	ENE/221.8	175.56	20
79	BORE		ON	WSW/16.7	181.84	206
80	EHS		6335-6385 Shawson Drive Mississauga ON L5T 1S7	ENE/243.8	175.64	206
81	EASR	ORLANDO CORPORATION	6385 SHAWSON DRIVE MISSISSAUGA ON L5T 1S7	ENE/190.4	174.90	207
81	GEN	SIEMENS ELECTRIC LIMITED 35-210	6385 SHAWSON DRIVE C/O 1180 COURTNEY PARK DRIVE MISSISSAUGA ON L5T 1S7	ENE/190.4	174.90	207
81	GEN	SIEMENS ELECTRIC LIMITED	6385 SHAWSON DRIVE C/O 1180 COURTNEY PARK DRIVE MISSISSAUGA ON L5T 1S7	ENE/190.4	174.90	207
81	SCT	The Holmes Group Canada Ltd.	6385 Shawson Dr Mississauga ON L5T 1S7	ENE/190.4	174.90	207
81	SCT	Asia Pulp & Paper (Canada) Ltd	6385 Shawson Dr Unit 2-4 Mississauga ON L5T 1S7	ENE/190.4	174.90	207
82	BORE		ON	WSW/5.4	181.84	208
83	EHS		1195 Courtneypark Drive East Mississauga ON	NNE/204.2	169.50	208
84	CA	Siemens Canada Limited	6375 Shawson Drive Mississauga ON L5T 1S7	ENE/219.7	174.58	208
84	EASR	ORLANDO CORPORATION	6375 SHAWSON DRIVE MISSISSAUGA ON L5T 1S7	ENE/219.7	174.58	209
84	GEN	Atos Canada	6375 Shawson Drive Mississauga ON	ENE/219.7	174.58	209

Map Key	DB	Company/Site Name	Address	Dir/Dist m	Elev diff m	Page Number
84	SCT	Siemens PLM Software Canada	6375 Shawson Dr Mississauga ON L5T 1S7	ENE/219.7	174.58	209
84	SCT	Siemens IT Solutions	6375 Shawson Dr Mississauga ON L5T 1S7	ENE/219.7	174.58	209
84	SCT	SIEMENS BUSINESS SERVICES CANA	6375 SHAWSON DR MISSISSAUGA ON L5T 1S7	ENE/219.7	174.58	21
84	SPL	Redacted S 21(1)(f) of FIPPA	6375 Shawson Dr Mississauga ON	ENE/219.7	174.58	210
85	EASR	ORLANDO CORPORATION	1195 COURTNEYPARK DRIVE MISSISSAUGA ON	NE/35.9	169.46	210
85	EXP	BEAVER LUMBER	1195 COURTNEYPARK DR E MISSISSAUGA ON	NE/35.9	169.46	210
85	EXP	BEAVER LUMBER	1195 COURTNEYPARK DR E MISSISSAUGA ON	NE/35.9	169.46	211
85	GEN	BEAVER LUMBER COMPANY LIMITED	1195 COURTNEY PARK DRIVE MISSISSAUGA ON L5T 1R1	NE/35.9	169.46	211
85	GEN	BEAVER LUMBER CO. LTD.	DISTRIBUTION 1195 COURTNEY PARK DRIVE MISSISSAUGA ON L5T 1R1	NE/35.9	169.46	211
85	GEN	BEAVER LUMBER CO. LTD. 04-248	DISTRIBUTION 1195 COURTNEY PARK DRIVE MISSISSAUGA ON L5T 1R1	NE/35.9	169.46	212
85	PRT	BEAVER LUMBER	1195 COURTNEY PARK DR MISSISSAUGA ON L5T1R1	NE/35.9	169.46	21
85	SCT	Murray Canada Inc.	1195 Courtneypark Dr E Mississauga ON L5T 1R1	NE/35.9	169.46	212
85	SCT	Briggs & Stratton Canada	1195 Courtneypark Dr E Mississauga ON L5T 1R1	NE/35.9	169.46	212
85	SCT	Fontaine Fifth Wheel Inc.	1195 Courtneypark Dr E Mississauga ON L5T 1R1	NE/35.9	169.46	213
86	BORE		ON	WSW/18.1	181.84	213
87	SCT	WARD COUPLOX DIV.	6355 SHAWSON DR UNIT 2 MISSISSAUGA ON L5T 1T8	ENE/249.0	174.36	21
87	SCT	Ward Couplex	6355 Shawson Dr Unit 2 Mississauga ON L5T 1T8	ENE/249.0	174.36	214
87	SCT	Ward Couplex - Div. of Ward Manufacturing Inc.	6355 Shawson Dr Unit 2 Mississauga ON L5T 1T8	ENE/249.0	174.36	214
87	SCT	Beauty Counselors of Canada Inc.	6355 Shawson Dr Unit 1 Mississauga ON L5T 1T8	ENE/249.0	174.36	215

Map Key	DB	Company/Site Name	Address	Dir/Dist m	Elev diff m	Page Number
88	EHS		1200 COURTNEY DRIVE E MISSISSAUGA ON	NE/10.5	169.06	215
89	CA	Siemens Healthcare Diagnostics Ltd.	1200 Courtney Park Dr E Mississauga ON	NE/33.2	169.36	215
89	EASR	ORLANDO CORPORATION	1200 COURTNEYPARK DRIVE MISSISSAUGA ON	NE/33.2	169.36	215
89	GEN	Siemens Healthcare Diagnostics Limited	1200 COURTNEYPARK DRIVE EAST MISSISSAUGA ON L5T 1P2	NE/33.2	169.36	216
89	GEN	Siemens Healthcare Diagnostics Limited	1200 COURTNEYPARK DRIVE EAST MISSISSAUGA ON L5T 1P2	NE/33.2	169.36	216
89	GEN	MCC POWERS (SEE & USE ON0905901)	1200 COURTNEY PARK DR. MISSISSAUGA ON L5T 1S2	NE/33.2	169.36	217
89	GEN	DADE BEHRING CANADA INC.	1200 COURTNEYPARK DRIVE EAST MISSISSAUGA ON L5T 1P2	NE/33.2	169.36	217
89	GEN	Siemens Canada Limited	1200 COURTNEYPARK DRIVE EAST MISSISSAUGA ON	NE/33.2	169.36	217
89	GEN	DADE DIAGNOSTICS CORPORATION	1200 COURTNEY PARK DRIVE EAST MISSISSAUGA ON L5T 1P2	NE/33.2	169.36	218
89	GEN	MCC POWERS	1200 COURTNEY PARK DR. MISSISSAUGA ON L5T 1S2	NE/33.2	169.36	218
89	GEN	Siemens Canada Limited	1200 COURTNEYPARK DRIVE EAST MISSISSAUGA ON L5T 1P2	NE/33.2	169.36	219
89	GEN	LANDIS & GYR POWERS, LTD.	1200 COURTNEY PARK DRIVE MISSISSAUGA ON L5T 1S2	NE/33.2	169.36	219
89	GEN	MCC POWERS (SEE & USE ON0905901) 25-376	1200 COURTNEY PARK DR. MISSISSAUGA ON L5T 1S2	NE/33.2	169.36	220
89	GEN	Siemens Canada Limited	1200 COURTNEYPARK DRIVE EAST MISSISSAUGA ON L5T 1P2	NE/33.2	169.36	220
89	GEN	LANDIS & GY(OUT OF BUSINESS) 25-376	1200 COURTNEY PARK DRIVE MISSISSAUGA ON L5T 1S2	NE/33.2	169.36	220
89	GEN	Siemens Canada Limited	1200 COURTNEYPARK DRIVE EAST MISSISSAUGA ON L5T 1P2	NE/33.2	169.36	221
89	GEN	LANDIS & GYR POWERS, LTD. 25-376	1200 COURTNEY PARK DRIVE MISSISSAUGA ON L5T 1S2	NE/33.2	169.36	221
89	SCT	Siemens Medical Diagnostics	1200 Courtneypark Dr E Mississauga ON L5T 1P2	NE/33.2	169.36	222
89	SCT	Siemens Healthcare Diagnostic	1200 Courtneypark Dr E Mississauga ON L5T 1P2	NE/33.2	169.36	222

Map Key	DB	Company/Site Name	Address	Dir/Dist m	Elev diff m	Page Number
90	EASR	ORLANDO CORPORATION	6430 VIPOND DRIVE MISSISSAUGA ON L5T 1W8	NE/70.2	168.42	222
90	EHS		6430 VIPOND DR. MISSISSAUGA ON L5T 1W8	NE/70.2	168.42	222
90	GEN	Boston Scientific Ltd	6430 Vipond Drive Mississauga ON	NE/70.2	168.42	222
90	GEN	Boston Scientific Ltd	6430 Vipond Drive Mississauga ON L5T 1W8	NE/70.2	168.42	223
90	GEN	Boston Scientific Ltd	6430 Vipond Drive Mississauga ON L5T 1W8	NE/70.2	168.42	223
90	GEN	Boston Scientific Ltd	6430 Vipond Drive Mississauga ON L5T 1W8	NE/70.2	168.42	223
90	GEN	Boston Scientific Ltd	6430 Vipond Drive Mississauga ON L5T 1W8	NE/70.2	168.42	223
90	GEN	Boston Scientific Ltd	6430 Vipond Drive Mississauga ON L5T 1W8	NE/70.2	168.42	224
90	GEN	Boston Scientific Ltd	6430 Vipond Drive Mississauga ON L5T 1W8	NE/70.2	168.42	224
90	SCT	KANEMATSU CANADA INC SPECIALTY	6430 VIPOND DR MISSISSAUGA ON L5T 1W8	NE/70.2	168.42	224
90	SCT	KANEMATSU CANADA INC	6430 VIPOND DR MISSISSAUGA ON L5T 1W8	NE/70.2	168.42	224
91	EASR	ORLANDO CORPORATION	6450 VIPOND DRIVE MISSISSAUGA ON L5T 1W8	NE/148.1	168.46	225
91	SCT	KEANALL INDUSTRIES INC.	6450 VIPOND DR MISSISSAUGA ON L5T 1W8	NE/148.1	168.46	22
92	EXP	VIPOND AUTOMATIC SPRINKLERS CO LTD	6380 VIPOND DR MISSISSAUGA ON L5T 1A1	ENE/100.7	167.98	225
92	EXP	VIPOND AUTOMATIC SPRINKLERS CO LTD	6380 VIPOND DR MISSISSAUGA ON	ENE/100.7	167.98	225
92	EXP	VIPOND AUTOMATIC SPRINKLERS CO LTD	6380 VIPOND DR MISSISSAUGA ON	ENE/100.7	167.98	226
92	EXP	VIPOND AUTOMATIC SPRINKLERS CO LTD	6380 VIPOND DR MISSISSAUGA ON L5T 1A1	ENE/100.7	167.98	226
92	EXP	VIPOND AUTOMATIC SPRINKLERS CO LTD	6380 VIPOND DR MISSISSAUGA ON	ENE/100.7	167.98	226
92	EXP	VIPOND AUTOMATIC SPRINKLERS CO LTD	6380 VIPOND DR MISSISSAUGA ON	ENE/100.7	167.98	226

Map Key	DB	Company/Site Name	Address	Dir/Dist m	Elev diff m	Page Number
92	EXP	VIPOND AUTOMATIC SPRINKLERS CO LTD	6380 VIPOND DR MISSISSAUGA ON	ENE/100.7	167.98	226
92	GEN	Vipond Inc.	6380 Vipond Drive Mississauga ON	ENE/100.7	167.98	227
93	GEN	RICHARDS-WILCOX CANADA INC.	6450 MISSISSAUGA ON L5T 1T7	NE/169.6	168.07	227
94	CA	ORLANDO CORP.	VIPOND DR. COURTNEY PARK DR. MISSISSAUGA CITY ON	NE/2.0	167.76	22
95	SCT	Vipond Inc.	6380 Vipond Dr Mississauga ON L5T 1A1	NE/55.9	167.80	228
96	GEN	Schmolz + Bickenbach	6350 VIPOND DRIVE MISSISSAUGA ON	ENE/236.5	168.54	228
97	GEN	VIPOND AUTOMATIC SPRINKLER CO. LTD40-154	6380 VIPOND DR. MISSISSAUGA ON L5T 1A1	ENE/118.0	167.67	229
97	GEN	Vipond Inc.	6380 Vipond Drive Mississauga ON L5T 1A1	ENE/118.0	167.67	229
97	GEN	Vipond Inc.	6380 Vipond Drive Mississauga ON L5T 1A1	ENE/118.0	167.67	229
97	GEN	Vipond Inc.	6380 Vipond Drive Mississauga ON L5T 1A1	ENE/118.0	167.67	230
97	GEN	VIPOND FIRE PROTECTION LTD. 40-154	6380 VIPOND DRIVE MISSISSAUGA ON L5T 1A1	ENE/118.0	167.67	230
97	GEN	Vipond Inc.	6380 Vipond Drive Mississauga ON L5T 1A1	ENE/118.0	167.67	230
97	GEN	VIPOND FIRE PROTECTION LIMITED	6380 VIPOND DRIVE MISSISSAUGA ON L5T 1A1	ENE/118.0	167.67	231
97	GEN	VIPOND AUTOMATIC SPRINKLER CO. LTD	6380 VIPOND DR. MISSISSAUGA ON L5T 1A1	ENE/118.0	167.67	231
97	GEN	Vipond Inc.	6380 Vipond Drive Mississauga ON L5T 1A1	ENE/118.0	167.67	231
97	GEN	Vipond Inc.	6380 Vipond Drive Mississauga ON L5T 1A1	ENE/118.0	167.67	231
97	PRT	VIPOND AUTOMATIC SPRINKLERS CO LTD	6380 VIPOND DR MISSISSAUGA ON L5T 1A1	ENE/118.0	167.67	23
98	EASR	ORLANDO CORPORATION	1401 COURTNEYPARK DRIVE MISSISSAUGA ON	NE/43.7	167.23	232
98	GEN	Canadian Bearings	1401 Courtney Park Dr. E Mississauga ON	NE/43.7	167.23	232

Map Key	DB	Company/Site Name	Address	Dir/Dist m	Elev diff m	Page Number
<u>98</u>	SCT	Dainolite Ltd.	1401 Courtneypark Dr E Mississauga ON L5T 2E4	NE/43.7	167.23	<u>232</u>
<u>99</u>	EASR	ORLANDO CORPORATION	6455 VIPOND DRIVE MISSISSAUGA ON L5T 1J9	NE/172.1	167.56	<u>233</u>
<u>99</u>	EHS		6455 Vipond Drive Mississauga ON L5T 1J9	NE/172.1	167.56	<u>233</u>
<u>99</u>	EHS		6455 Vipond Drive Mississauga ON L5T 1J9	NE/172.1	167.56	<u>233</u>
<u>99</u>	GEN	Go-Jo Industries	6455 Vipond Dr. Mississauga ON L5T 1J9	NE/172.1	167.56	<u>233</u>
<u>100</u>	EASR	ORLANDO CORPORATION	1280 COURTNEYPARK DRIVE MISSISSAUGA ON	NE/33.2	166.96	<u>234</u>
<u>100</u>	EHS		1280 Courtneypark Drive East Mississauga ON L5T 1N6	NE/33.2	166.96	<u>234</u>
<u>100</u>	SCT	BioAdvantex Pharma Inc.	1280 Courtneypark Dr E Mississauga ON L5T 1N6	NE/33.2	166.96	<u>234</u>
<u>100</u>	SCT	Canada Bonded Attorney	1280 Courtneypark Dr E Mississauga ON L5T 1N6	NE/33.2	166.96	<u>234</u>
<u>101</u>	EHS		Derry Road East And Bramalea Road Mississauga ON	NE/157.2	167.22	<u>234</u>
<u>102</u>	EHS		6550 Danville Road Mississauga ON L5T 2S6	SW/241.2	181.84	<u>235</u>
<u>102</u>	EHS		6550 Danville Road Mississauga ON	SW/241.2	181.84	<u>235</u>
<u>102</u>	FSTH	BRUCE R SMITH LTD	6550 DANVILLE RD MISSISSAUGA ON L5T 2S6	SW/241.2	181.84	<u>235</u>
<u>102</u>	FSTH	BRUCE R SMITH LTD	6550 DANVILLE RD MISSISSAUGA ON L5T 2S6	SW/241.2	181.84	<u>235</u>
<u>102</u>	GEN	BRUCE R. SMITH LIMITED	6550 DANVILLE ROAD MISSISSAUGA ON L5T 2S6	SW/241.2	181.84	<u>236</u>
<u>102</u>	GEN	BRUCE R. SMITH LIMITED	6550 DANVILLE ROAD MISSISSAUGA ON L5T 2S6	SW/241.2	181.84	<u>236</u>
<u>102</u>	GEN	BRUCE R. SMITH LIMITED	6550 DANVILLE ROAD MISSISSAUGA ON L5T 2S6	SW/241.2	181.84	<u>236</u>
<u>102</u>	GEN	BRUCE R. SMITH LIMITED	6550 DANVILLE ROAD MISSISSAUGA ON L5T 2S6	SW/241.2	181.84	<u>237</u>
<u>102</u>	GEN	BRUCE R. SMITH LIMITED	6550 DANVILLE ROAD MISSISSAUGA ON L5T 2S6	SW/241.2	181.84	<u>237</u>

Map Key	DB	Company/Site Name	Address	Dir/Dist m	Elev diff m	Page Number
102	GEN	BRUCE R. SMITH LIMITED	6550 DANVILLE ROAD MISSISSAUGA ON L5T 2S6	SW/241.2	181.84	238
103	EHS		1401 & 1411 COURTNEYPARK DRIVE E MISSISSAUGA ON	NE/11.9	166.84	238
104	EHS		Danville Rd Mississauga ON	SW/208.2	181.84	238
105	EXP	PUROLATOR INC	6505 VIPOND DR MISSISSAUGA ON	NNE/244.1	166.84	238
105	EXP	PUROLATOR INC	6505 VIPOND DR MISSISSAUGA ON	NNE/244.1	166.84	239
105	EXP	PUROLATOR INC	6505 VIPOND DR MISSISSAUGA ON	NNE/244.1	166.84	239
105	EXP	PUROLATOR INC	6505 VIPOND DR MISSISSAUGA ON	NNE/244.1	166.84	239
105	EXP	PUROLATOR INC	6505 VIPOND DR MISSISSAUGA ON L5T 1J9	NNE/244.1	166.84	239
105	EXP	PUROLATOR INC	6505 VIPOND DR MISSISSAUGA ON	NNE/244.1	166.84	239
105	EXP	PUROLATOR INC	6505 VIPOND DR MISSISSAUGA ON L5T 1J9	NNE/244.1	166.84	240
105	EXP	PUROLATOR INC	6505 VIPOND DR MISSISSAUGA ON L5T 1J9	NNE/244.1	166.84	240
105	EXP	PUROLATOR INC	6505 VIPOND DR MISSISSAUGA ON L5T 1J9	NNE/244.1	166.84	240
105	GEN	BESTWAY CARTAGE LTD.	6505 VIPOND DRIVE MISSISSAUGA ON	NNE/244.1	166.84	240
106	EASR	ORLANDO CORPORATION	636 MARCOVE ROAD MISSISSAUGA ON L5T 2R7	WSW/244.0	181.84	241
106	GEN	FGL Sports Ltd	636 Marcove Road Mississauga ON L5T 2R7	WSW/244.0	181.84	241
106	SCT	MICHELIN NORTH AMERICA CANADA	636 MARCOVE RD MISSISSAUGA ON L5T 2R7	WSW/244.0	181.84	24
107	CA	FANUC ROBOTICS CANADA LTD.	1411 COURTNEY PARK DRIVE MISSISSAUGA CITY ON	NE/43.7	166.84	24
107	EASR	ORLANDO CORPORATION	1411 COURTNEYPARK DRIVE MISSISSAUGA ON	NE/43.7	166.84	242
107	GEN	FANUC ROBOTICS CANADA LTD.	1411 COURTNEY PARK DRIVE MISSISSAUGA ON L5T 2E1	NE/43.7	166.84	242

Map Key	DB	Company/Site Name	Address	Dir/Dist m	Elev diff m	Page Number
107	SCT	FANUC USA CORP.	1411 COURTNEYPARK DR E UNIT A MISSISSAUGA ON L5T 2E3	NE/43.7	166.84	24
107	SCT	FANUC USA CORP.	1411 COURTNEYPARK DR MISSISSAUGA ON L5T 2E3	NE/43.7	166.84	242
107	SCT	FANUC ROBOTICS CANADA LTD.	1411 COURTNEYPARK DR E MISSISSAUGA ON L5T 2E3	NE/43.7	166.84	24
108	FST	BRUCE R SMITH LTD	6550 DANVILLE RD MISSISSAUGA ON L5T 2F6	SW/92.2	182.00	243
108	FST	BRUCE R SMITH LTD	6550 DANVILLE RD MISSISSAUGA ON L5T 2F6	SW/92.2	182.00	243
108	GEN	BRUCE R. SMITH LIMITED	6550 DANVILLE ROAD MISSISSAUGA ON	SW/92.2	182.00	243
108	GEN	Lodwick Transport Ltd	6550 Danville Rd Mississauga ON	SW/92.2	182.00	244
108	GEN	Lodwick Transport Ltd	6550 Danville Rd Mississauga ON	SW/92.2	182.00	244
109	EASR	ORLANDO CORPORATION	1445 COURTNEYPARK DRIVE MISSISSAUGA ON	NE/54.8	166.84	244
109	GEN	KERRY INGREDIENTS	1445 COURTNEYPARK DRIVE EAST MISSISSAUGA ON L5T 2E3	NE/54.8	166.84	244
109	SCT	KERRY (CANADA) INC.	1445 COURTNEYPARK DR E MISSISSAUGA ON L5T 2E3	NE/54.8	166.84	24
109	SCT	KERRY CANADA INC.	1445 COURTNEYPARK DR E MISSISSAUGA ON L5T 2E3	NE/54.8	166.84	24
109	SPL	Enbridge Gas Distribution Inc.	1445 Courtney Park Dr East Mississauga ON	NE/54.8	166.84	245
110	GEN	FGL Sports Ltd	636 Marcove Road Mississauga ON	WSW/154.4	182.15	246
110	GEN	FGL Sports Ltd	636 Marcove Road Mississauga ON	WSW/154.4	182.15	246
111	EASR	ORLANDO CORPORATION	1330 COURTNEYPARK DRIVE MISSISSAUGA ON	NE/30.2	166.84	246
111	GEN	BUNTIN REID PAPER	1330 COURTNEY PARK DR. E. MISSISSAUGA ON L5T 1K5	NE/30.2	166.84	246
111	GEN	BUNTIN REID PAPER 06-012	1330 COURTNEY PARK DR. E. MISSISSAUGA ON L5T 1K5	NE/30.2	166.84	246
111	PAP	Buntin Reid Paper - Div. of Domtar Inc.	1330 Courtney Park Dr Mississauga ON L5T 1K5	NE/30.2	166.84	247

Map Key	DB	Company/Site Name	Address	Dir/Dist m	Elev diff m	Page Number
112	CA	FASCO PRODUCTS DIV. OF INDAL LTD.	6400 ORDAN DR. MISSISSAUGA CITY ON L5T 2H6	NE/195.3	166.84	24
112	CA	INNOVATIVE COOLING DYNAMICS, DIV. OF TES	6400 ORDAN DR., RP #M-354 MISSISSAUGA CITY ON L5T 2H6	NE/195.3	166.84	247
112	CA		6400 Ordan Drive Mississauga ON L5T 2H6	NE/195.3	166.84	248
112	CA		6400 Ordan Drive Mississauga ON L5T 2H6	NE/195.3	166.84	248
112	CA	Magna Powertrain Inc.	6400 Ordan Dr Mississauga ON L5T 2H6	NE/195.3	166.84	248
112	CA		6400 Ordan Drive Mississauga ON L5T 2H6	NE/195.3	166.84	249
112	CA	Tesma International Inc.	6400 Ordan Drive Mississauga ON L5T 2H6	NE/195.3	166.84	249
112	CA		6400 Ordan Drive Mississauga ON L5T 2H6	NE/195.3	166.84	249
112	CA		6400 Ordan Drive Mississauga ON L5T 2H6	NE/195.3	166.84	249
112	CA	Magna Powertrain Inc.	6400 Ordan Drive Mississauga ON L5T 2H6	NE/195.3	166.84	250
112	EASR	ORLANDO CORPORATION	6400 ORDAN DRIVE MISSISSAUGA ON L5T 2H6	NE/195.3	166.84	250
112	EBR	Tesma International Inc	6400 Ordan Drive MISSISSAUGA ON L5T 2H6	NE/195.3	166.84	250
112	EBR	Tesma International Inc.	6400 Ordan Dr Mississauga ON L5T 2H6	NE/195.3	166.84	251
112	EBR	Tesma International Inc	6400 Ordan Drive City of Mississauga ON L5T 2H6	NE/195.3	166.84	251
112	EBR	Tesma International Inc	6400 Ordan Drive MISSISSAUGA ON L5T 2H6	NE/195.3	166.84	251
112	EBR	Magna Powertrain Inc.	6400 Ordan Drive Mississauga ON L5T 2H6	NE/195.3	166.84	251
112	EBR	Tesma International Inc.	6400 Ordan Dr Mississauga ON L5T 2H6	NE/195.3	166.84	252
112	GEN	FASCO BATH PRODUCTS INC.	6400 ORDAN DRIVE MISSISSAUGA ON L5T 2H6	NE/195.3	166.84	252
112	GEN	Innovative Cooling Dynamics	6400 Ordan Drive Mississauga ON L5T 2H6	NE/195.3	166.84	252

Map Key	DB	Company/Site Name	Address	Dir/Dist m	Elev diff m	Page Number
112	GEN	INNOVATIVE COOLING DYNAMICS	6400 ORDAN DRIVE MISSISSAUGA ON L5T 2H6	NE/195.3	166.84	253
112	GEN	CARADON CONSUMER PRODUCTS	6400 ORDAN DRIVE MISSISSAUGA ON L5T 2H6	NE/195.3	166.84	254
112	GEN	Innovative Cooling Dynamics	6400 Ordan Drive Mississauga ON	NE/195.3	166.84	254
112	GEN	Innovative Cooling Dynamics	6400 Ordan Drive Mississauga ON L5T 2H6	NE/195.3	166.84	255
112	GEN	FASCO PRODUCTS	DIV. OF INDAL LTD. 6400 ORDAN DRIVE MISSISSAUGA ON L5T 2H6	NE/195.3	166.84	256
112	GEN	FASCO PRODUCTS (SEE&USE ON1920900)	INDAL LIMITED, A DIVISION OF 6400 ORDAN DRIVE MISSISSAUGA ON L5T 2H6	NE/195.3	166.84	256
112	GEN	Innovative Cooling Dynamics	6400 Ordan Drive Mississauga ON L5T 2H6	NE/195.3	166.84	256
112	GEN	FASCO PRODUCTS (SEE&USE ON1920900)15-404	DIV. OF INDAL LTD. 6400 ORDAN DRIVE MISSISSAUGA ON L5T 2H6	NE/195.3	166.84	257
112	GEN	Innovative Cooling Dynamics	6400 Ordan Drive Mississauga ON ON L5T 2H6	NE/195.3	166.84	258
112	GEN	Innovative Cooling Dynamics	6400 Ordan Drive Mississauga ON L5T 2H6	NE/195.3	166.84	258
112	GEN	Innovative Cooling Dynamics	6400 Ordan Drive Mississauga ON L5T 2H6	NE/195.3	166.84	259
112	SCT	Innovative Cooling Dynamics	6400 Ordan Dr Mississauga ON L5T 2H6	NE/195.3	166.84	259
112	SCT	S T T TECHNOLOGIES	6400 ORDAN DR MISSISSAUGA ON L5T 2H6	NE/195.3	166.84	26
112	SCT	FASCO BATH PRODUCTS INC.	6400 ORDAN DR MISSISSAUGA ON L5T 2H6	NE/195.3	166.84	260
112	SCT	STT TECHNOLOGIES	6400 Ordan Dr Mississauga ON L5T 2H6	NE/195.3	166.84	260
112	SPL		6400 Ordan Dr. Mississauga, ON Mississauga ON	NE/195.3	166.84	260
113	NPRI	Innovative Cooling Dynamics	6400 Ordan Drive Mississauga ON L5T2H6	NE/162.3	166.84	261
113	NPRI	Innovative Cooling Dynamics	6400 Ordan Drive Mississauga ON L5T2H6	NE/162.3	166.84	261
113	NPRI	Magna Powertrain Inc.	6400 Ordan Drive Mississauga ON L5T2H6	NE/162.3	166.84	261

Map Key	DB	Company/Site Name	Address	Dir/Dist m	Elev diff m	Page Number
113	NPRI	Innovative Cooling Dynamics	6400 Ordan Drive Mississauga ON L5T2H6	NE/162.3	166.84	262
113	NPRI	Innovative Cooling Dynamics	6400 Ordan Drive Mississauga ON L5T2H6	NE/162.3	166.84	262
113	NPRI	Innovative Cooling Dynamics	6400 Ordan Drive Mississauga ON L5T2H6	NE/162.3	166.84	262
113	NPRI	Innovative Cooling Dynamics	6400 Ordan Drive Mississauga ON L5T2H6	NE/162.3	166.84	263
113	NPRI	Innovative Cooling Dynamics	6400 Ordan Drive Mississauga ON L5T2H6	NE/162.3	166.84	264
113	NPRI	Innovative Cooling Dynamics	6400 Ordan Drive Mississauga ON L5T2H6	NE/162.3	166.84	265
114	EHS		Kenedy RD & Courtney Park DR Mississauga ON	SW/170.8	182.75	266
115	EASR	ORLANDO CORPORATION	1455 COURTNEYPARK DRIVE MISSISSAUGA ON	NE/46.8	166.84	266
115	SCT	Marvin Windows & Doors	1455 Courtneypark Dr E Mississauga ON L5T 2E3	NE/46.8	166.84	266
115	SCT	Marvin Windows & Doors Inc.	1455 Courtneypark Dr E Mississauga ON L5T 2E3	NE/46.8	166.84	267
115	SCT	MARVIN WINDOWS INC	1455 COURTNEYPARK DR E MISSISSAUGA ON L5T 2E3	NE/46.8	166.84	26
116	GEN	STANLEY DOOR SYSTEMS	6390 ORDAN DRIVE MISSISSAUGA ON L5T 2H6	NE/124.4	166.84	267
116	GEN	STANLEY DOOR SYSTEMS 35-529	6390 ORDAN DR., MISSISSAUGA C/O 42 QUEEN ELIZABETH BLVD. TORONTO ON L5T 2H6	NE/124.4	166.84	267
116	SCT	STANLEY DOOR SYSTEMS	6390 ORDAN DR MISSISSAUGA ON L5T 2H6	NE/124.4	166.84	26
117	WWIS		ON	NE/233.5	166.84	268
118	WWIS		lot 8 con 2 ON	SW/187.8	183.57	268
119	FST	UNIPETRO HOLDINGS	6625 KENNEDY RD MISSISSAUGA ON L5T 2W4	SW/103.7	183.60	269
119	FST	UNIPETRO HOLDINGS	6625 KENNEDY RD MISSISSAUGA ON L5T 2W4	SW/103.7	183.60	269
119	FST	UNIPETRO HOLDINGS	6625 KENNEDY RD MISSISSAUGA ON L5T 2W4	SW/103.7	183.60	270

Map Key	DB	Company/Site Name	Address	Dir/Dist m	Elev diff m	Page Number
119	FST	UNIPETRO HOLDINGS	6625 KENNEDY RD MISSISSAUGA ON L5T 2W4	SW/103.7	183.60	270
119	FSTH	UNIPETRO HOLDINGS	6625 KENNEDY RD MISSISSAUGA ON L5T 2W4	SW/103.7	183.60	270
119	FSTH	UNIPETRO HOLDINGS	6625 KENNEDY RD MISSISSAUGA ON L5T 2W4	SW/103.7	183.60	271
119	SPL		Husky Station @ 6625 Kennedy Road<UNOFFICIAL> Mississauga ON L5T 2W4	SW/103.7	183.60	271
120	GEN	Orlando Corporation	1400 CourtneyPark Mississauga ON	NE/81.1	166.84	272
121	EASR	ORLANDO CORPORATION	1400 COURTNEYPARK DRIVE MISSISSAUGA ON	NE/81.2	166.84	272
121	GEN	Orlando Corporation	1400 CourtneyPark Mississauga ON	NE/81.2	166.84	272
121	GEN	Orlando Corporation	1400 CourtneyPark Mississauga ON L5T 1H1	NE/81.2	166.84	272
121	GEN	G.N. JOHNSTON EQUIPMENT C LTD	1400 COURTNEY PARK DR. E. MISSISSAUGA ON L5T 1H1	NE/81.2	166.84	272
121	GEN	Orlando Corporation	1400 CourtneyPark Mississauga ON L5T 1H1	NE/81.2	166.84	273
121	GEN	Orlando Corporation	1400 CourtneyPark Mississauga ON	NE/81.2	166.84	273
121	GEN	Orlando Corporation	1400 CourtneyPark Mississauga ON	NE/81.2	166.84	273
121	GEN	Orlando Corporation	1400 CourtneyPark Mississauga ON L5T 1H1	NE/81.2	166.84	274
121	GEN	G.N. JOHNSTON EQUIPMENT CO. LTD.	1400 COURTNEY PARK DRIVE MISSISSAUGA ON L5T 1H1	NE/81.2	166.84	274
121	GEN	G.N. JOHNSTON EQUIPMENT C. LTD.	1400 COURTNEY PARK DR. E. MISSISSAUGA ON L5T 1H1	NE/81.2	166.84	274
121	GEN	G.N. JOHNSTON EQUIPMENT C. LTD. 16- 112	1400 COURTNEY PARK DR. E. MISSISSAUGA ON L5T 1H1	NE/81.2	166.84	275
121	SCT	G N JOHNSTON EQUIPMENT CO LTD	1400 COURTNEYPARK DR E MISSISSAUGA ON L5T 1H1	NE/81.2	166.84	27
122	WWIS		MISSISSAUGA ON	NE/97.5	166.84	275
123	SPL		Corner of CountreyPark Dr and Kennedy Rd., Mississauga HUSKY TRUCK STOP<UNOFFICIAL> Mississauga ON	SW/61.7	184.41	276

Map Key	DB	Company/Site Name	Address	Dir/Dist m	Elev diff m	Page Number
124	EASR	ORLANDO CORPORATION	1475 COURTNEYPARK DRIVE MISSISSAUGA ON	NE/31.8	166.84	276
124	GEN	UNISOURCE CANADA INC	1475 COURTNEYPARK DRIVE EAST MISSISSAUGA ON L5T 2R1	NE/31.8	166.84	276
124	GEN	UNISOURCE CANADA INC	1475 COURTNEYPARK DRIVE EAST MISSISSAUGA ON L5T 2R1	NE/31.8	166.84	277
124	GEN	UNISOURCE CANADA INC	1475 COURTNEYPARK DRIVE EAST MISSISSAUGA ON L5T 2R1	NE/31.8	166.84	277
124	GEN	UNISOURCE CANADA INC.	1475 COURTNEY PARK DRIVE EAST MISSISSAUGA ON L5T 2R1	NE/31.8	166.84	277
124	SCT	Adelco Glenford Lewis Group	1475 Courtney Park Dr Mississauga ON L5S 2R1	NE/31.8	166.84	277
125	EHS		Kennedy Rd Mississauga ON	SW/180.4	184.46	278
126	EHS		Courtneypark Dr and Kennedy Rd Mississauga ON	SW/3.4	184.69	278
126	SPL	Les Transports ATD Inc.<UNOFFICIAL>	Courtney Park Drive East and Kennedy Road MVA - 2000 LITERS TO ROADWAY AND CATCHBASINS<UNOFFICIAL> Mississauga ON	SW/3.4	184.69	278
126	SPL		Courtney Park & Kennedy Mississauga ON	SW/3.4	184.69	278
127	GEN	UNISOURCE CANADA INC	1475 COURTNEYPARK DRIVE EAST MISSISSAUGA ON	NE/151.4	166.84	279
128	GEN	CANON CANADA INC.	6390 DIXIE ROAD MISSISSAUGA ON	NE/189.9	166.84	279
129	EASR	MENKES MARCOVE HOLDINGS INC.	6685 KENNEDY RD MISSISSAUGA ON L5T 3A5	WSW/195.6	184.92	280
129	EBR	Henkel Canada Corporation	6685 Kennedy Road Mississauga ON L5T 3A5	WSW/195.6	184.92	280
129	GEN	Revlon Canada Inc.	6685 Kennedy Road Mississauga ON L5T 3A5	WSW/195.6	184.92	280
129	GEN	Revlon Canada Inc.	6685 Kennedy Road Mississauga ON L5T 3A5	WSW/195.6	184.92	280
129	GEN	Henkel Canada Corporation	6685 Kennedy Road Mississauga ON L5T 3A5	WSW/195.6	184.92	281
129	GEN	Henkel Canada Corporation	6685 Kennedy Road Mississauga ON L5T 3A5	WSW/195.6	184.92	282

Map Key	DB	Company/Site Name	Address	Dir/Dist m	Elev diff m	Page Number
129	GEN	Henkel Canada Corporation	6685 Kennedy Road Mississauga ON L5T 3A5	WSW/195.6	184.92	283
129	PES	SDV LOGISTICS (CANADA) INC. / FREIGHT FORWARDER	6685 KENNEDY RD UNIT 7 MISSISSAUGA ON L5T 3A5	WSW/195.6	184.92	284
129	SCT	Henkel Canada Corporation	6685 Kennedy Rd Mississauga ON L5T 3A5	WSW/195.6	184.92	284
130	CA		6560 Kennedy Road Mississauga ON L5T 2X4	SW/133.8	184.90	284
130	EASR	CML HEALTHCARE INC.	6560 KENNEDY ROAD MISSISSAUGA ON L5T 2X4	SW/133.8	184.90	285
130	EASR	CML HEALTHCARE INC.	6560 KENNEDY ROAD MISSISSAUGA ON L5T 2X4	SW/133.8	184.90	285
130	EASR	CML HEALTHCARE INC.	6560 KENNEDY ROAD MISSISSAUGA ON L5T 2X4	SW/133.8	184.90	285
130	EBR	Canadian Medical Laboratories Limited	6560 Kennedy Road City of Mississauga ON L5T 2X4	SW/133.8	184.90	285
130	EBR	CML Healthcare Inc.	6560 Kennedy Rd Mississauga ON L5T 2X4	SW/133.8	184.90	285
130	ECA	CML Healthcare Inc.	6560 Kennedy Rd Mississauga ON L5T 2X4	SW/133.8	184.90	286
130	GEN	LifeLabs LP	6560 Kennedy Road Mississauga ON L5T 2X4	SW/133.8	184.90	286
130	GEN	CML HEALTHCARE INC.	6560 Kennedy Road Mississauga ON	SW/133.8	184.90	286
130	GEN	CANADIAN MEDICAL LABORATORIES LIMITED	6560 KENNEDY ROAD MISSISSAUGA ON L5T 2X4	SW/133.8	184.90	287
130	GEN	CML HEALTHCARE INC.	6560 Kennedy Road Mississauga ON L5T 2X4	SW/133.8	184.90	287
130	GEN	CML HEALTHCARE INC.	6560 Kennedy Road Mississauga ON L5T 2X4	SW/133.8	184.90	288
130	GEN	LifeLabs LP	6560 Kennedy Road Mississauga ON L5T 2X4	SW/133.8	184.90	288
130	GEN	CML HEALTHCARE INC.	6560 Kennedy Road Mississauga ON L5T 2X4	SW/133.8	184.90	288
131	NPRI	CARADON CONSUMER PRODUCTS	MISSISSAUGA ON	NE/39.9	166.84	289
132	WWIS		lot 8 con 3 ON	NE/142.3	166.84	289

Map Key	DB	Company/Site Name	Address	Dir/Dist m	Elev diff m	Page Number
133	CA	Canon Canada Inc.	6390 Dixie Rd Mississauga ON L5T 1P7	NE/190.3	166.84	290
133	GEN	CANON CANADA INC. 07-724	6390 DIXIE ROAD MISSISSAUGA ON L5T 1P7	NE/190.3	166.84	290
133	GEN	CANON CANADA INC.	6390 DIXIE ROAD MISSISSAUGA ON L5T 1P7	NE/190.3	166.84	290
133	GEN	CANON CANADA INC.	6390 DIXIE ROAD MISSISSAUGA ON L5T 1P7	NE/190.3	166.84	291
133	GEN	CANON CANADA INC.	6390 DIXIE ROAD MISSISSAUGA ON L5T 1P7	NE/190.3	166.84	292
133	GEN	CANON CANADA INC.	6390 DIXIE ROAD MISSISSAUGA ON L5T 1P7	NE/190.3	166.84	292
133	GEN	CANON CANADA INC.	6390 DIXIE ROAD MISSISSAUGA ON L5T 1P7	NE/190.3	166.84	293
133	GEN	CANON CANADA INC.	6390 DIXIE ROAD MISSISSAUGA ON L5T 1P7	NE/190.3	166.84	293
133	SCT	Canon Canada Inc.	6390 Dixie Rd Mississauga ON L5T 1P7	NE/190.3	166.84	29
134	GEN	LifeLabs LP	6560 Kennedy Road Mississauga ON	SW/182.6	185.17	294
135	CA	R.M. OF PEEL-DIXIE STORM SEWER CONSTRUCT	DIXIE RD./COURTNEY PARK DR. MISSISSAUGA CITY ON	NE/2.8	166.84	29
135	CA	R.M. OF PEEL BRITANNIA RD. PART B	DIXIE RD. COURTNEY PARK DR. MISSISSAUGA CITY ON	NE/2.8	166.84	29
135	SPL	TRANSPORT TRUCK	COURTNEY PARK DR CURB, NEAR DIXIE RD MOTOR VEHICLE (OPERATING FLUID) MISSISSAUGA CITY ON	NE/2.8	166.84	29
135	SPL	Harmac Transportation Inc.	Dixie Road and Courtney Park Mississauga ON	NE/2.8	166.84	296
135	SPL	SAFETY-KLEEN CANADA INC.	W BOUND LANE OF COURTNEY PARK DR E OF DIXIE TRANSPORT TRUCK (CARGO) MISSISSAUGA CITY ON	NE/2.8	166.84	296
135	SPL	ESSO PETROLEUM CANADA	ESSO SERVICE STATION DIXIE ROAD & COURTNEY ROAD SERVICE STATION MISSISSAUGA CITY ON	NE/2.8	166.84	29
136	EHS		6660 Kennedy Rd Mississauga ON L5T 2M9	WSW/246.7	186.28	297
136	GEN	HALTON & MISSISSAUGA AMBULANCE SERVICE	6660 KENNEDY ROAD UNIT 3, STATION 2 MISSISSAUGA ON L5T 2M9	WSW/246.7	186.28	297

Map Key	DB	Company/Site Name	Address	Dir/Dist m	Elev diff m	Page Number
136	GEN	Region of Peel	6660 KENNEDY ROAD UNIT 3, STATION 2 MISSISSAUGA ON L5T 2M9	WSW/246.7	186.28	297
136	GEN	HALTON & MISSISSAUGA AMBULANCE SERV. LTD	6660 KENNEDY ROAD UNIT #3 MISSISSAUGA ON L5T 2M9	WSW/246.7	186.28	297
136	GEN	ULTIMATE PETROLEUM PRODUCTS INC.	6660 KENNEDY ROAD UNIT 20 MISSISSAUGA ON L5T 2M9	WSW/246.7	186.28	298
136	GEN	Region of Peel	6660 KENNEDY ROAD UNIT 3, STATION 2 MISSISSAUGA ON L5T 2M9	WSW/246.7	186.28	298
136	GEN	HALTON & MISSISSAUGA AMBULANCE SERV LTD.	6660 KENNEDY ROAD, UNIT #3 MISSISSAUGA ON L5T 2M9	WSW/246.7	186.28	298
136	GEN	HALTON & MISSISSAUGA AMBULANCE SRV19-625	SVC LTD., DIST. OF 6660 KENNEDY RD. #3 MISSISSAUGA, C/O 215 WYECROFT ROAD OAKVILLE ON L5T 2M9	WSW/246.7	186.28	298
136	GEN	TRM COPY CENTRES LTD. 37-808	6660 KENNEDY RD., UNIT 15 MISSISSAUGA ON L5T 2M9	WSW/246.7	186.28	299
136	GEN	Region of Peel	6660 KENNEDY ROAD UNIT 3, STATION 2 MISSISSAUGA ON L5T 2M9	WSW/246.7	186.28	299
136	GEN	RAM POWER SYSTEMS LTD. 51-004	6660 KENNEDY ROAD, UNIT 5 MISSISSAUGA ON L5T 2M9	WSW/246.7	186.28	299
136	GEN	ULTIMATE PETROLEUM PRODUCTS INC.	6660 KENNEDY ROAD UNIT 20 MISSISSAUGA ON L5T 2M9	WSW/246.7	186.28	299
136	GEN	Region of Peel	6660 KENNEDY ROAD UNIT 3, STATION 2 MISSISSAUGA ON L5T 2M9	WSW/246.7	186.28	300
136	GEN	Region of Peel	6660 KENNEDY ROAD UNIT 3, STATION 2 MISSISSAUGA ON L5T 2M9	WSW/246.7	186.28	300
136	GEN	TRM COPY CENTRES LTD.	6660 KENNEDY ROAD, UNIT 15 MISSISSAUGA ON L5T 2M9	WSW/246.7	186.28	300
136	GEN	Region of Peel	6660 KENNEDY ROAD UNIT 3, STATION 2 MISSISSAUGA ON L5T 2M9	WSW/246.7	186.28	301
136	SCT	MBC Business Products Inc.	6660 Kennedy Rd Unit 17 Mississauga ON L5T 2M9	WSW/246.7	186.28	301
136	SCT	Guillevin International Co.	6660 Kennedy Rd Unit 20 Mississauga ON L5T 2M9	WSW/246.7	186.28	301
136	SCT	CANMAX LABORATORIES INC.	6660 Kennedy Rd Unit 4 Mississauga ON L5T 2M9	WSW/246.7	186.28	302
136	SCT	Fastenal Canada Ltd.	6660 Kennedy Rd Unit 8-9 Mississauga ON L5T 2M9	WSW/246.7	186.28	302
136	SCT	TJV Woodworking Machinery	6660 Kennedy Rd Unit 18 Mississauga ON L5T 2M9	WSW/246.7	186.28	302

Map Key	DB	Company/Site Name	Address	Dir/Dist m	Elev diff m	Page Number
136	SCT	TransCore Link Logistics Inc.	6660 Kennedy Rd Suite 205 Mississauga ON L5T 2M9	WSW/246.7	186.28	303
136	SCT	Transbearco Limited	6660 Kennedy Rd Unit 14A Mississauga ON L5T 2M9	WSW/246.7	186.28	30
136	SCT	ZERON INC.	6660 KENNEDY RD UNIT 4 MISSISSAUGA ON L5T 2M9	WSW/246.7	186.28	30
136	SCT	ARTEIF FURNITURE MANUFACTURING	6660 KENNEDY RD SUITE 204 MISSISSAUGA ON L5T 2M9	WSW/246.7	186.28	30
136	SCT	RAM POWER SYSTEMS LTD.	6660 Kennedy Rd Unit 11 Mississauga ON L5T 2M9	WSW/246.7	186.28	304
136	SCT	Digidyne Inc.	6660 Kennedy Rd Suite 210 Mississauga ON L5T 2M9	WSW/246.7	186.28	304
137	GEN	Region of Peel	6660 KENNEDY ROAD UNIT 3, STATION 2 MISSISSAUGA ON	WSW/247.0	186.35	305
138	GEN	Ikaria Canada	6345 Dixie Rd. Unit #1 Mississauga ON	NE/124.8	166.84	305
138	GEN	Ikaria Canada	6345 Dixie Rd. Unit #1 Mississauga ON	NE/124.8	166.84	305
139	EHS		6415 Dixie Road Mississauga ON L5T 1A4	NE/42.8	166.84	305
139	FSTH	UNIPETRO RESOURCES INC	6415 DIXIE RD MISSISSAUGA ON L5T 1A4	NE/42.8	166.84	305
139	GEN	Imperial Oil Limited (c/o Lindsay Curran)	6415 Dixie Road Mississauga ON L5T 1A4	NE/42.8	166.84	306
139	GEN	Imperial Oil Limited (c/o Lindsay Curran)	6415 Dixie Road Mississauga ON L5T 1A4	NE/42.8	166.84	306
139	GEN	Imperial Oil Limited (c/o Lindsay Curran)	6415 Dixie Road Mississauga ON L5T 1A4	NE/42.8	166.84	307
139	GEN	Imperial Oil	6415 Dixie Road Mississauga ON	NE/42.8	166.84	307
139	GEN	Imperial Oil Limited (c/o Lindsay Curran)	6415 Dixie Road Mississauga ON L5T 1A4	NE/42.8	166.84	307
139	PRT	UNIPETRO RESOURCES INC	6415 DIXIE RD MISSISSAUGA ON L5T1A4	NE/42.8	166.84	30
139	RST	ESSO SHOP	6415 DIXIE RD MISSISSAUGA ON L5T1A4	NE/42.8	166.84	308
139	RST	COURTNEY PARK ESSO	6415 DIXIE RD MISSISSAUGA ON L5T 1A4	NE/42.8	166.84	308

Map Key	DB	Company/Site Name	Address	Dir/Dist m	Elev diff m	Page Number
139	RST	DIXIE & COURTNEY PARK ESSO	6415 DIXIE RD MISSISSAUGA ON L5T 1A4	NE/42.8	166.84	308
140	EHS		6435 - 6437 Dixie Road Mississauga ON L5T 1A4	NE/143.8	166.84	308
141	WWIS		Mississauga ON	NE/58.0	166.84	308
142	EXP	1388652 ONTARIO INC.	1520 COURTNEYPARK DR E MISSISSAUGA ON L5T 2C7	NE/40.6	166.84	309
142	EXP	SNVSHARISH INC	1520 COURTNEYPARK DR E MISSISSAUGA ON L5T 2C7	NE/40.6	166.84	309
142	EXP	1388652 ONTARIO INC.	1520 COURTNEYPARK DR E MISSISSAUGA ON L5T 2C7	NE/40.6	166.84	309
142	EXP	1388652 ONTARIO INC.	1520 COURTNEYPARK DR E MISSISSAUGA ON L5T 2C7	NE/40.6	166.84	309
142	EXP	1388652 ONTARIO INC.	1520 COURTNEYPARK DR E MISSISSAUGA ON L5T 2C7	NE/40.6	166.84	310
142	EXP	1388652 ONTARIO INC.	1520 COURTNEYPARK DR E MISSISSAUGA ON L5T 2C7	NE/40.6	166.84	310
142	EXP	1388652 ONTARIO INC.	1520 COURTNEYPARK DR E MISSISSAUGA ON L5T 2C7	NE/40.6	166.84	310
142	EXP	1388652 ONTARIO INC.	1520 COURTNEYPARK DR E MISSISSAUGA ON L5T 2C7	NE/40.6	166.84	310
142	EXP	1388652 ONTARIO INC.	1520 COURTNEYPARK DR E MISSISSAUGA ON L5T 2C7	NE/40.6	166.84	310
142	EXP	1388652 ONTARIO INC.	1520 COURTNEYPARK DR E MISSISSAUGA ON L5T 2C7	NE/40.6	166.84	311
142	EXP	1388652 ONTARIO INC.	1520 COURTNEYPARK DR E MISSISSAUGA ON L5T 2C7	NE/40.6	166.84	311
142	EXP	1388652 ONTARIO INC.	1520 COURTNEYPARK DR E MISSISSAUGA ON L5T 2C7	NE/40.6	166.84	311
142	EXP	1388652 ONTARIO INC.	1520 COURTNEYPARK DR E MISSISSAUGA ON L5T 2C7	NE/40.6	166.84	311
142	EXP	1388652 ONTARIO INC.	1520 COURTNEYPARK DR E MISSISSAUGA ON L5T 2C7	NE/40.6	166.84	312
142	FSTH	SNVSHARISH INC	1520 COURTNEYPARK DR E MISSISSAUGA ON L5T 2C7	NE/40.6	166.84	312
142	GEN	Shell Canada Products	1520 Courtneypark Drive East Mississauga ON	NE/40.6	166.84	313

Map Key	DB	Company/Site Name	Address	Dir/Dist m	Elev diff m	Page Number
142	PRT	KULLA INVESTMENTS DENNIS KULLA	1520 COURTNEY PARK DR MISSISSAUGA ON L5T2C7	NE/40.6	166.84	31
142	SPL	SHELL CANADA PRODUCTS LTD.	SHELL STATION (#11317), 1520 COURTNEY PARK, MISSISSAUGA SERVICE STATION MISSISSAUGA CITY ON L5T 2C7	NE/40.6	166.84	313
142	SPL	SHELL CANADA PRODUCTS LTD.	SHELL STATION (#11317), 1520 COURTNEY PARK, MISSISSAUGA SERVICE STATION MISSISSAUGA CITY ON	NE/40.6	166.84	313
142	SPL	SHELL CANADA PRODUCTS LTD.	SHELL STATION (#11317), 1520 COURTNEY PARK, MISSISSAUGA SERVICE STATION MISSISSAUGA CITY ON L5T 2C7	NE/40.6	166.84	314
143	WWIS		Mississauga ON	NE/61.1	166.84	314
144	EHS		6325 Dixie Rd Mississauga ON	NE/116.3	166.84	314
144	GEN	HILTI (CANADA) LTD. 19-396	6325 DIXIE ROAD, UNIT 4 MISSISSAUGA ON L5T 2E5	NE/116.3	166.84	315
144	GEN	Print 44 inc	6325 Dixie Rd. Unit 5 Mississauga ON L5T 2E5	NE/116.3	166.84	315
144	GEN	HILTI(CANADA) LTD.	6325 DIXIE RD. UNIT 7, MISSISSAUGA C/O 99 ELIDDEN RD. BRAMPTON ON L5T 2E5	NE/116.3	166.84	315
144	GEN	HILTI (CANADA) LIMITED	6325 DIXIE ROAD, UNIT 4 MISSISSAUGA ON L5T 2E5	NE/116.3	166.84	315
144	GEN	HILTI(CANADA) LTD. 19-396	6325 DIXIE RD. UNIT 7, MISSISSAUGA C/O 99 ELIDDEN RD. BRAMPTON ON L5T 2E5	NE/116.3	166.84	315
144	GEN	HILTI DIXIE RD	6325 DIXIE RD UNIT 4 MISSISSAUGA ON	NE/116.3	166.84	316
144	GEN	HILTI DIXIE RD HILTI ONTARIO	6325 DIXIE RD UNIT 4 MISSISSAUGA ON	NE/116.3	166.84	316
144	GEN	HILTI DIXIE RD	6325 DIXIE RD UNIT 4 MISSISSAUGA ON	NE/116.3	166.84	316
144	SCT	EmbroidMe Inc.	6325 Dixie Rd Unit 8 Mississauga ON L5T 2E5	NE/116.3	166.84	316
144	SCT	NEDCO/CANTEL	6325 DIXIE RD MISSISSAUGA ON L5T 2E5	NE/116.3	166.84	317
145	CA	Ontario Energy Savings Corp.	6345 Dixie Road Mississauga ON L5T 2E6	NE/175.2	166.84	317
145	CA	GWL Realty Advisors Inc.	6345 Dixie Rd Mississauga ON L5T 2E6	NE/175.2	166.84	317

Map Key	DB	Company/Site Name	Address	Dir/Dist m	Elev diff m	Page Number
145	EHS		Mississauga 6345 Dixie Road ON L5T 2E6	NE/175.2	166.84	318
145	EHS		6345 Dixie Rd Mississauga ON L5T 2E6	NE/175.2	166.84	318
145	GEN	Ikaria Canada	6345 Dixie Rd. Unit #1 Mississauga ON L5T 2E6	NE/175.2	166.84	318
145	GEN	HONEYWELL LTD.(OUT OF BUSINESS) 19-537	6345 DIXIE ROAD MISSISSAUGA ON L5T 2E6	NE/175.2	166.84	318
145	GEN	HONEYWELL LTD.	6345 DIXIE ROAD MISSISSAUGA ON L5T 2E6	NE/175.2	166.84	318
145	GEN	HONEYWELL LTD.(OUT OF BUSINESS)	6345 DIXIE ROAD MISSISSAUGA ON L5T 2E6	NE/175.2	166.84	319
145	GEN	Invar Building Corporation	6345 Dixie Road Mississauga ON L5T 2E6	NE/175.2	166.84	319
145	SCT	BRIMAR SALES AGENCIES	6345 DIXIE RD UNIT 5A MISSISSAUGA ON L5T 2E6	NE/175.2	166.84	31
145	SCT	Evenflo Canada Inc.	6345 Dixie Rd Unit 1 Mississauga ON L5T 2E6	NE/175.2	166.84	319
145	SCT	SPRINGS CANADA INC.	6345 DIXIE RD SUITE 200 MISSISSAUGA ON L5T 2E6	NE/175.2	166.84	32
145	SCT	Filter Queen Of Canada Int'l	6345 Dixie Rd Unit 4 Mississauga ON L5T 2E6	NE/175.2	166.84	320
145	SCT	COMPUTRONIKS INC.	6345 DIXIE RD UNIT 1 MISSISSAUGA ON L5T 2E6	NE/175.2	166.84	32
146	WWIS		MISSISSAUGA ON	NE/59.6	166.84	320
147	WWIS		MISSISSAUGA ON	NE/169.0	166.84	321
148	EHS		Unit 4 - 6435 Dixie Rd Mississauga ON L5T 1X4	NE/219.2	166.84	322
148	GEN	JD Dry Cleaners	4-6435 Dixie ROad Mississauga ON	NE/219.2	166.84	322
148	GEN	Swivir Investments Inc.	6435 Dixie Road,Unit 4 Mississauga ON L5T 1X4	NE/219.2	166.84	322
148	GEN	PARAMOUNT CLEANERS	6435 DIXIE ROAD MISSISSAUGA ON L5T 1X4	NE/219.2	166.84	322
148	GEN	Swivir Investments Inc.	6435 Dixie Road,Unit 4 Mississauga ON L5T 1X4	NE/219.2	166.84	322

Map Key	DB	Company/Site Name	Address	Dir/Dist m	Elev diff m	Page Number
148	GEN	Swivir Investments Inc.	6435 Dixie Road, Unit 4 Mississauga ON L5T 1X4	NE/219.2	166.84	323
148	GEN	HAMILTON RADIATOR SERVICE LIMITED	6435 DIXIE ROAD, UNIT 12 MISSISSAUGA ON L5T 1X4	NE/219.2	166.84	323
148	GEN	Auto King Motors	6435 Dixie Road, Unit #11 & 13 Mississauga ON L5T 1X4	NE/219.2	166.84	323
148	GEN	JD Dry Cleaners	4-6435 Dixie Road Mississauga ON	NE/219.2	166.84	323
148	GEN	HAMILTON RADIATOR SERVICE LTD.	6435 DIXIE ROAD, UNIT 12 MISSISSAUGA ON L5T 1X4	NE/219.2	166.84	323
148	GEN	Swivir Investments Inc.	6435 Dixie Road, Unit 4 Mississauga ON L5T 1X4	NE/219.2	166.84	324
148	GEN	JD Dry Cleaners	4-6435 Dixie Road Mississauga ON	NE/219.2	166.84	324
148	GEN	DRYCLEAN 4 U (CLEANERS) INC.	6435 DIXIE ROAD, UNIT 4 MISSISSAUGA ON L5T 1X4	NE/219.2	166.84	324
148	GEN	679180 Ont. Ltd.	6435 DIXIE ROAD, UNIT 12 MISSISSAUGA ON L5T 1X4	NE/219.2	166.84	324
148	GEN	Swivir Investments Inc.	6435 Dixie Road, Unit 4 Mississauga ON L5T 1X4	NE/219.2	166.84	325
148	SCT	Cora Wegman International Inc.	6435 Dixie Rd Units 16-17 Mississauga ON L5T 1X4	NE/219.2	166.84	325
148	SCT	Cora Wegman International Inc.	6435 Dixie Rd Unit 16-17 Mississauga ON L5T 1X4	NE/219.2	166.84	325
148	SCT	Dynamic Armor Plate Co.	6435 Dixie Rd Mississauga ON L5T 1X4	NE/219.2	166.84	326
148	SCT	Wilson Architect Door/Hardware	6435 Dixie Rd Unit 18-21 Mississauga ON L5T 1X4	NE/219.2	166.84	32
148	SCT	HAMILTON RADIATOR	6435 DIXIE RD UNIT 12 MISSISSAUGA ON L5T 1X4	NE/219.2	166.84	32
148	SPL	Nortrax Equipment Services Inc.	6435 Dixie Rd. @ Courtney Park Mississauga ON	NE/219.2	166.84	326
148	WWIS		MISSISSAUGA ON	NE/219.2	166.84	327
149	WWIS		ON	NE/109.2	166.84	327
150	EHS		441 Courtneypark Dr E Mississauga ON L5T 2V3	SW/212.0	187.79	328

Map Key	DB	Company/Site Name	Address	Dir/Dist m	Elev diff m	Page Number
150	SCT	Vincor Canada Inc.	441 Courtneypark Dr E Mississauga ON L5T 2V3	SW/212.0	187.79	328
151	CA	Intier Automotive Inc.	400 Courtneypark Drive East Mississauga ON L5T 2S5	SW/235.0	187.76	328
151	CA	Magna Seating Inc.	400 Courtneypark Dr E Mississauga ON L5T 2S5	SW/235.0	187.76	328
151	CA	Interier Automotive Inc.	400 Courtneypark Drive East Mississauga ON L5T 2S5	SW/235.0	187.76	329
151	EBR	Intier Automotive Inc.	400 Courtneypark Drive Mississauga ON L5T 2S5	SW/235.0	187.76	329
151	EBR	Magna Seating Inc.	400 Courtneypark Drive East Mississauga ON L5T 2S5	SW/235.0	187.76	329
151	EBR	Magna Seating Inc.	400 Courtneypark Drive East Mississauga ON L5T 2S5	SW/235.0	187.76	329
151	EHS		400 Courtneypark Drive East Mississauga ON L5T 2S5	SW/235.0	187.76	330
151	GEN	Magna - Mississauga Seating Systems Mississauga Seating Systems	400 Courtneypark Dr. E Unit # 1 Mississauga ON L5T 2S5	SW/235.0	187.76	330
151	GEN	Intier Automotive Inc.	400 Courtneypark Dr. E Unit # 1 Mississauga ON L5T 2S5	SW/235.0	187.76	330
151	GEN	Magna - Mississauga Seating Systems	400 Courtneypark Dr. E Unit # 1 Mississauga ON L5T 2S5	SW/235.0	187.76	331
151	GEN	Intier Automotive Inc.	400 Courtneypark Dr. E Unit # 1 Mississauga ON L5T 2S5	SW/235.0	187.76	332
151	GEN	Magna - Mississauga Seating Systems	400 Courtneypark Dr. E Unit # 1 Mississauga ON L5T 2S5	SW/235.0	187.76	332
151	GEN	Magna - Mississauga Seating Systems	400 Courtneypark Dr. E Unit # 1 Mississauga ON L5T 2S5	SW/235.0	187.76	333
151	GEN	Magna - Mississauga Seating Systems	400 Courtneypark Dr. E Unit # 1 Mississauga ON L5T 2S5	SW/235.0	187.76	334
151	SCT	Magna Seating Inc.	400 Courtneypark Dr E Unit 1 Mississauga ON L5T 2S5	SW/235.0	187.76	334
152	WWIS		MISSISSAUGA ON	NE/183.7	166.84	335
153	WWIS		ON	NE/110.5	166.84	335
154	GEN	Les images Turbo inc	6487, Dixie Road Unit 36 Mississauga ON L5T 2K2	NE/224.3	166.84	335

Map Key	DB	Company/Site Name	Address	Dir/Dist m	Elev diff m	Page Number
154	SCT	1 Stop Signs & Print	6487 Dixie Rd Unit 31 Mississauga ON L5T 2K2	NE/224.3	166.84	335
154	SCT	Fenice Home Spa Inc.	6487 Dixie Rd Unit 34 Mississauga ON L5T 2K2	NE/224.3	166.84	336
154	SCT	Turbo Images Inc.	6487 Dixie Rd Unit 36 Mississauga ON L5T 2K2	NE/224.3	166.84	336
154	SCT	3D GRAPHIC SUPPLIES INC.	6487 Dixie Rd Unit 34-35 Mississauga ON L5T 2K2	NE/224.3	166.84	336
155	EXP	COURTNEY PARK ESSO	6415 DIXIE RD MISSISSAUGA ON	NE/144.8	166.84	336
155	EXP	COURTNEY PARK ESSO	6415 DIXIE RD MISSISSAUGA ON	NE/144.8	166.84	337
155	EXP	COURTNEY PARK ESSO	6415 DIXIE RD MISSISSAUGA ON L5T 1A4	NE/144.8	166.84	337
155	EXP	UNIPETRO RESOURCES INC	6415 DIXIE RD MISSISSAUGA ON L5T 1A4	NE/144.8	166.84	337
155	EXP	COURTNEY PARK ESSO	6415 DIXIE RD MISSISSAUGA ON	NE/144.8	166.84	337
155	EXP	COURTNEY PARK ESSO	6415 DIXIE RD MISSISSAUGA ON L5T 1A4	NE/144.8	166.84	338
155	EXP	COURTNEY PARK ESSO	6415 DIXIE RD MISSISSAUGA ON L5T 1A4	NE/144.8	166.84	338
155	EXP	COURTNEY PARK ESSO	6415 DIXIE RD MISSISSAUGA ON	NE/144.8	166.84	338
155	EXP	COURTNEY PARK ESSO	6415 DIXIE RD MISSISSAUGA ON L5T 1A4	NE/144.8	166.84	338
155	EXP	COURTNEY PARK ESSO	6415 DIXIE RD MISSISSAUGA ON L5T 1A4	NE/144.8	166.84	338
155	EXP	COURTNEY PARK ESSO	6415 DIXIE RD MISSISSAUGA ON L5T 1A4	NE/144.8	166.84	338
155	EXP	COURTNEY PARK ESSO	6415 DIXIE RD MISSISSAUGA ON L5T 1A4	NE/144.8	166.84	339
155	EXP	COURTNEY PARK ESSO	6415 DIXIE RD MISSISSAUGA ON	NE/144.8	166.84	339
155	EXP	COURTNEY PARK ESSO	6415 DIXIE RD MISSISSAUGA ON	NE/144.8	166.84	339
155	EXP	COURTNEY PARK ESSO	6415 DIXIE RD MISSISSAUGA ON	NE/144.8	166.84	339
155	FST	2134618 ONTARIO INC.	6415 DIXIE RD MISSISSAUGA ON L5T 1A4	NE/144.8	166.84	340

Map Key	DB	Company/Site Name	Address	Dir/Dist m	Elev diff m	Page Number
155	FST	2134618 ONTARIO INC.	6415 DIXIE RD MISSISSAUGA ON L5T 1A4	NE/144.8	166.84	340
155	FST	2134618 ONTARIO INC.	6415 DIXIE RD MISSISSAUGA ON L5T 1A4	NE/144.8	166.84	340
155	FST	2134618 ONTARIO INC.	6415 DIXIE RD MISSISSAUGA ON L5T 1A4	NE/144.8	166.84	340
155	FST	2134618 ONTARIO INC.	6415 DIXIE RD MISSISSAUGA ON L5T 1A4	NE/144.8	166.84	341
155	GEN	Imperial Oil	6415 Dixie Road Mississauga ON	NE/144.8	166.84	341
155	RST	DIXIE & COURTNEY PARK ESSO	6415 DIXIE RD MISSISSAUGA ON L5T1A4	NE/144.8	166.84	341
156	EHS		1561 Courtneypark Dr East Mississauga ON L5T 1V9	NE/193.0	166.84	342
157	SCT	Infasco	1550 Courtneypark Dr E Mississauga ON L5T 2C7	NE/226.8	166.84	342
157	SCT	Infasco - Div. of Ifastgroupe and Company Limited Partnership, General Partner	1550 Courtneypark Dr E Mississauga ON L5T 2C7	NE/226.8	166.84	342
157	SCT	Ifastgroupe Distribution	1550 Courtneypark Dr E Mississauga ON L5T 2C7	NE/226.8	166.84	342
157	SCT	IFASTGROUPE COMPANY LTD.	1550 COURTNEYPARK DR E MISSISSAUGA ON L5T 2C7	NE/226.8	166.84	34

Executive Summary: Summary By Data Source

BORE - Borehole

A search of the BORE database, dated 1875-Aug 2011 has found that there are 18 BORE site(s) within approximately 0.25 kilometers of the project property.

<u>Site</u>	<u>Address</u>	<u>Distance m</u>	<u>Map Key</u>
	ON	10.0	<u>2</u>
	ON	2.3	<u>56</u>
	ON	15.7	<u>61</u>
	ON	3.8	<u>62</u>
	ON	2.5	<u>63</u>
	ON	14.8	<u>64</u>
	ON	20.9	<u>65</u>
	ON	19.1	<u>68</u>
	ON	2.9	<u>69</u>
	ON	32.3	<u>70</u>
	ON	6.2	<u>71</u>
	ON	14.4	<u>72</u>
	ON	13.8	<u>74</u>
	ON	12.5	<u>75</u>
	ON	1.1	<u>77</u>
	ON	16.7	<u>79</u>
	ON	5.4	<u>82</u>
	ON	18.1	<u>86</u>

CA - Certificates of Approval

A search of the CA database, dated 1985-Oct 30, 2011* has found that there are 43 CA site(s) within approximately 0.25 kilometers of the project property.

<u>Site</u>	<u>Address</u>	<u>Distance m</u>	<u>Map Key</u>
Purolator Courier Ltd.	6520 Kestrel Rd Mississauga ON L5T 1Z6	106.4	5
	6520 Kestrel Road Mississauga ON L5T 1Z6	106.4	5
Purolator Courier Ltd.	6520 Kestrel Rd Mississauga ON L5T 1Z6	106.4	5
Purolator Courier Ltd.	6520 Kestrel Rd Mississauga ON L5T 1Z6	106.4	5
Purolator Courier Ltd.	6520 Kestrel Road Mississauga ON L5T 1Z6	106.4	5
ORLANDO CORPORATION	1050 COURTNEY PARK DRIVE MISSISSAUGA CITY ON	9.1	15
Decoma International Corp.	1030 Courtney Park Drive Mississauga ON	34.8	17
	1030 Courtney Park Drive Mississauga ON	34.8	17
PLASTCOAT, DIV. OF DECOMA INTL. INC.	1030 COURTNEY PARK DRIVE MISSISSAUGA ON	34.8	17
XEROX CANADA INC.	1055 COURTNEY PARK DRIVE MISSISSAUGA CITY ON	68.6	22
XEROX CANADA INC.	1055 COURTNEY PARK DRIVE MISSISSAUGA CITY ON	68.6	22
ZENCORR PACKAGING INC.	1135 COURTNEY PARK DRIVE MISSISSAUGA CITY ON	103.7	43
MTI PolyFab Inc.	7381 Pacific Circle Mississauga ON L5T 2A4	117.8	46
MTI PolyFab Inc.	7381 Pacific Cir Mississauga ON L5T 2A4	117.8	46
ABB ADVANCED BATTERY SYSTEMS INC.	7400 PACIFIC CIRCLE, BLOCK 6 MISSISSAUGA CITY ON L5T 2A4	245.0	50
ABB ADVANCED BATTERY SYSTEMS INC.	7400 PACIFIC CIRCLE MISSISSAUGA CITY ON L5T 2A4	245.0	50
ABB ADVANCED BATTERY SYSTEMS INC.	7400 PACIFIC CIRCLE MISSISSAUGA CITY ON L5T 2A4	245.0	50
BET SERVICES INC.	7400 PACIFIC CIRCLE MISSISSAUGA CITY ON L5T 2A4	245.0	50
REGAL GREETINGS & GIFTS INC.	7035 ORDAN DRIVE MISSISSAUGA CITY ON L5T 1T1	127.6	59
Pella Windows & Doors of Ontario, Corp.	6400 Shawson Dr Mississauga ON L5T 1L8	103.6	60
Siemens Canada Limited	6375 Shawson Drive Mississauga ON L5T 1S7	219.7	84

<u>Site</u>	<u>Address</u>	<u>Distance m</u>	<u>Map Key</u>
Siemens Healthcare Diagnostics Ltd.	1200 Courtney Park Dr E Mississauga ON	33.2	<u>89</u>
ORLANDO CORP.	VIPOND DR. COURTNEY PARK DR. MISSISSAUGA CITY ON	2.0	<u>94</u>
FANUC ROBOTICS CANADA LTD.	1411 COURTNEY PARK DRIVE MISSISSAUGA CITY ON	43.7	<u>107</u>
FASCO PRODUCTS DIV. OF INDAL LTD.	6400 ORDAN DR. MISSISSAUGA CITY ON L5T 2H6	195.3	<u>112</u>
INNOVATIVE COOLING DYNAMICS, DIV. OF TES	6400 ORDAN DR., RP #M-354 MISSISSAUGA CITY ON L5T 2H6	195.3	<u>112</u>
	6400 Ordan Drive Mississauga ON L5T 2H6	195.3	<u>112</u>
	6400 Ordan Drive Mississauga ON L5T 2H6	195.3	<u>112</u>
Magna Powertrain Inc.	6400 Ordan Dr Mississauga ON L5T 2H6	195.3	<u>112</u>
	6400 Ordan Drive Mississauga ON L5T 2H6	195.3	<u>112</u>
Tesma International Inc.	6400 Ordan Drive Mississauga ON L5T 2H6	195.3	<u>112</u>
	6400 Ordan Drive Mississauga ON L5T 2H6	195.3	<u>112</u>
	6400 Ordan Drive Mississauga ON L5T 2H6	195.3	<u>112</u>
Magna Powertrain Inc.	6400 Ordan Drive Mississauga ON L5T 2H6	195.3	<u>112</u>
	6560 Kennedy Road Mississauga ON L5T 2X4	133.8	<u>130</u>
Canon Canada Inc.	6390 Dixie Rd Mississauga ON L5T 1P7	190.3	<u>133</u>
R.M. OF PEEL-DIXIE STORM SEWER CONSTRUCT	DIXIE RD./COURTNEY PARK DR. MISSISSAUGA CITY ON	2.8	<u>135</u>
R.M. OF PEEL BRITANNIA RD. PART B	DIXIE RD. COURTNEY PARK DR. MISSISSAUGA CITY ON	2.8	<u>135</u>
GWL Realty Advisors Inc.	6345 Dixie Rd Mississauga ON L5T 2E6	175.2	<u>145</u>
Ontario Energy Savings Corp.	6345 Dixie Road Mississauga ON L5T 2E6	175.2	<u>145</u>
Intier Automotive Inc.	400 Courtneypark Drive East Mississauga ON L5T 2S5	235.0	<u>151</u>
Magna Seating Inc.	400 Courtneypark Dr E Mississauga ON L5T 2S5	235.0	<u>151</u>
Interier Automotive Inc.	400 Courtneypark Drive East Mississauga ON L5T 2S5	235.0	<u>151</u>

CHEM - Chemical Register

A search of the CHEM database, dated 1992, 1999-Jul 2014 has found that there are 1 CHEM site(s) within approximately 0.25 kilometers of the project property.

<u>Site</u>	<u>Address</u>	<u>Distance m</u>	<u>Map Key</u>
ISC SPECIALTY CHEMICALS (CANADA) INC	6540 GOTTARDO CRT MISSISSAUGA ON L5T 2A2	181.1	<u>26</u>

EASR - Environmental Activity and Sector Registry

A search of the EASR database, dated Oct 31 2011-Nov 2014 has found that there are 32 EASR site(s) within approximately 0.25 kilometers of the project property.

<u>Site</u>	<u>Address</u>	<u>Distance m</u>	<u>Map Key</u>
ORLANDO CORPORATION	1050 COURTNEYPARK DRIVE MISSISSAUGA ON	9.1	<u>15</u>
ORLANDO CORPORATION	1050 COURTNEYPARK DRIVE MISSISSAUGA ON	9.1	<u>15</u>
ORLANDO CORPORATION	1030 COURTNEYPARK DRIVE MISSISSAUGA ON	34.8	<u>17</u>
ORLANDO CORPORATION	1055 COURTNEYPARK DRIVE MISSISSAUGA ON	68.6	<u>22</u>
ORLANDO CORPORATION	1025 TRISTAR DRIVE MISSISSAUGA ON L5T 1W5	211.7	<u>24</u>
ORLANDO CORPORATION	1045 TRISTAR DRIVE MISSISSAUGA ON L5T 1W5	234.4	<u>32</u>
ORLANDO CORPORATION	1135 COURTNEYPARK DRIVE MISSISSAUGA ON	103.7	<u>43</u>
ORLANDO CORPORATION	7095 ORDAN DRIVE MISSISSAUGA ON L5T 1K6	102.2	<u>57</u>
ORLANDO CORPORATION	7075 ORDAN DRIVE MISSISSAUGA ON L5T 1K6	113.5	<u>58</u>
ORLANDO CORPORATION	7035 ORDAN DRIVE MISSISSAUGA ON L5T 1T1	127.6	<u>59</u>
ORLANDO CORPORATION	1180 COURTNEYPARK DRIVE MISSISSAUGA ON	37.6	<u>73</u>
ORLANDO CORPORATION	6385 SHAWSON DRIVE MISSISSAUGA ON L5T 1S7	190.4	<u>81</u>
ORLANDO CORPORATION	6375 SHAWSON DRIVE MISSISSAUGA ON L5T 1S7	219.7	<u>84</u>
ORLANDO CORPORATION	1195 COURTNEYPARK DRIVE MISSISSAUGA ON	35.9	<u>85</u>
ORLANDO CORPORATION	1200 COURTNEYPARK DRIVE MISSISSAUGA ON	33.2	<u>89</u>

<u>Site</u>	<u>Address</u>	<u>Distance m</u>	<u>Map Key</u>
ORLANDO CORPORATION	6430 VIPOND DRIVE MISSISSAUGA ON L5T 1W8	70.2	<u>90</u>
ORLANDO CORPORATION	6450 VIPOND DRIVE MISSISSAUGA ON L5T 1W8	148.1	<u>91</u>
ORLANDO CORPORATION	1401 COURTNEYPARK DRIVE MISSISSAUGA ON	43.7	<u>98</u>
ORLANDO CORPORATION	6455 VIPOND DRIVE MISSISSAUGA ON L5T 1J9	172.1	<u>99</u>
ORLANDO CORPORATION	1280 COURTNEYPARK DRIVE MISSISSAUGA ON	33.2	<u>100</u>
ORLANDO CORPORATION	636 MARCOVE ROAD MISSISSAUGA ON L5T 2R7	244.0	<u>106</u>
ORLANDO CORPORATION	1411 COURTNEYPARK DRIVE MISSISSAUGA ON	43.7	<u>107</u>
ORLANDO CORPORATION	1445 COURTNEYPARK DRIVE MISSISSAUGA ON	54.8	<u>109</u>
ORLANDO CORPORATION	1330 COURTNEYPARK DRIVE MISSISSAUGA ON	30.2	<u>111</u>
ORLANDO CORPORATION	6400 ORDAN DRIVE MISSISSAUGA ON L5T 2H6	195.3	<u>112</u>
ORLANDO CORPORATION	1455 COURTNEYPARK DRIVE MISSISSAUGA ON	46.8	<u>115</u>
ORLANDO CORPORATION	1400 COURTNEYPARK DRIVE MISSISSAUGA ON	81.2	<u>121</u>
ORLANDO CORPORATION	1475 COURTNEYPARK DRIVE MISSISSAUGA ON	31.8	<u>124</u>
MENKES MARCOVE HOLDINGS INC.	6685 KENNEDY RD MISSISSAUGA ON L5T 3A5	195.6	<u>129</u>
CML HEALTHCARE INC.	6560 KENNEDY ROAD MISSISSAUGA ON L5T 2X4	133.8	<u>130</u>
CML HEALTHCARE INC.	6560 KENNEDY ROAD MISSISSAUGA ON L5T 2X4	133.8	<u>130</u>
CML HEALTHCARE INC.	6560 KENNEDY ROAD MISSISSAUGA ON L5T 2X4	133.8	<u>130</u>

EBR - Environmental Registry

A search of the EBR database, dated 1994-Nov 2014 has found that there are 21 EBR site(s) within approximately 0.25 kilometers of the project property.

<u>Site</u>	<u>Address</u>	<u>Distance m</u>	<u>Map Key</u>
Purolator Courier Ltd.	6520 Kestrel Road Mississauga ON L5T 1Z6	106.4	<u>5</u>
Plastcoat	1030 Courtney Park Drive City of Mississauga ON	34.8	<u>17</u>

<u>Site</u>	<u>Address</u>	<u>Distance m</u>	<u>Map Key</u>
QSDM Inc.	6470 Kestrel Road MISSISSAUGA ON L5T 1Z7	83.1	<u>18</u>
QSDM Inc.	6470 Kestrel Road Mississauga ON L5T 1Z7	80.5	<u>20</u>
Magnifoam Technology Inc.	7381 and 7391 Pacific Circle Mississauga ON L5T 2A4	181.9	<u>41</u>
MTI PolyFab Inc.	7381 Pacific Circle Mississauga ON L5T 2A4	117.8	<u>46</u>
MTI PolyFab Inc.	7381 Pacific Circle Mississauga ON L5T 2A4	117.8	<u>46</u>
Bet Services Inc.	7400 PACIFIC CIRCLE City of Mississauga ON L5T 2A4	245.0	<u>50</u>
Pella Windows & Doors of Ontario, Corp.	6400 Shawson Dr Mississauga ON L5T 1L8	103.6	<u>60</u>
Tesma International Inc.	6400 Ordan Dr Mississauga ON L5T 2H6	195.3	<u>112</u>
Magna Powertrain Inc.	6400 Ordan Drive Mississauga ON L5T 2H6	195.3	<u>112</u>
Tesma International Inc	6400 Ordan Drive MISSISSAUGA ON L5T 2H6	195.3	<u>112</u>
Tesma International Inc	6400 Ordan Drive City of Mississauga ON L5T 2H6	195.3	<u>112</u>
Tesma International Inc.	6400 Ordan Dr Mississauga ON L5T 2H6	195.3	<u>112</u>
Tesma International Inc	6400 Ordan Drive MISSISSAUGA ON L5T 2H6	195.3	<u>112</u>
Henkel Canada Corporation	6685 Kennedy Road Mississauga ON L5T 3A5	195.6	<u>129</u>
Canadian Medical Laboratories Limited	6560 Kennedy Road City of Mississauga ON L5T 2X4	133.8	<u>130</u>
CML Healthcare Inc.	6560 Kennedy Rd Mississauga ON L5T 2X4	133.8	<u>130</u>
Magna Seating Inc.	400 Courtneypark Drive East Mississauga ON L5T 2S5	235.0	<u>151</u>
Magna Seating Inc.	400 Courtneypark Drive East Mississauga ON L5T 2S5	235.0	<u>151</u>
Intier Automotive Inc.	400 Courtneypark Drive Mississauga ON L5T 2S5	235.0	<u>151</u>

ECA - Environmental Compliance Approval

A search of the ECA database, dated Oct 31, 2011-Nov 2014 has found that there are 2 ECA site(s) within approximately 0.25 kilometers of the project property.

<u>Site</u>	<u>Address</u>	<u>Distance m</u>	<u>Map Key</u>
QSDM Inc.	6470 Kestrel Road Mississauga City ON L5T 1Z7	83.1	<u>18</u>

<u>Site</u>	<u>Address</u>	<u>Distance m</u>	<u>Map Key</u>
CML Healthcare Inc.	6560 Kennedy Rd Mississauga ON L5T 2X4	133.8	<u>130</u>

EHS - ERIS Historical Searches

A search of the EHS database, dated 1999-Aug 2014 has found that there are 51 EHS site(s) within approximately 0.25 kilometers of the project property.

<u>Site</u>	<u>Address</u>	<u>Distance m</u>	<u>Map Key</u>
	6500 Tomken Rd Mississauga ON L5T 2E9	62.8	<u>3</u>
	6520 Kestrel Road Mississauga ON L5T 1Z6	106.4	<u>5</u>
	6520 Kestrel Road Mississauga ON	108.6	<u>6</u>
	6500 Kestrel Road Mississauga ON L5T 1Z6	75.2	<u>8</u>
	6380 Tomken Road, Unit #1 Mississauga ON L5T 1Y4	161.5	<u>10</u>
	6380 Tomken Road Mississauga ON	161.5	<u>10</u>
	6476 Kestrel Road Mississauga ON	87.9	<u>13</u>
	1050 Courtneypark Dr E Mississauga ON L5T 2R4	9.1	<u>15</u>
	1030 COURTNEYPARK DR. E MISSISSAUGA ON L5T 1L7	34.8	<u>17</u>
	6520 Gottardo Court Mississauga ON L5T 2A2	125.7	<u>21</u>
	1055 Courtneypark Drive Mississauga ON L5T 1S5	68.6	<u>22</u>
	1025 TRISTAR DRIVE MISSISSAUGA ON L5T 1W5	211.7	<u>24</u>
	6540 Gottardo Court Mississauga ON L5T 2A2	181.1	<u>26</u>
	6435 Kestrel Road Mississauga ON L5T 1Z8	195.8	<u>27</u>
	6435 Kestrel Road Mississauga ON L5T 1Z8	195.8	<u>27</u>
	6450 Kestrel Road Mississauga ON L5T 1Z7	98.8	<u>30</u>
	7381, 7400, 7430, 7460, 7490 Pacific Circle Mississauga ON	166.2	<u>35</u>
	1100 Courtney Park Dr E, 1111 Tristar Dr, 6400 Shawson Dr Mississauga ON	7.3	<u>37</u>

<u>Site</u>	<u>Address</u>	<u>Distance m</u>	<u>Map Key</u>
	1100 Courtneypark Drive Mississauga ON	36.6	<u>42</u>
	There are 3 addresses. Please see special instructions. Mississauga ON	100.3	<u>47</u>
	1080 Tristar Dr Mississauga On Mississauga ON L5T1P1	232.0	<u>51</u>
	7035 Ordan Drive MISSISSAUGA ON L5T 1T1	127.6	<u>59</u>
	7035 Ordan Drive Mississauga ON L5T 1T1	127.6	<u>59</u>
	7035 Ordan Drive Mississauga ON L5T 1T1	127.6	<u>59</u>
	7035 Ordan Drive n/a ON L5T 1T1	127.6	<u>59</u>
	1180 Courtneypark Dr. E Mississauga ON L5T 1P2	37.6	<u>73</u>
	6335-6385 Shawson Drive Mississauga ON L5T 1S7	243.8	<u>80</u>
	1195 Courtneypark Drive East Mississauga ON	204.2	<u>83</u>
	1200 COURTNEY DRIVE E MISSISSAUGA ON	10.5	<u>88</u>
	6430 VIPOND DR. MISSISSAUGA ON L5T 1W8	70.2	<u>90</u>
	6455 Vipond Drive Mississauga ON L5T 1J9	172.1	<u>99</u>
	6455 Vipond Drive Mississauga ON L5T 1J9	172.1	<u>99</u>
	1280 Courtneypark Drive East Mississauga ON L5T 1N6	33.2	<u>100</u>
	Derry Road East And Bramalea Road Mississauga ON	157.2	<u>101</u>
	6550 Danville Road Mississauga ON L5T 2S6	241.2	<u>102</u>
	6550 Danville Road Mississauga ON	241.2	<u>102</u>
	1401 & 1411 COURTNEYPARK DRIVE E MISSISSAUGA ON	11.9	<u>103</u>
	Danville Rd Mississauga ON	208.2	<u>104</u>
	Kenedy RD && Courtney Park DR Mississauga ON	170.8	<u>114</u>
	Kennedy Rd Mississauga ON	180.4	<u>125</u>
	Courtneypark Dr and Kennedy Rd Mississauga ON	3.4	<u>126</u>

<u>Site</u>	<u>Address</u>	<u>Distance m</u>	<u>Map Key</u>
	6660 Kennedy Rd Mississauga ON L5T 2M9	246.7	<u>136</u>
	6415 Dixie Road Mississauga ON L5T 1A4	42.8	<u>139</u>
	6435 - 6437 Dixie Road Mississauga ON L5T 1A4	143.8	<u>140</u>
	6325 Dixie Rd Mississauga ON	116.3	<u>144</u>
	Mississauga 6345 Dixie Road ON L5T 2E6	175.2	<u>145</u>
	6345 Dixie Rd Mississauga ON L5T 2E6	175.2	<u>145</u>
	Unit 4 - 6435 Dixie Rd Mississauga ON L5T 1X4	219.2	<u>148</u>
	441 Courtneypark Dr E Mississauga ON L5T 2V3	212.0	<u>150</u>
	400 Courtneypark Drive East Mississauga ON L5T 2S5	235.0	<u>151</u>
	1561 Courtneypark Dr East Mississauga ON L5T 1V9	193.0	<u>156</u>

EXP - List of TSSA Expired Facilities

A search of the EXP database, dated Current to Nov 2014 has found that there are 46 EXP site(s) within approximately 0.25 kilometers of the project property.

<u>Site</u>	<u>Address</u>	<u>Distance m</u>	<u>Map Key</u>
BEAVER LUMBER	1195 COURTNEYPARK DR E MISSISSAUGA ON	35.9	<u>85</u>
BEAVER LUMBER	1195 COURTNEYPARK DR E MISSISSAUGA ON	35.9	<u>85</u>
VIPOND AUTOMATIC SPRINKLERS CO LTD	6380 VIPOND DR MISSISSAUGA ON	100.7	<u>92</u>
VIPOND AUTOMATIC SPRINKLERS CO LTD	6380 VIPOND DR MISSISSAUGA ON L5T 1A1	100.7	<u>92</u>
VIPOND AUTOMATIC SPRINKLERS CO LTD	6380 VIPOND DR MISSISSAUGA ON	100.7	<u>92</u>
VIPOND AUTOMATIC SPRINKLERS CO LTD	6380 VIPOND DR MISSISSAUGA ON	100.7	<u>92</u>
VIPOND AUTOMATIC SPRINKLERS CO LTD	6380 VIPOND DR MISSISSAUGA ON L5T 1A1	100.7	<u>92</u>
VIPOND AUTOMATIC SPRINKLERS CO LTD	6380 VIPOND DR MISSISSAUGA ON	100.7	<u>92</u>
VIPOND AUTOMATIC SPRINKLERS CO LTD	6380 VIPOND DR MISSISSAUGA ON	100.7	<u>92</u>

Site	Address	Distance m	Map Key
PUROLATOR INC	6505 VIPOND DR MISSISSAUGA ON	244.1	105
PUROLATOR INC	6505 VIPOND DR MISSISSAUGA ON	244.1	105
PUROLATOR INC	6505 VIPOND DR MISSISSAUGA ON	244.1	105
PUROLATOR INC	6505 VIPOND DR MISSISSAUGA ON	244.1	105
PUROLATOR INC	6505 VIPOND DR MISSISSAUGA ON L5T 1J9	244.1	105
PUROLATOR INC	6505 VIPOND DR MISSISSAUGA ON	244.1	105
PUROLATOR INC	6505 VIPOND DR MISSISSAUGA ON L5T 1J9	244.1	105
PUROLATOR INC	6505 VIPOND DR MISSISSAUGA ON L5T 1J9	244.1	105
PUROLATOR INC	6505 VIPOND DR MISSISSAUGA ON L5T 1J9	244.1	105
1388652 ONTARIO INC.	1520 COURTNEYPARK DR E MISSISSAUGA ON L5T 2C7	40.6	142
1388652 ONTARIO INC.	1520 COURTNEYPARK DR E MISSISSAUGA ON L5T 2C7	40.6	142
1388652 ONTARIO INC.	1520 COURTNEYPARK DR E MISSISSAUGA ON L5T 2C7	40.6	142
1388652 ONTARIO INC.	1520 COURTNEYPARK DR E MISSISSAUGA ON L5T 2C7	40.6	142
1388652 ONTARIO INC.	1520 COURTNEYPARK DR E MISSISSAUGA ON L5T 2C7	40.6	142
SNVSHARISH INC	1520 COURTNEYPARK DR E MISSISSAUGA ON L5T 2C7	40.6	142
1388652 ONTARIO INC.	1520 COURTNEYPARK DR E MISSISSAUGA ON L5T 2C7	40.6	142
1388652 ONTARIO INC.	1520 COURTNEYPARK DR E MISSISSAUGA ON L5T 2C7	40.6	142
1388652 ONTARIO INC.	1520 COURTNEYPARK DR E MISSISSAUGA ON L5T 2C7	40.6	142
1388652 ONTARIO INC.	1520 COURTNEYPARK DR E MISSISSAUGA ON L5T 2C7	40.6	142
1388652 ONTARIO INC.	1520 COURTNEYPARK DR E MISSISSAUGA ON L5T 2C7	40.6	142
1388652 ONTARIO INC.	1520 COURTNEYPARK DR E MISSISSAUGA ON L5T 2C7	40.6	142
1388652 ONTARIO INC.	1520 COURTNEYPARK DR E MISSISSAUGA ON L5T 2C7	40.6	142
1388652 ONTARIO INC.	1520 COURTNEYPARK DR E MISSISSAUGA ON L5T 2C7	40.6	142
1388652 ONTARIO INC.	1520 COURTNEYPARK DR E MISSISSAUGA ON L5T 2C7	40.6	142
COURTNEY PARK ESSO	6415 DIXIE RD MISSISSAUGA ON	144.8	155

<u>Site</u>	<u>Address</u>	<u>Distance m</u>	<u>Map Key</u>
COURTNEY PARK ESSO	6415 DIXIE RD MISSISSAUGA ON	144.8	<u>155</u>
COURTNEY PARK ESSO	6415 DIXIE RD MISSISSAUGA ON L5T 1A4	144.8	<u>155</u>
UNIPETRO RESOURCES INC	6415 DIXIE RD MISSISSAUGA ON L5T 1A4	144.8	<u>155</u>
COURTNEY PARK ESSO	6415 DIXIE RD MISSISSAUGA ON	144.8	<u>155</u>
COURTNEY PARK ESSO	6415 DIXIE RD MISSISSAUGA ON L5T 1A4	144.8	<u>155</u>
COURTNEY PARK ESSO	6415 DIXIE RD MISSISSAUGA ON L5T 1A4	144.8	<u>155</u>
COURTNEY PARK ESSO	6415 DIXIE RD MISSISSAUGA ON	144.8	<u>155</u>
COURTNEY PARK ESSO	6415 DIXIE RD MISSISSAUGA ON L5T 1A4	144.8	<u>155</u>
COURTNEY PARK ESSO	6415 DIXIE RD MISSISSAUGA ON L5T 1A4	144.8	<u>155</u>
COURTNEY PARK ESSO	6415 DIXIE RD MISSISSAUGA ON L5T 1A4	144.8	<u>155</u>
COURTNEY PARK ESSO	6415 DIXIE RD MISSISSAUGA ON	144.8	<u>155</u>
COURTNEY PARK ESSO	6415 DIXIE RD MISSISSAUGA ON	144.8	<u>155</u>
COURTNEY PARK ESSO	6415 DIXIE RD MISSISSAUGA ON	144.8	<u>155</u>

FST - Fuel Storage Tank

A search of the FST database, dated 2010-Nov 2014 has found that there are 11 FST site(s) within approximately 0.25 kilometers of the project property.

<u>Site</u>	<u>Address</u>	<u>Distance m</u>	<u>Map Key</u>
BRUCE R SMITH LTD	6550 DANVILLE RD MISSISSAUGA ON L5T 2F6	92.2	<u>108</u>
BRUCE R SMITH LTD	6550 DANVILLE RD MISSISSAUGA ON L5T 2F6	92.2	<u>108</u>
UNIPETRO HOLDINGS	6625 KENNEDY RD MISSISSAUGA ON L5T 2W4	103.7	<u>119</u>
UNIPETRO HOLDINGS	6625 KENNEDY RD MISSISSAUGA ON L5T 2W4	103.7	<u>119</u>
UNIPETRO HOLDINGS	6625 KENNEDY RD MISSISSAUGA ON L5T 2W4	103.7	<u>119</u>
UNIPETRO HOLDINGS	6625 KENNEDY RD MISSISSAUGA ON L5T 2W4	103.7	<u>119</u>
2134618 ONTARIO INC.	6415 DIXIE RD MISSISSAUGA ON L5T 1A4	144.8	<u>155</u>

<u>Site</u>	<u>Address</u>	<u>Distance m</u>	<u>Map Key</u>
2134618 ONTARIO INC.	6415 DIXIE RD MISSISSAUGA ON L5T 1A4	144.8	<u>155</u>
2134618 ONTARIO INC.	6415 DIXIE RD MISSISSAUGA ON L5T 1A4	144.8	<u>155</u>
2134618 ONTARIO INC.	6415 DIXIE RD MISSISSAUGA ON L5T 1A4	144.8	<u>155</u>
2134618 ONTARIO INC.	6415 DIXIE RD MISSISSAUGA ON L5T 1A4	144.8	<u>155</u>

FSTH - Fuel Storage Tank - Historic

A search of the FSTH database, dated Pre-Jan 2010* has found that there are 6 FSTH site(s) within approximately 0.25 kilometers of the project property.

<u>Site</u>	<u>Address</u>	<u>Distance m</u>	<u>Map Key</u>
BRUCE R SMITH LTD	6550 DANVILLE RD MISSISSAUGA ON L5T 2S6	241.2	<u>102</u>
BRUCE R SMITH LTD	6550 DANVILLE RD MISSISSAUGA ON L5T 2S6	241.2	<u>102</u>
UNIPETRO HOLDINGS	6625 KENNEDY RD MISSISSAUGA ON L5T 2W4	103.7	<u>119</u>
UNIPETRO HOLDINGS	6625 KENNEDY RD MISSISSAUGA ON L5T 2W4	103.7	<u>119</u>
UNIPETRO RESOURCES INC	6415 DIXIE RD MISSISSAUGA ON L5T 1A4	42.8	<u>139</u>
SNVSHARISH INC	1520 COURTNEYPARK DR E MISSISSAUGA ON L5T 2C7	40.6	<u>142</u>

GEN - Ontario Regulation 347 Waste Generators Summary

A search of the GEN database, dated 1986-Apr 2014 has found that there are 326 GEN site(s) within approximately 0.25 kilometers of the project property.

<u>Site</u>	<u>Address</u>	<u>Distance m</u>	<u>Map Key</u>
PUROLATOR INC.	6520 KESTREL ROAD MISSISSAUGA ON	85.0	<u>4</u>
PUROLATOR COURIER LTD.	6520 KESTREL ROAD MISSISSAUGA ON L5T 1Z6	106.4	<u>5</u>
PUROLATOR INC.	6520 KESTREL ROAD MISSISSAUGA ON L5T 1Z6	106.4	<u>5</u>
PUROLATOR COURIER LTD.	6520 KESTREL ROAD MISSISSAUGA ON L5T 1Z6	106.4	<u>5</u>
PUROLATOR INC.	6520 KESTREL ROAD MISSISSAUGA ON L5T 1Z6	106.4	<u>5</u>
PUROLATOR INC.	6520 KESTREL ROAD MISSISSAUGA ON L5T 1Z6	106.4	<u>5</u>

Site	Address	Distance m	Map Key
PUROLATOR INC.	6520 KESTREL ROAD MISSISSAUGA ON L5T 1Z6	106.4	<u>5</u>
BRABENDER TECHNOLOGIE INC.	6500 KESTREL ROAD MISSISSAUGA ON	77.2	<u>7</u>
BRABENDER TECHNOLOGIE INC.	6500 KESTREL ROAD MISSISSAUGA ON L5T 1Z6	75.2	<u>8</u>
BRABENDER TECHNOLOGIE INC.	6500 KESTREL ROAD MISSISSAUGA ON L5T 1Z6	75.2	<u>8</u>
CROSFIELD CANADA INCORPORATED	6500 KESTREL ROAD MISSISSAUGA ON L5T 1Z6	75.2	<u>8</u>
CONTROL AND METERING LIMITED	6500 KESTREL ROAD MISSISSAUGA ON L5T 1Z6	75.2	<u>8</u>
CROSFIELD CANADA INC. 07-134	6500 KESTREL ROAD MISSISSAUGA ON L5T 1Z6	75.2	<u>8</u>
CROSTFIELD (CANADA) INC.	6500 KESTREL ROAD MISSISSAUGA ON L5T 1Z6	75.2	<u>8</u>
BRABENDER TECHNOLOGIE INC.	6500 KESTREL ROAD MISSISSAUGA ON L5T 1Z6	75.2	<u>8</u>
BRABENDER TECHNOLOGIE INC.	6500 KESTREL ROAD MISSISSAUGA ON L5T 1Z6	75.2	<u>8</u>
CONTROL AND METERING	6500 KESTREL ROAD MISSISSAUGA ON L5T 1Z6	75.2	<u>8</u>
BRABENDER TECHNOLOGIE INC.	6500 KESTREL ROAD MISSISSAUGA ON L5T 1Z6	75.2	<u>8</u>
BRABENDER TECHNOLOGIE INC.	6500 KESTREL ROAD MISSISSAUGA ON L5T 1Z6	75.2	<u>8</u>
PINE ENVIRONMENTAL SERVICES INC.	6380 TOMKEN ROAD, UNIT 1 & 2 MISSISSAUGA ON L5T 1Y4	161.5	<u>10</u>
PINE ENVIRONMENTAL SERVICES INC.	6380 TOMKEN ROAD, UNIT 1 & 2 MISSISSAUGA ON L5T 1Y4	161.5	<u>10</u>
SERVICEMASTER	6540 TOMKEN ROAD MISSISSAUGA ON L5T 2E9	180.0	<u>12</u>
Orlando Corporation	1050 Courtney Park Drive East Mississauga ON	9.1	<u>15</u>
FISHERIES & OCEANS CANADA	1050 COURTNEY PARK DRIVE EAST MISSISSAUGA ON L5T 2R4	9.1	<u>15</u>
CANADIAN FOOD INSPECTION AGENCY	1050 COURTNEY PARK DRIVE EAST MISSISSAUGA ON L5T 2R4	9.1	<u>15</u>
QUALITY SYSTEMS DESIGN & MANUFACTURING	6470 KESTREL ROAD MISSISSAUGA ON	83.1	<u>18</u>
CPD Accessories, Inc.	6580 Kestrel Road Mississauga ON L5T 1Z9	222.4	<u>19</u>
QUALITY SYSTEMS DESIGN & MANUFACTURING	6470 KESTREL ROAD MISSISSAUGA ON L5T 1Z7	80.5	<u>20</u>

Site	Address	Distance m	Map Key
QUALITY SYSTEMS DESIGN & MANUFACTURING	6470 KESTREL ROAD MISSISSAUGA ON L5T 1Z7	80.5	<u>20</u>
QUALITY SYSTEMS DESIGN & MANUFACTURING	6470 KESTREL ROAD MISSISSAUGA ON L5T 1Z7	80.5	<u>20</u>
QUALITY SYSTEMS DESIGN & MANUFACTURING	6470 KESTREL ROAD MISSISSAUGA ON L5T 1Z7	80.5	<u>20</u>
GRAPHIC WORKSHOP STUDIOS LTD.	6520 GOTTARDO COURT MISSISSAUGA ON L5T 2A2	125.7	<u>21</u>
WESTPORT PRESS LTD.	6520 GOTTARDO COURT MISSISSAUGA ON L5T 2A2	125.7	<u>21</u>
GRAPHIC WORKSHOP STUDIOS LTD.	6520 GOTTARDO COURT MISSISSAUGA ON L5T 2A2	125.7	<u>21</u>
GRAPHIC WORKSHOP STUDIOS LTD. 16-340	6520 GOTTARDO COURT MISSISSAUGA ON L5T 2A2	125.7	<u>21</u>
GRAPHIC WORKSHOP STUDIOS LTD.	6520 GOTTARDO COURT MISSISSAUGA ON L5T 2A2	125.7	<u>21</u>
WESTPORT PRESS LTD. 42-272	6520 GOTTARDO COURT MISSISSAUGA ON L5T 2A2	125.7	<u>21</u>
XEROX CANADA INC.	1055 COURTNEY PARK DRIVE MISSISSAUGA ON L5T 1M7	68.6	<u>22</u>
XEROX CANADA INC. 43-050	1055 COURTNEY PARK DRIVE MISSISSAUGA ON L5T 1M7	68.6	<u>22</u>
ELECTRONIC PRODUCT RECOVERY SER. INC.	1055 COURTNEY PARK DRIVE MISSISSAUGA ON L5T 1M5	68.6	<u>22</u>
Sherway Warehousing Ltd.	1055 Courtney Park Drive Mississauga ON L5T 1M7	68.6	<u>22</u>
Sherway Warehousing	1055 Courtney Park Drive Mississauga ON L5T 1M7	68.6	<u>22</u>
XEROX CANADA INC. 43-050	NATIONAL DISTRIBUTION CENTER 1055 COURTNEY PARK DRIVE MISSISSAUGA ON L5T 1M7	68.6	<u>22</u>
XEROX CANADA INC.	NATIONAL DISTRIBUTION CENTER 1055 COURTNEY PARK DRIVE MISSISSAUGA ON L5T 1M7	68.6	<u>22</u>
Sherway Warehousing	1055 Courtney Park Dr E Mississauga ON	68.6	<u>22</u>
Noranda Inc.	1055 Courtney Park Drive Mississauga ON	68.6	<u>22</u>
Atlas Copco Canada Inc. Mining	1025 Tristar Drive Mississauga ON	211.7	<u>24</u>
HYDRAUX MANUFACTURING LTD.	7461 PACIFIC CIRCLE MISSISSAUGA ON L5T 2A4	246.0	<u>25</u>
HYDRAUX MANUFACTURING LTD. 19-677	7461 PACIFIC CIRCLE MISSISSAUGA ON L5T 2A4	246.0	<u>25</u>
HYDRAUX MANUFACTURING LTD.	7461 Pacific Circle Mississauga ON L5T 2A4	246.0	<u>25</u>

Site	Address	Distance m	Map Key
HYDRAUX MANUFACTURING LTD.	7461 Pacific Circle Mississauga ON L5T 2A4	246.0	<u>25</u>
ZURN INDUSTRIES LIMITED	6540 GOTTARDO COURT MISSISSAUGA ON L5T 2A2	181.1	<u>26</u>
CCL INDUSTRIES INC.	6540 GOTTARDO COURT MISSISSAUGA ON L5T 2A2	181.1	<u>26</u>
ISC Specialty Chemicals	6540 Gottardo Crt. Mississauga ON L5T 2A2	181.1	<u>26</u>
CCL INDUSTRIES INC. 10-332	6540 GOTTARDO COURT MISSISSAUGA ON L5T 2A2	181.1	<u>26</u>
alfa International Enterprises Ltd.	6540 Gottardo Court Mississauga ON	181.1	<u>26</u>
CCL INDUSTRIES INC.	6540 GOTTARDO COURT MISSISSAUGA ON L5T 2A2	181.1	<u>26</u>
alfa International Enterprises Ltd.	6540 Gottardo Court Mississauga ON	181.1	<u>26</u>
ESPAR PRODUCTS INC.	6435 KESTREL ROAD MISSISSAUGA ON L5T 1Z8	195.8	<u>27</u>
Talius	7401 Pacific Circle Mississauga ON L5T 2A4	102.8	<u>28</u>
Total Power Limited	6450 Kestrel Road Mississauga ON	102.1	<u>29</u>
Total Power Limited	6450 Kestrel Road Mississauga ON L5T 1Z7	98.8	<u>30</u>
Total Power Limited Mississauga	6450 Kestrel Road Mississauga ON L5T 1Z7	98.8	<u>30</u>
Total Power Limited	6450 Kestrel Road Mississauga ON L5T 1Z7	98.8	<u>30</u>
Total Power Limited	6450 Kestrel Road Mississauga ON L5T 1Z7	98.8	<u>30</u>
Total Power Limited	6450 Kestrel Road Mississauga ON L5T 1Z7	98.8	<u>30</u>
North American Feed Screw Limited	6425 Kestrel Road Mississauga ON	234.3	<u>31</u>
North American Feed Screw Limited	6425 Kestrel Road Mississauga ON	234.3	<u>31</u>
North American Feed Screw Limited	6425 Kestrel Road Mississauga ON	234.3	<u>31</u>
BECKMAN INSTRUMENTS (CANADA) INC.	1045 TRISTAR DRIVE MISSISSAUGA ON L5T 1W5	234.4	<u>32</u>
IMAGINEX INCORPORATED	1045 TRISTAR DRIVE MISSISSAUGA ON L5T 1W5	234.4	<u>32</u>
IMAGIFLEX PLATE SERVICES INC.	1045 TRISTAR DRIVE MISSISSAUGA ON L5T 1W5	234.4	<u>32</u>
SCHAWK MISSISSAUGA	1045 TRISTAR DRIVE MISSISSAUGA ON L5T 1W5	234.4	<u>32</u>

Site	Address	Distance m	Map Key
BECKMAN INSTRUMENTS (CANADA) INC. 05-821	1045 TRISTAR DR. MISSISSAUGA ON L5T 1W5	234.4	<u>32</u>
HI-V INTERNATIONAL INC.	6440 KESTREL ROAD MISSISSAUGA ON L5T 1Z7	144.4	<u>36</u>
Magnifoam Technology Inc.	7391 PACIFIC CIRCLE MISSISSAUGA ON L5T 2A4	105.0	<u>38</u>
P.A. F(SEE &USE ON1869302)YFAB)	7381-7391 PACIFIC CIRCLE MISSISSAUGA ON L5T 2A4	105.0	<u>38</u>
ADLI Group	7391 Pacific Circle Mississauga ON	110.5	<u>39</u>
ADLI Group	7391 Pacific Circle Mississauga ON	110.5	<u>39</u>
TENCORR PACKAGING INC.	1135 COURTNEY PARK DRIVE EAST MISSISSAUGA ON L5T 1S5	103.7	<u>43</u>
TENCORR PACKAGING INC.	1135 COURTNEY PARK DRIVE EAST MISSISSAUGA ON L5T 1S5	103.7	<u>43</u>
TENCORR PACKAGING INC.	1135 COURTNEY PARK DRIVE EAST MISSISSAUGA ON L5T 1S5	103.7	<u>43</u>
TENCORR PACKAGING INC.	1135 COURTNEY PARK DRIVE EAST MISSISSAUGA ON L5T 1S5	103.7	<u>43</u>
TENCORR PACKAGING INC.	1135 COURTNEY PARK DRIVE MISSISSAUGA ON L5T 1S5	103.7	<u>43</u>
TENCORR PACKAGING INC.	1135 COURTNEY PARK DRIVE EAST MISSISSAUGA ON	103.7	<u>43</u>
TENCORR PACKAGING INC.	1135 COURTNEY PARK DRIVE EAST MISSISSAUGA ON L5T 1S5	103.7	<u>43</u>
TENCORR PACKAGING INC.	1135 COURTNEY PARK DRIVE EAST MISSISSAUGA ON L5T 1S5	103.7	<u>43</u>
Pella Windows & Doors of Ontario	6400 Shawson Drive Unit 5 Mississauga ON	102.6	<u>44</u>
3M Canada	7381 Pacific Circle Mississauga ON	117.8	<u>46</u>
MTI PolyFab Inc.	7381 Pacific Circle Mississauga ON L5T 2A4	117.8	<u>46</u>
3M Canada	7381 Pacific Circle Mississauga ON L5T 2A4	117.8	<u>46</u>
ANGEL INTERNATIONAL IMPORTS INC.	7381 PACIFIC CIRCLE MISSISSAUGA ON L5T 2A4	117.8	<u>46</u>
ANGEL INTERNATIONAL IMPORTS INCORPORATED	7381 PACIFIC CIRCLE MISSISSAUGA ON L5T 2A4	117.8	<u>46</u>
3M Canada 3M Thermal Acoustic Systems	7381 Pacific Circle Mississauga ON L5T 2A4	117.8	<u>46</u>
P.A. FABRICATORS LTD. (POLYFAB)	7381 PACIFIC CIRCLE MISSISSAUGA ON L5T 2A4	117.8	<u>46</u>
MTI Global Inc.	7381 Pacific Circle Mississauga ON L5T 2A4	117.8	<u>46</u>

Site	Address	Distance m	Map Key
3M Canada	7381 Pacific Circle Mississauga ON L5T 2A4	117.8	46
MAGNIFOAM TECHNOLOGY INC.	7381 PACIFIC CIRCLE MISSISSAUGA ON L5T 2A4	117.8	46
3M Canada	7381 Pacific Circle Mississauga ON L5T 2A4	117.8	46
3M Canada	7381 Pacific Circle Mississauga ON L5T 2A4	117.8	46
ANGEL INTERNATIONAL IMPORTS INC. 03-359	7381 PACIFIC CIRCLE MISSISSAUGA ON L5T 2A4	117.8	46
BET SERVICES INC.	7400 Pacific Circle MISSISSAUGA ON	247.7	49
ABB BATTERIES INC.(SEE & USE ON2165600)	7400 PACIFIC CIRCLE MISSISSAUGA ON L5T 2A4	245.0	50
BET SERVICES INC.	7400 PACIFIC CIRCLE MISSISSAUGA ON L5T 2A4	245.0	50
BET SERVICES INC.	7400 PACIFIC CIRCLE MISSISSAUGA ON L5T 2A4	245.0	50
ABB BATTERIES INC.	7400 PACIFIC CIRCLE MISSISSAUGA ON L5T 2A4	245.0	50
BET SERVICES INC.	7400 PACIFIC CIRCLE MISSISSAUGA ON L5T 2A4	245.0	50
BET SERVICES INC.	7400 PACIFIC CIRCLE MISSISSAUGA ON L5T 2A4	245.0	50
C C COLOR CORPORATION OF CANADA LIMITED	1080 TRISTAR DRIVE # 4 MISSISSAUGA ON L5T 1P1	232.0	51
C C COLOR CORP. OF CANADA LTD.	1080 TRISTAR DRIVE, #4 MISSISSAUGA ON L5T 1P1	232.0	51
C C COLOR CORP. OF CANADA LTD. 07-038	1080 TRISTAR DRIVE, #4 MISSISSAUGA ON L5T 1P1	232.0	51
C C COLOR CORP. OF CANADA LTD.	1080 TRISTAR DRIVE # 4 MISSISSAUGA ON L5T 1P1	232.0	51
RONNIE'S GENERATOR (OUT OF BUS.)	1080 TRISTAR DRIVE, UNIT 18 MISSISSAUGA ON L5T 1P1	232.0	51
RONNIE'S GENERATOR SERVICE LTD.	1080 TRISTAR DRIVE, UNIT 18 MISSISSAUGA ON L5T 1P1	232.0	51
RONNIE'S GENERATOR (OUT OF BUS.) 33-235	1080 TRISTAR DRIVE, UNIT 18 MISSISSAUGA ON L5T 1P1	232.0	51
MISSISSAUGA PAPER FIBRES	1111 TRISTAR DRIVE, UNIT 1-8 MISSISSAUGA ON L5T 1W5	137.7	53
ANNAN AND BIRD LITHOGRAPHERS	7361 PACIFIC CIR. MISSISSAUGA ON L5T 2A4	216.7	55
ANAN AND BIRD LITHOGRAPHERS	7361 PACIFIC CIRCLE MISSISSAUGA ON L5T 2A4	216.7	55
ANNAN AND BIRD LITHOGRAPHERS LTD.	7361 PACIFIC CIR. MISSISSAUGA ON	216.7	55

<u>Site</u>	<u>Address</u>	<u>Distance m</u>	<u>Map Key</u>
ARPECO ENGINEERING LIMITED 03-280	7095 ORDAN DRIVE MISSISSAUGA ON L5T 1K6	102.2	<u>57</u>
ARPECO ENGINEERING LIMITED	7095 ORDAN DR. MISSISSAUGA ON L5T 1K6	102.2	<u>57</u>
ARPECO ENGINEERING LIMITED	7095 ORDAN DRIVE MISSISSAUGA ON L5T 1K6	102.2	<u>57</u>
REGAL GREETINGS & GIFTS INC.	7035 ORDAN DRIVE MISSISSAUGA ON M4G 2L6	127.6	<u>59</u>
Clariant (Canada) Inc.	7035 Ordan Drive Mississauga ON L5T 1T1	127.6	<u>59</u>
R. T. Vanderbilt Co., Inc.	7035 Ordan Drive Mississauga ON L5T 1T1	127.6	<u>59</u>
REGAL GREETINGS & GIFT	7035 ORDAN DR. MISSISSAUGA ON L5T 1T1	127.6	<u>59</u>
R. T. Vanderbilt Co., Inc.	7035 Ordan Drive Mississauga ON L5T 1T1	127.6	<u>59</u>
REGAL GREETINGS & GIFT 33-400	7035 ORDAN DR. MISSISSAUGA ON L5T 1T1	127.6	<u>59</u>
Vanderbilt Chemicals, LLC	7035 Ordan Drive Mississauga ON L5T 1T1	127.6	<u>59</u>
R. T. Vanderbilt Co., Inc.	7035 Ordan Drive Mississauga ON L5T 1T1	127.6	<u>59</u>
REGAL GREETINGS & GIFTS INC	7035 ORDAN DRIVE MISSISSAUGA ON M4G 2L6	127.6	<u>59</u>
Kleiberit Adhesives of Canada Inc.	7035 Ordan Drive Mississauga ON	127.6	<u>59</u>
Astro - Tech Inc.	7035 Ordan Drive Mississauga ON L5T 1T1	127.6	<u>59</u>
Vanderbilt Chemicals, LLC	7035 Ordan Drive Mississauga ON L5T 1T1	127.6	<u>59</u>
Clariant (Canada) Inc.	7035 Ordan Drive Mississauga ON L5T 1T1	127.6	<u>59</u>
REGAL GREETINGS & GIFTS INC. 33-400	7035 ORDAN DRIVE MISSISSAUGA ON M4G 2L6	127.6	<u>59</u>
Vanderbilt Chemicals, LLC	7035 Ordan Drive Mississauga ON	127.6	<u>59</u>
R. T. Vanderbilt Co., Inc.	7035 Ordan Drive Mississauga ON L5T 1T1	127.6	<u>59</u>
REGAL GREETINGS & GIFT	7035 ORDAN DR. MISSISSAUGA ON L5T 1T1	127.6	<u>59</u>
REGAL GREETINGS & GIFTS CORPORATION	7035 ORDAN DRIVE MISSISSAUGA ON M4G 2L6	127.6	<u>59</u>
Kleiberit Adhesives of Canada Inc.	7035 Ordan Drive Mississauga ON	127.6	<u>59</u>

Site	Address	Distance m	Map Key
Pella Windows & Doors of Ontario	6400 Shawson Drive Unit 5 Mississauga ON L5T 1L8	103.6	<u>60</u>
Pella Windows & Doors of Ontario	6400 Shawson Drive Unit 5 Mississauga ON L5T 1L8	103.6	<u>60</u>
Pella Windows & Doors of Ontario	6400 Shawson Drive Unit 5 Mississauga ON L5T 1L8	103.6	<u>60</u>
PHOENIX BIOMEDICAL PRODUCTS INC. 31-168	6400 SHAWSON DRIVE MISSISSAUGA ON L5T 1L8	103.6	<u>60</u>
PHOENIX BIOMEDICAL PRODUCTS INC.	6400 SHAWSON DRIVE MISSISSAUGA ON L5T 1L8	103.6	<u>60</u>
Pella Windows & Doors of Ontario	6400 Shawson Drive Unit 5 Mississauga ON L5T 1L8	103.6	<u>60</u>
Pella Windows & Doors of Ontario	6400 Shawson Drive Unit 5 Mississauga ON L5T 1L8	103.6	<u>60</u>
MARCOM GROUP INC.	1180 COURTNEYPARK DRIVE EAST MISSISSAUGA ON L5T 1P2	37.6	<u>73</u>
MARCOM GROUP INC	1180 COURTNEYPARK DRIVE EAST MISSISSAUGA ON L5T 1P2	37.6	<u>73</u>
MARCOM GROUP INC.	1180 COURTNEYPARK DRIVE EAST MISSISSAUGA ON L5T 1P2	37.6	<u>73</u>
TYPISTRY LTD.	1180 COURTNEYPARK DRIVE EAST MISSISSAUGA ON L5T 1P2	37.6	<u>73</u>
MARCOM GROUP INC	1180 Courtneypark Dr E Mississauga ON L5T 1P2	37.6	<u>73</u>
MARCOM GROUP INC.	1180 COURTNEYPARK DRIVE EAST MISSISSAUGA ON L5T 1P2	37.6	<u>73</u>
MARCOM GROUP INC.	1180 COURTNEYPARK DRIVE EAST MISSISSAUGA ON	84.6	<u>76</u>
SIEMENS ELECTRIC LIMITED 35-210	6385 SHAWSON DRIVE C/O 1180 COURTNEY PARK DRIVE MISSISSAUGA ON L5T 1S7	190.4	<u>81</u>
SIEMENS ELECTRIC LIMITED	6385 SHAWSON DRIVE C/O 1180 COURTNEY PARK DRIVE MISSISSAUGA ON L5T 1S7	190.4	<u>81</u>
Atos Canada	6375 Shawson Drive Mississauga ON	219.7	<u>84</u>
BEAVER LUMBER COMPANY LIMITED	1195 COURTNEY PARK DRIVE MISSISSAUGA ON L5T 1R1	35.9	<u>85</u>
BEAVER LUMBER CO. LTD.	DISTRIBUTION 1195 COURTNEY PARK DRIVE MISSISSAUGA ON L5T 1R1	35.9	<u>85</u>
BEAVER LUMBER CO. LTD. 04-248	DISTRIBUTION 1195 COURTNEY PARK DRIVE MISSISSAUGA ON L5T 1R1	35.9	<u>85</u>
Siemens Healthcare Diagnostics Limited	1200 COURTNEYPARK DRIVE EAST MISSISSAUGA ON L5T 1P2	33.2	<u>89</u>
Siemens Healthcare Diagnostics Limited	1200 COURTNEYPARK DRIVE EAST MISSISSAUGA ON L5T 1P2	33.2	<u>89</u>
MCC POWERS (SEE & USE ON0905901)	1200 COURTNEY PARK DR. MISSISSAUGA ON L5T 1S2	33.2	<u>89</u>

<u>Site</u>	<u>Address</u>	<u>Distance m</u>	<u>Map Key</u>
DADE BEHRING CANADA INC.	1200 COURTNEYPARK DRIVE EAST MISSISSAUGA ON L5T 1P2	33.2	<u>89</u>
Siemens Canada Limited	1200 COURTNEYPARK DRIVE EAST MISSISSAUGA ON	33.2	<u>89</u>
DADE DIAGNOSTICS CORPORATION	1200 COURTNEY PARK DRIVE EAST MISSISSAUGA ON L5T 1P2	33.2	<u>89</u>
MCC POWERS	1200 COURTNEY PARK DR. MISSISSAUGA ON L5T 1S2	33.2	<u>89</u>
Siemens Canada Limited	1200 COURTNEYPARK DRIVE EAST MISSISSAUGA ON L5T 1P2	33.2	<u>89</u>
LANDIS & GYR POWERS, LTD.	1200 COURTNEY PARK DRIVE MISSISSAUGA ON L5T 1S2	33.2	<u>89</u>
MCC POWERS (SEE & USE ON0905901) 25-376	1200 COURTNEY PARK DR. MISSISSAUGA ON L5T 1S2	33.2	<u>89</u>
Siemens Canada Limited	1200 COURTNEYPARK DRIVE EAST MISSISSAUGA ON L5T 1P2	33.2	<u>89</u>
LANDIS & GY(OUT OF BUSINESS) 25-376	1200 COURTNEY PARK DRIVE MISSISSAUGA ON L5T 1S2	33.2	<u>89</u>
Siemens Canada Limited	1200 COURTNEYPARK DRIVE EAST MISSISSAUGA ON L5T 1P2	33.2	<u>89</u>
LANDIS & GYR POWERS, LTD. 25-376	1200 COURTNEY PARK DRIVE MISSISSAUGA ON L5T 1S2	33.2	<u>89</u>
Boston Scientific Ltd	6430 Vipond Drive Mississauga ON	70.2	<u>90</u>
Boston Scientific Ltd	6430 Vipond Drive Mississauga ON L5T 1W8	70.2	<u>90</u>
Boston Scientific Ltd	6430 Vipond Drive Mississauga ON L5T 1W8	70.2	<u>90</u>
Boston Scientific Ltd	6430 Vipond Drive Mississauga ON L5T 1W8	70.2	<u>90</u>
Boston Scientific Ltd	6430 Vipond Drive Mississauga ON L5T 1W8	70.2	<u>90</u>
Boston Scientific Ltd	6430 Vipond Drive Mississauga ON L5T 1W8	70.2	<u>90</u>
Boston Scientific Ltd	6430 Vipond Drive Mississauga ON L5T 1W8	70.2	<u>90</u>
Vipond Inc.	6380 Vipond Drive Mississauga ON	100.7	<u>92</u>
RICHARDS-WILCOX CANADA INC.	6450 MISSISSAUGA ON L5T 1T7	169.6	<u>93</u>
Schmolz + Bickenbach	6350 VIPOND DRIVE MISSISSAUGA ON	236.5	<u>96</u>
VIPOND AUTOMATIC SPRINKLER CO. LTD40-154	6380 VIPOND DR. MISSISSAUGA ON L5T 1A1	118.0	<u>97</u>

Site	Address	Distance m	Map Key
Vipond Inc.	6380 Vipond Drive Mississauga ON L5T 1A1	118.0	97
Vipond Inc.	6380 Vipond Drive Mississauga ON L5T 1A1	118.0	97
Vipond Inc.	6380 Vipond Drive Mississauga ON L5T 1A1	118.0	97
VIPOND FIRE PROTECTION LTD. 40-154	6380 VIPOND DRIVE MISSISSAUGA ON L5T 1A1	118.0	97
Vipond Inc.	6380 Vipond Drive Mississauga ON L5T 1A1	118.0	97
VIPOND FIRE PROTECTION LIMITED	6380 VIPOND DRIVE MISSISSAUGA ON L5T 1A1	118.0	97
VIPOND AUTOMATIC SPRINKLER CO. LTD	6380 VIPOND DR. MISSISSAUGA ON L5T 1A1	118.0	97
Vipond Inc.	6380 Vipond Drive Mississauga ON L5T 1A1	118.0	97
Vipond Inc.	6380 Vipond Drive Mississauga ON L5T 1A1	118.0	97
Canadian Bearings	1401 Courtney Park Dr. E Mississauga ON	43.7	98
Go-Jo Industries	6455 Vipond Dr. Mississauga ON L5T 1J9	172.1	99
BRUCE R. SMITH LIMITED	6550 DANVILLE ROAD MISSISSAUGA ON L5T 2S6	241.2	102
BRUCE R. SMITH LIMITED	6550 DANVILLE ROAD MISSISSAUGA ON L5T 2S6	241.2	102
BRUCE R. SMITH LIMITED	6550 DANVILLE ROAD MISSISSAUGA ON L5T 2S6	241.2	102
BRUCE R. SMITH LIMITED	6550 DANVILLE ROAD MISSISSAUGA ON L5T 2S6	241.2	102
BRUCE R. SMITH LIMITED	6550 DANVILLE ROAD MISSISSAUGA ON L5T 2S6	241.2	102
BRUCE R. SMITH LIMITED	6550 DANVILLE ROAD MISSISSAUGA ON L5T 2S6	241.2	102
BESTWAY CARTAGE LTD.	6505 VIPOND DRIVE MISSISSAUGA ON	244.1	105
FGL Sports Ltd	636 Marcove Road Mississauga ON L5T 2R7	244.0	106
FANUC ROBOTICS CANADA LTD.	1411 COURTNEY PARK DRIVE MISSISSAUGA ON L5T 2E1	43.7	107
BRUCE R. SMITH LIMITED	6550 DANVILLE ROAD MISSISSAUGA ON	92.2	108
Lodwick Transport Ltd	6550 Danville Rd Mississauga ON	92.2	108
Lodwick Transport Ltd	6550 Danville Rd Mississauga ON	92.2	108

Site	Address	Distance m	Map Key
KERRY INGREDIENTS	1445 COURTNEYPARK DRIVE EAST MISSISSAUGA ON L5T 2E3	54.8	<u>109</u>
FGL Sports Ltd	636 Marcove Road Mississauga ON	154.4	<u>110</u>
FGL Sports Ltd	636 Marcove Road Mississauga ON	154.4	<u>110</u>
BUNTIN REID PAPER	1330 COURTNEY PARK DR. E. MISSISSAUGA ON L5T 1K5	30.2	<u>111</u>
BUNTIN REID PAPER 06-012	1330 COURTNEY PARK DR. E. MISSISSAUGA ON L5T 1K5	30.2	<u>111</u>
Innovative Cooling Dynamics	6400 Ordan Drive Mississauga ON L5T 2H6	195.3	<u>112</u>
Innovative Cooling Dynamics	6400 Ordan Drive Mississauga ON L5T 2H6	195.3	<u>112</u>
FASCO BATH PRODUCTS INC.	6400 ORDAN DRIVE MISSISSAUGA ON L5T 2H6	195.3	<u>112</u>
Innovative Cooling Dynamics	6400 Ordan Drive Mississauga ON L5T 2H6	195.3	<u>112</u>
INNOVATIVE COOLING DYNAMICS	6400 ORDAN DRIVE MISSISSAUGA ON L5T 2H6	195.3	<u>112</u>
CARADON CONSUMER PRODUCTS	6400 ORDAN DRIVE MISSISSAUGA ON L5T 2H6	195.3	<u>112</u>
Innovative Cooling Dynamics	6400 Ordan Drive Mississauga ON	195.3	<u>112</u>
Innovative Cooling Dynamics	6400 Ordan Drive Mississauga ON L5T 2H6	195.3	<u>112</u>
FASCO PRODUCTS	DIV. OF INDAL LTD. 6400 ORDAN DRIVE MISSISSAUGA ON L5T 2H6	195.3	<u>112</u>
FASCO PRODUCTS (SEE&USE ON1920900)	INDAL LIMITED, A DIVISION OF 6400 ORDAN DRIVE MISSISSAUGA ON L5T 2H6	195.3	<u>112</u>
Innovative Cooling Dynamics	6400 Ordan Drive Mississauga ON L5T 2H6	195.3	<u>112</u>
FASCO PRODUCTS (SEE&USE ON1920900)15-404	DIV. OF INDAL LTD. 6400 ORDAN DRIVE MISSISSAUGA ON L5T 2H6	195.3	<u>112</u>
Innovative Cooling Dynamics	6400 Ordan Drive Mississauga ON ON L5T 2H6	195.3	<u>112</u>
STANLEY DOOR SYSTEMS	6390 ORDAN DRIVE MISSISSAUGA ON L5T 2H6	124.4	<u>116</u>
STANLEY DOOR SYSTEMS 35-529	6390 ORDAN DR., MISSISSAUGA C/O 42 QUEEN ELIZABETH BLVD. TORONTO ON L5T 2H6	124.4	<u>116</u>
Orlando Corporation	1400 CourtneyPark Mississauga ON	81.1	<u>120</u>
Orlando Corporation	1400 CourtneyPark Mississauga ON	81.2	<u>121</u>
Orlando Corporation	1400 CourtneyPark Mississauga ON L5T 1H1	81.2	<u>121</u>

Site	Address	Distance m	Map Key
G.N. JOHNSTON EQUIPMENT C LTD	1400 COURTNEY PARK DR. E. MISSISSAUGA ON L5T 1H1	81.2	121
Orlando Corporation	1400 CourtneyPark Mississauga ON L5T 1H1	81.2	121
Orlando Corporation	1400 CourtneyPark Mississauga ON	81.2	121
Orlando Corporation	1400 CourtneyPark Mississauga ON	81.2	121
Orlando Corporation	1400 CourtneyPark Mississauga ON L5T 1H1	81.2	121
G.N. JOHNSTON EQUIPMENT CO. LTD.	1400 COURTNEY PARK DRIVE MISSISSAUGA ON L5T 1H1	81.2	121
G.N. JOHNSTON EQUIPMENT C. LTD.	1400 COURTNEY PARK DR. E. MISSISSAUGA ON L5T 1H1	81.2	121
G.N. JOHNSTON EQUIPMENT C. LTD. 16-112	1400 COURTNEY PARK DR. E. MISSISSAUGA ON L5T 1H1	81.2	121
UNISOURCE CANADA INC	1475 COURTNEYPARK DRIVE EAST MISSISSAUGA ON L5T 2R1	31.8	124
UNISOURCE CANADA INC	1475 COURTNEYPARK DRIVE EAST MISSISSAUGA ON L5T 2R1	31.8	124
UNISOURCE CANADA INC	1475 COURTNEYPARK DRIVE EAST MISSISSAUGA ON L5T 2R1	31.8	124
UNISOURCE CANADA INC.	1475 COURTNEY PARK DRIVE EAST MISSISSAUGA ON L5T 2R1	31.8	124
UNISOURCE CANADA INC	1475 COURTNEYPARK DRIVE EAST MISSISSAUGA ON	151.4	127
CANON CANADA INC.	6390 DIXIE ROAD MISSISSAUGA ON	189.9	128
Revlon Canada Inc.	6685 Kennedy Road Mississauga ON L5T 3A5	195.6	129
Revlon Canada Inc.	6685 Kennedy Road Mississauga ON L5T 3A5	195.6	129
Henkel Canada Corporation	6685 Kennedy Road Mississauga ON L5T 3A5	195.6	129
Henkel Canada Corporation	6685 Kennedy Road Mississauga ON L5T 3A5	195.6	129
Henkel Canada Corporation	6685 Kennedy Road Mississauga ON L5T 3A5	195.6	129
LifeLabs LP	6560 Kennedy Road Mississauga ON L5T 2X4	133.8	130
CML HEALTHCARE INC.	6560 Kennedy Road Mississauga ON	133.8	130
CANADIAN MEDICAL LABORATORIES LIMITED	6560 KENNEDY ROAD MISSISSAUGA ON L5T 2X4	133.8	130
CML HEALTHCARE INC.	6560 Kennedy Road Mississauga ON L5T 2X4	133.8	130

Site	Address	Distance m	Map Key
CML HEALTHCARE INC.	6560 Kennedy Road Mississauga ON L5T 2X4	133.8	130
LifeLabs LP	6560 Kennedy Road Mississauga ON L5T 2X4	133.8	130
CML HEALTHCARE INC.	6560 Kennedy Road Mississauga ON L5T 2X4	133.8	130
CANON CANADA INC. 07-724	6390 DIXIE ROAD MISSISSAUGA ON L5T 1P7	190.3	133
CANON CANADA INC.	6390 DIXIE ROAD MISSISSAUGA ON L5T 1P7	190.3	133
CANON CANADA INC.	6390 DIXIE ROAD MISSISSAUGA ON L5T 1P7	190.3	133
CANON CANADA INC.	6390 DIXIE ROAD MISSISSAUGA ON L5T 1P7	190.3	133
CANON CANADA INC.	6390 DIXIE ROAD MISSISSAUGA ON L5T 1P7	190.3	133
CANON CANADA INC.	6390 DIXIE ROAD MISSISSAUGA ON L5T 1P7	190.3	133
CANON CANADA INC.	6390 DIXIE ROAD MISSISSAUGA ON L5T 1P7	190.3	133
LifeLabs LP	6560 Kennedy Road Mississauga ON	182.6	134
Region of Peel	6660 KENNEDY ROAD UNIT 3, STATION 2 MISSISSAUGA ON L5T 2M9	246.7	136
HALTON & MISSISSAUGA AMBULANCE SERV. LTD	6660 KENNEDY ROAD UNIT #3 MISSISSAUGA ON L5T 2M9	246.7	136
ULTIMATE PETROLEUM PRODUCTS INC.	6660 KENNEDY ROAD UNIT 20 MISSISSAUGA ON L5T 2M9	246.7	136
Region of Peel	6660 KENNEDY ROAD UNIT 3, STATION 2 MISSISSAUGA ON L5T 2M9	246.7	136
HALTON & MISSISSAUGA AMBULANCE SERV LTD.	6660 KENNEDY ROAD, UNIT #3 MISSISSAUGA ON L5T 2M9	246.7	136
HALTON & MISSISSAUGA AMBULANCE SRV19-625	SVC LTD., DIST. OF 6660 KENNEDY RD. #3 MISSISSAUGA,C/O 215 WYECROFT ROAD OAKVILLE ON L5T 2M9	246.7	136
TRM COPY CENTRES LTD. 37-808	6660 KENNEDY RD., UNIT 15 MISSISSAUGA ON L5T 2M9	246.7	136
Region of Peel	6660 KENNEDY ROAD UNIT 3, STATION 2 MISSISSAUGA ON L5T 2M9	246.7	136
RAM POWER SYSTEMS LTD. 51-004	6660 KENNEDY ROAD, UNIT 5 MISSISSAUGA ON L5T 2M9	246.7	136
ULTIMATE PETROLEUM PRODUCTS INC.	6660 KENNEDY ROAD UNIT 20 MISSISSAUGA ON L5T 2M9	246.7	136
Region of Peel	6660 KENNEDY ROAD UNIT 3, STATION 2 MISSISSAUGA ON L5T 2M9	246.7	136

Site	Address	Distance m	Map Key
Region of Peel	6660 KENNEDY ROAD UNIT 3, STATION 2	246.7	136
TRM COPY CENTRES LTD.	MISSISSAUGA ON L5T 2M9 6660 KENNEDY ROAD, UNIT 15 MISSISSAUGA ON L5T 2M9	246.7	136
Region of Peel	6660 KENNEDY ROAD UNIT 3, STATION 2	246.7	136
HALTON & MISSISSAUGA AMBULANCE SERVICE	MISSISSAUGA ON L5T 2M9 6660 KENNEDY ROAD UNIT 3, STATION 2	246.7	136
Region of Peel	MISSISSAUGA ON L5T 2M9 6660 KENNEDY ROAD UNIT 3, STATION 2	247.0	137
Ikaria Canada	MISSISSAUGA ON 6345 Dixie Rd. Unit #1 Mississauga ON	124.8	138
Ikaria Canada	6345 Dixie Rd. Unit #1 Mississauga ON	124.8	138
Imperial Oil Limited (c/o Lindsay Curran)	6415 Dixie Road Mississauga ON L5T 1A4	42.8	139
Imperial Oil Limited (c/o Lindsay Curran)	6415 Dixie Road Mississauga ON L5T 1A4	42.8	139
Imperial Oil Limited (c/o Lindsay Curran)	6415 Dixie Road Mississauga ON L5T 1A4	42.8	139
Imperial Oil	6415 Dixie Road Mississauga ON	42.8	139
Imperial Oil Limited (c/o Lindsay Curran)	6415 Dixie Road Mississauga ON L5T 1A4	42.8	139
Shell Canada Products	1520 Courtneypark Drive East Mississauga ON	40.6	142
HILTI (CANADA) LTD. 396	19- 6325 DIXIE ROAD, UNIT 4 MISSISSAUGA ON L5T 2E5	116.3	144
Print 44 inc	6325 Dixie Rd. Unit 5 Mississauga ON L5T 2E5	116.3	144
HILTI(CANADA) LTD.	6325 DIXIE RD. UNIT 7, MISSISSAUGA C/O 99 ELIDDEN RD. BRAMPTON ON L5T 2E5	116.3	144
HILTI (CANADA) LIMITED	6325 DIXIE ROAD, UNIT 4 MISSISSAUGA ON L5T 2E5	116.3	144
HILTI(CANADA) LTD. 396	19- 6325 DIXIE RD. UNIT 7, MISSISSAUGA C/O 99 ELIDDEN RD. BRAMPTON ON L5T 2E5	116.3	144
HILTI DIXIE RD	6325 DIXIE RD UNIT 4 MISSISSAUGA ON	116.3	144
HILTI DIXIE RD HILTI ONTARIO	6325 DIXIE RD UNIT 4 MISSISSAUGA ON	116.3	144
HILTI DIXIE RD	6325 DIXIE RD UNIT 4 MISSISSAUGA ON	116.3	144
Ikaria Canada	6345 Dixie Rd. Unit #1 Mississauga ON L5T 2E6	175.2	145

Site	Address	Distance m	Map Key
HONEYWELL LTD.(OUT OF BUSINESS) 19-537	6345 DIXIE ROAD MISSISSAUGA ON L5T 2E6	175.2	145
HONEYWELL LTD.	6345 DIXIE ROAD MISSISSAUGA ON L5T 2E6	175.2	145
HONEYWELL LTD.(OUT OF BUSINESS)	6345 DIXIE ROAD MISSISSAUGA ON L5T 2E6	175.2	145
Invar Building Corporation	6345 Dixie Road Mississauga ON L5T 2E6	175.2	145
JD Dry Cleaners	4-6435 Dixie ROad Mississauga ON	219.2	148
Swivir Investments Inc.	6435 Dixie Road,Unit 4 Mississauga ON L5T 1X4	219.2	148
PARAMOUNT CLEANERS	6435 DIXIE ROAD MISSISSAUGA ON L5T 1X4	219.2	148
Swivir Investments Inc.	6435 Dixie Road,Unit 4 Mississauga ON L5T 1X4	219.2	148
Swivir Investments Inc.	6435 Dixie Road,Unit 4 Mississauga ON L5T 1X4	219.2	148
HAMILTON RADIATOR SERVICE LIMITED	6435 DIXIE ROAD, UNIT 12 MISSISSAUGA ON L5T 1X4	219.2	148
Auto King Motors	6435 Dixie Road, Unit #11 & 13 Mississauga ON L5T 1X4	219.2	148
JD Dry Cleaners	4-6435 Dixie ROad Mississauga ON	219.2	148
HAMILTON RADIATOR SERVICE LTD.	6435 DIXIE ROAD, UNIT 12 MISSISSAUGA ON L5T 1X4	219.2	148
Swivir Investments Inc.	6435 Dixie Road,Unit 4 Mississauga ON L5T 1X4	219.2	148
JD Dry Cleaners	4-6435 Dixie ROad Mississauga ON	219.2	148
DRYCLEAN 4 U (CLEANERS) INC.	6435 DIXIE ROAD, UNIT 4 MISSISSAUGA ON L5T 1X4	219.2	148
679180 Ont. Ltd.	6435 DIXIE ROAD, UNIT 12 MISSISSAUGA ON L5T 1X4	219.2	148
Swivir Investments Inc.	6435 Dixie Road,Unit 4 Mississauga ON L5T 1X4	219.2	148
Magna - Mississauga Seating Systems Mississauga Seating Systems	400 Courtneypark Dr. E Unit # 1 Mississauga ON L5T 2S5	235.0	151
Intier Automotive Inc.	400 Courtneypark Dr. E Unit # 1 Mississauga ON L5T 2S5	235.0	151
Magna - Mississauga Seating Systems	400 Courtneypark Dr. E Unit # 1 Mississauga ON L5T 2S5	235.0	151
Intier Automotive Inc.	400 Courtneypark Dr. E Unit # 1 Mississauga ON L5T 2S5	235.0	151
Magna - Mississauga Seating Systems	400 Courtneypark Dr. E Unit # 1 Mississauga ON L5T 2S5	235.0	151

<u>Site</u>	<u>Address</u>	<u>Distance m</u>	<u>Map Key</u>
Magna - Mississauga Seating Systems	400 Courtneypark Dr. E Unit # 1 Mississauga ON L5T 2S5	235.0	<u>151</u>
Magna - Mississauga Seating Systems	400 Courtneypark Dr. E Unit # 1 Mississauga ON L5T 2S5	235.0	<u>151</u>
Les images Turbo inc	6487, Dixie Road Unit 36 Mississauga ON L5T 2K2	224.3	<u>154</u>
Imperial Oil	6415 Dixie Road Mississauga ON	144.8	<u>155</u>

NPRI - National Pollutant Release Inventory

A search of the NPRI database, dated 1993-2012 has found that there are 24 NPRI site(s) within approximately 0.25 kilometers of the project property.

<u>Site</u>	<u>Address</u>	<u>Distance m</u>	<u>Map Key</u>
Bentall Real Estate Services	6500 Tomken Road Mississauga ON L5T2E9	62.8	<u>3</u>
Annan & Bird Lithographers Ltd.	1060 Tristar Drive Mississauga ON L5T1H9	160.8	<u>33</u>
Annan & Bird Lithographers	1060 Tristar Drive Mississauga ON L5T1H9	160.8	<u>33</u>
Annan & Bird Lithographers	1060 Tristar Drive Mississauga ON L5T1H9	160.8	<u>33</u>
Annan & Bird Lithographers	1060 Tristar Drive Mississauga ON L5T1H9	160.8	<u>33</u>
Annan & Bird Lithographers Ltd.	1060 Tristar Drive Mississauga ON L5T1H9	160.8	<u>33</u>
Annan & Bird Lithographers	1060 Tristar Drive Mississauga ON L5T1H9	160.8	<u>33</u>
Annan & Bird Lithographers	1060 Tristar Drive Mississauga ON L5T1H9	160.8	<u>33</u>
Annan & Bird Lithographers Ltd.	1060 Tristar Drive Mississauga ON L5T1H9	160.8	<u>33</u>
Bentall Real Estate Services	1100 Courtney Park Drive Mississauga ON L5T1L7	36.6	<u>42</u>
MTI	7381 Pacific Circle Mississauga ON L5T 2A4	200.1	<u>45</u>
Bentall Real Estate Services	1111 Tristar Drive Mississauga ON L5T1W5	137.7	<u>53</u>
BROAN LTD.	1140 TRISTAR DR. MISSISSAUGA ON L5T 1H9	120.6	<u>54</u>
Bentall Real Estate Services	6400 Shawson Drive Mississauga ON L5T1L8	103.6	<u>60</u>
Innovative Cooling Dynamics	6400 Ordan Drive Mississauga ON L5T2H6	162.3	<u>113</u>
Innovative Cooling Dynamics	6400 Ordan Drive Mississauga ON L5T2H6	162.3	<u>113</u>

<u>Site</u>	<u>Address</u>	<u>Distance m</u>	<u>Map Key</u>
Magna Powertrain Inc.	6400 Ordan Drive Mississauga ON L5T2H6	162.3	<u>113</u>
Innovative Cooling Dynamics	6400 Ordan Drive Mississauga ON L5T2H6	162.3	<u>113</u>
Innovative Cooling Dynamics	6400 Ordan Drive Mississauga ON L5T2H6	162.3	<u>113</u>
Innovative Cooling Dynamics	6400 Ordan Drive Mississauga ON L5T2H6	162.3	<u>113</u>
Innovative Cooling Dynamics	6400 Ordan Drive Mississauga ON L5T2H6	162.3	<u>113</u>
Innovative Cooling Dynamics	6400 Ordan Drive Mississauga ON L5T2H6	162.3	<u>113</u>
Innovative Cooling Dynamics	6400 Ordan Drive Mississauga ON L5T2H6	162.3	<u>113</u>
CARADON CONSUMER PRODUCTS	MISSISSAUGA ON	39.9	<u>131</u>

PAP - Canadian Pulp and Paper

A search of the PAP database, dated 1999, 2002, 2004, 2005, 2009 has found that there are 1 PAP site(s) within approximately 0.25 kilometers of the project property.

<u>Site</u>	<u>Address</u>	<u>Distance m</u>	<u>Map Key</u>
Buntin Reid Paper - Div. of Domtar Inc.	1330 Courtney Park Dr Mississauga ON L5T 1K5	30.2	<u>111</u>

PES - Pesticide Register

A search of the PES database, dated 1988-Jun 2013 has found that there are 2 PES site(s) within approximately 0.25 kilometers of the project property.

<u>Site</u>	<u>Address</u>	<u>Distance m</u>	<u>Map Key</u>
PLANT MAINTENANCE GROUP INC	6540 KESTREL RD, UNIT 1 MISSISSAUGA ON L5T 2C8	179.4	<u>11</u>
SDV LOGISTICS (CANADA) INC. / FREIGHT FORWARDER	6685 KENNEDY RD UNIT 7 MISSISSAUGA ON L5T 3A5	195.6	<u>129</u>

PRT - Private and Retail Fuel Storage Tanks

A search of the PRT database, dated 1989-1996* has found that there are 4 PRT site(s) within approximately 0.25 kilometers of the project property.

<u>Site</u>	<u>Address</u>	<u>Distance m</u>	<u>Map Key</u>
BEAVER LUMBER	1195 COURTNEY PARK DR MISSISSAUGA ON L5T1R1	35.9	<u>85</u>

<u>Site</u>	<u>Address</u>	<u>Distance m</u>	<u>Map Key</u>
VIPOND AUTOMATIC SPRINKLERS CO LTD	6380 VIPOND DR MISSISSAUGA ON L5T 1A1	118.0	<u>97</u>
UNIPETRO RESOURCES INC	6415 DIXIE RD MISSISSAUGA ON L5T1A4	42.8	<u>139</u>
KULLA INVESTMENTS DENNIS KULLA	1520 COURTNEY PARK DR MISSISSAUGA ON L5T2C7	40.6	<u>142</u>

RST - Retail Fuel Storage Tanks

A search of the RST database, dated 1999-Jul 2014 has found that there are 4 RST site(s) within approximately 0.25 kilometers of the project property.

<u>Site</u>	<u>Address</u>	<u>Distance m</u>	<u>Map Key</u>
ESSO SHOP	6415 DIXIE RD MISSISSAUGA ON L5T1A4	42.8	<u>139</u>
DIXIE & COURTNEY PARK ESSO	6415 DIXIE RD MISSISSAUGA ON L5T 1A4	42.8	<u>139</u>
COURTNEY PARK ESSO	6415 DIXIE RD MISSISSAUGA ON L5T 1A4	42.8	<u>139</u>
DIXIE & COURTNEY PARK ESSO	6415 DIXIE RD MISSISSAUGA ON L5T1A4	144.8	<u>155</u>

SCT - Scott's Manufacturing Directory

A search of the SCT database, dated 1992-Mar 2011 has found that there are 169 SCT site(s) within approximately 0.25 kilometers of the project property.

<u>Site</u>	<u>Address</u>	<u>Distance m</u>	<u>Map Key</u>
Briggs & Stratton Canada	6500 Tomken Rd Mississauga ON L5T 2E9	62.8	<u>3</u>
Control and Metering Limited	6500 Kestrel Rd Mississauga ON L5T 1Z6	75.2	<u>8</u>
CONTROL & METERING INC.	6500 KESTREL RD MISSISSAUGA ON L5T 1Z6	75.2	<u>8</u>
Brabender Technologies Inc.	6500 Kestrel Rd Mississauga ON L5T 1Z6	75.2	<u>8</u>
BRABENDER TECHNOLOGIE	6500 KESTREL RD MISSISSAUGA ON L5T 1Z6	75.2	<u>8</u>
Brabender Technologie Inc.	6500 Kestrel Rd Mississauga ON L5T 1Z6	75.2	<u>8</u>
THERMO PLASTIC REPROCESS LTD.	6490 KESTREL RD MISSISSAUGA ON L5T 1Z7	74.4	<u>9</u>
KESTREL PLASTIC PROCESSING	6490 KESTREL RD MISSISSAUGA ON L5T 1Z7	74.4	<u>9</u>
IRIS POWER ENGINEERING INC	6380 TOMKEN RD UNIT 1 MISSISSAUGA ON L5T 1Y4	161.5	<u>10</u>

Site	Address	Distance m	Map Key
KOYO CANADA INC.	6380 TOMKEN RD UNIT 6 MISSISSAUGA ON L5T 1Y4	161.5	<u>10</u>
JASC SOFTWARE CANADA LTD.	6380 TOMKEN RD UNIT 5 MISSISSAUGA ON L5T 1Y4	161.5	<u>10</u>
Fagor Automation Canada	6380 Tomken Rd Unit 3 Mississauga ON L5T 1Y4	161.5	<u>10</u>
Tropical Crafts - Div. of Elegant Garden Ltd.	6380 Tomken Rd Unit 9 Mississauga ON L5T 1Y4	161.5	<u>10</u>
House of Electrical Supplies	6380 Tomken Rd Unit 8 Mississauga ON L5T 1Y4	161.5	<u>10</u>
Silcom Manufacturing Technology Inc.	6380 Tomken Rd Unit 5 Mississauga ON L5T 1Y4	161.5	<u>10</u>
ENVIROTHERMIC TECHNOLOGIES	6540 Kestrel Rd Unit 6 Mississauga ON L5T 2C8	179.4	<u>11</u>
Envirothermic Technologies - Div. of Environmental Reclamation Inc.	6540 Kestrel Rd Unit 6 Mississauga ON L5T 2C8	179.4	<u>11</u>
CROWNHILL PAPER & PACKAGING LT	6540 KESTREL RD UNIT 5 MISSISSAUGA ON L5T 2C8	179.4	<u>11</u>
Maple Leaf Wheelchair Mfg. Inc	6540 Tomken Rd Mississauga ON L5T 2E9	180.0	<u>12</u>
Breadko National Baking Ltd.	6476 Kestrel Rd Mississauga ON L5T 1Z7	76.6	<u>14</u>
JERGENS CANADA INC	6500 GOTTARDO CRT MISSISSAUGA ON L5T 2A2	67.9	<u>16</u>
CPD Cellular Products	6580 Kestrel Rd Mississauga ON L5T 1Z9	222.4	<u>19</u>
BODYGUARD APPARREL	6470 KESTREL RD MISSISSAUGA ON L5T 1Z7	80.5	<u>20</u>
Q. S. D. M. INC.	6470 KESTREL RD MISSISSAUGA ON L5T 1Z7	80.5	<u>20</u>
QSDM Inc.	6470 Kestrel Rd Mississauga ON L5T 1Z7	80.5	<u>20</u>
G/Comm Marketing Inc.	6520 Gottardo Crt Mississauga ON L5T 2A2	125.7	<u>21</u>
Fedders Corp/Air Conditioner	1055 Courtneypark Dr E Mississauga ON L5T 1M7	68.6	<u>22</u>
XEROX CANADA LTD	1055 COURTNEYPARK DR E MISSISSAUGA ON L5T 1M7	68.6	<u>22</u>
Colomer Canada Ltd.	1055 Courtneypark Dr E Mississauga ON L5T 1M7	68.6	<u>22</u>
S & S Truck Parts Canada Inc.	6460 Kestrel Rd Mississauga ON L5T 1Z7	87.2	<u>23</u>
S&S Truck Parts Canada Inc.	6460 Kestrel Rd Mississauga ON L5T 1Z7	87.2	<u>23</u>
S & S Truck Parts Inc.	6460 Kestrel Rd Mississauga ON L5T 1Z7	87.2	<u>23</u>

Site	Address	Distance m	Map Key
PACKARD BELL NEC INC.	1025 TRISTAR DR MISSISSAUGA ON L5T 1W5	211.7	<u>24</u>
Hydraux Manufacturing Ltd.	7461 Pacific Cir Mississauga ON L5T 2A4	246.0	<u>25</u>
ZURN INDUSTRIES LIMITED	6540 GOTTARDO CRT MISSISSAUGA ON L5T 2A2	181.1	<u>26</u>
Espar Products, Inc.	6435 Kestrel Rd Mississauga ON L5T 1Z8	195.8	<u>27</u>
ESPAR PRODUCTS INC	6435 KESTREL RD MISSISSAUGA ON L5T 1Z8	195.8	<u>27</u>
Mom's Best Gourmet Foods	6435 Kestrel Rd Mississauga ON L5T 1Z8	195.8	<u>27</u>
Rollag Manufacturing Corporation	7401 Pacific Cir Mississauga ON L5T 2A4	102.8	<u>28</u>
Talius	7401 Pacific Cir Mississauga ON L5T 2A4	102.8	<u>28</u>
Talius Rollag Manufacturing Corporation	7401 Pacific Cir Mississauga ON L5T 2A4	102.8	<u>28</u>
Talius	7401 Pacific Cir Mississauga ON L5T 2A4	102.8	<u>28</u>
ROLLAG MANUFACTURING CORP.	7401 PACIFIC CIR MISSISSAUGA ON L5T 2A4	102.8	<u>28</u>
ROLLAG MANUFACTURING CORP	7401 Pacific Cir Mississauga ON L5T 2A4	102.8	<u>28</u>
Total Power Ltd.	6450 Kestrel Rd Mississauga ON L5T 1Z7	98.8	<u>30</u>
EASTON COURT MANUFACTURING	6450 KESTREL RD MISSISSAUGA ON L5T 1Z7	98.8	<u>30</u>
Peel Engines Inc.	6450 Kestrel Rd Mississauga ON L5T 1Z7	98.8	<u>30</u>
North American Feed Screw Ltd	6425 Kestrel Rd Mississauga ON L5T 1Z8	234.3	<u>31</u>
North American Feed Screw Ltd.	6425 Kestrel Rd Mississauga ON L5T 1Z8	234.3	<u>31</u>
IMAGINEX INCORPORATED	1045 TRISTAR DR MISSISSAUGA ON L5T 1W5	234.4	<u>32</u>
KPSS Canada Ltd.	1045 Tristar Dr Mississauga ON L5T 1W5	234.4	<u>32</u>
NAFTA WAREHOUSING SERVICES LTD	6440 KESTREL RD MISSISSAUGA ON L5T 1Z7	144.4	<u>36</u>
MEX Precision Wire Corp.	6440 Kestrel Rd Mississauga ON L5T 1Z7	144.4	<u>36</u>
SPARTAN AGENCIES EASTERN LTD	6440 KESTREL RD MISSISSAUGA ON L5T 1Z7	144.4	<u>36</u>
SOUTHPAW BAKERS INC.	6440 KESTREL RD MISSISSAUGA ON L5T 1Z7	144.4	<u>36</u>

Site	Address	Distance m	Map Key
POLYFAB CORPORATION	7391 PACIFIC CIR MISSISSAUGA ON L5T 2A4	105.0	<u>38</u>
Toyo Tire Canada Inc.	1100 Courtneypark Dr E Unit 5 Mississauga ON L5T 1L7	36.6	<u>42</u>
MEMORY (CANADA) INC	1100 COURTNEY PARK DR E MISSISSAUGA ON L5T 1L7	36.6	<u>42</u>
KPSS Cosmetics Canada Ltd.	1100 Courtneypark Dr E Unit 1 Mississauga ON L5T 1L7	36.6	<u>42</u>
MEMORY (CANADA) INC	1100 COURTNEYPARK DR E UNIT 5 MISSISSAUGA ON L5T 1L7	36.6	<u>42</u>
Tencorr Packaging Inc.	1135 Courtneypark Dr E Mississauga ON L5T 1S5	103.7	<u>43</u>
TENCORR PACKAGING INC.	1135 COURTNEYPARK DR MISSISSAUGA ON L5T 1S5	103.7	<u>43</u>
Polyfab Magnifoam Inc.	7381 Pacific Cir Mississauga ON L5T 2A4	117.8	<u>46</u>
Magnifoam Technology International Inc.	7381 Pacific Cir Mississauga ON L5T 2A4	117.8	<u>46</u>
P.A. FABRICATORS LTD.	7381 PACIFIC CIR MISSISSAUGA ON L5T 2A4	117.8	<u>46</u>
Polyfab Magnifoam Inc. - Div. of Magnifoam Technology Incorporated	7381 Pacific Cir Mississauga ON L5T 2A4	117.8	<u>46</u>
Magnifoam Technology Int'l Inc	7381 Pacific Cir Mississauga ON L5T 2A4	117.8	<u>46</u>
MTI Global Inc.	7381 Pacific Cir Mississauga ON L5T 2A4	117.8	<u>46</u>
Primed Instruments Inc.	1080 Tristar Dr Unit 14 Mississauga ON L5T 1P1	232.0	<u>51</u>
J.H. Precision Machining Co.	1080 Tristar Dr Unit 18 Mississauga ON L5T 1P1	232.0	<u>51</u>
Print Craft	1080 Tristar Dr Unit 2 Mississauga ON L5T 1P1	232.0	<u>51</u>
Data Technology Ltd.	1080 Tristar Dr Unit 1 Mississauga ON L5T 1P1	232.0	<u>51</u>
PAUL ENGLAND SIGN/TRUCK LETTER	1080 TRISTAR DR UNIT 11 MISSISSAUGA ON L5T 1P1	232.0	<u>51</u>
INTERFLITE INC.	1080 TRISTAR DR UNIT 13 MISSISSAUGA ON L5T 1P1	232.0	<u>51</u>
FIRST IMPRESSION DISPLAY LTD.	1080 TRISTAR DR UNIT 8 MISSISSAUGA ON L5T 1P1	232.0	<u>51</u>
Regent Paper Converters Inc.	1111 Tristar Dr Unit 9-10 Mississauga ON L5T 1W5	137.7	<u>53</u>
Tribar Industries Inc.	1111 Tristar Dr Unit 3 Mississauga ON L5T 1W5	137.7	<u>53</u>
CLAYTON COMPUTERS INC.	1111 TRISTAR DR SUITE 5 MISSISSAUGA ON L5T 1W5	137.7	<u>53</u>

Site	Address	Distance m	Map Key
Builders' Supplies Ltd.	7361 South Pacific Cir Mississauga ON L5T 2A4	216.7	<u>55</u>
ANNAN & BIRD LITHOGRAPHERS	7361 Pacific Cir Mississauga ON L5T 2A4	216.7	<u>55</u>
KEANALL INDUSTRIES INC	7361 PACIFIC CIR MISSISSAUGA ON L5T 2A4	216.7	<u>55</u>
ARPECO ENGINEERING LIMITED	7095 ORDAN DR MISSISSAUGA ON L5T 1K6	102.2	<u>57</u>
ARPECO ENGINEERING LIMITED	7095 ORDAN DR MISSISSAUGA ON L5T 1K6	102.2	<u>57</u>
FRIGIDAIRE HOME PRODUCTS	7075 ORDAN DR MISSISSAUGA ON L5T 1K6	113.5	<u>58</u>
REGAL GREETINGS & GIFTS	7035 ORDAN DR MISSISSAUGA ON L5T 1T1	127.6	<u>59</u>
Auvurn Hosiery Inc.	7035 Ordan Dr Mississauga ON L5T 1T1	127.6	<u>59</u>
REGAL GREETING & GIFTS INC.	7035 ORDAN DR MISSISSAUGA ON L5T 1T1	127.6	<u>59</u>
Regal Greetings & Gifts Corp.	7035 Ordan Dr Mississauga ON L5T 1T1	127.6	<u>59</u>
ASIA PULP & PAPER LTD.	6400 SHAWSON DR UNIT 2-4 MISSISSAUGA ON L5T 1L8	103.6	<u>60</u>
Ultima Foods Inc.	6400 Shawson Dr Unit 3 Mississauga ON L5T 1L8	103.6	<u>60</u>
KAWAI CANADA MUSIC LTD	6400 SHAWSON DR UNIT 1 MISSISSAUGA ON L5T 1L8	103.6	<u>60</u>
Specialty Gaskets Inc.	6400 Shawson Dr Unit 1 Mississauga ON L5T 1L8	103.6	<u>60</u>
Asia Pulp & Paper (Canada) Ltd.	6400 Shawson Dr Unit 2-4 Mississauga ON L5T 1L8	103.6	<u>60</u>
Mandala Communications Inc.	1180 Courtneypark Dr E Mississauga ON L5T 1P2	37.6	<u>73</u>
Marcom Group Inc.	1180 Courtneypark Dr E Mississauga ON L5T 1P2	37.6	<u>73</u>
TYPISTRY LTD.	1180 COURTNEYPARK DR E MISSISSAUGA ON L5T 1P2	37.6	<u>73</u>
SIEMENS CANADA LIMITED	3675 SHAWSON DR MISSISSAUGA ON L5T 1S7	221.8	<u>78</u>
The Holmes Group Canada Ltd.	6385 Shawson Dr Mississauga ON L5T 1S7	190.4	<u>81</u>
Asia Pulp & Paper (Canada) Ltd	6385 Shawson Dr Unit 2-4 Mississauga ON L5T 1S7	190.4	<u>81</u>
Siemens IT Solutions	6375 Shawson Dr Mississauga ON L5T 1S7	219.7	<u>84</u>
SIEMENS BUSINESS SERVICES CANADA	6375 SHAWSON DR MISSISSAUGA ON L5T 1S7	219.7	<u>84</u>

<u>Site</u>	<u>Address</u>	<u>Distance m</u>	<u>Map Key</u>
Siemens PLM Software Canada	6375 Shawson Dr Mississauga ON L5T 1S7	219.7	<u>84</u>
Murray Canada Inc.	1195 Courtneypark Dr E Mississauga ON L5T 1R1	35.9	<u>85</u>
Briggs & Stratton Canada	1195 Courtneypark Dr E Mississauga ON L5T 1R1	35.9	<u>85</u>
Fontaine Fifth Wheel Inc.	1195 Courtneypark Dr E Mississauga ON L5T 1R1	35.9	<u>85</u>
WARD COUPLOX DIV.	6355 SHAWSON DR UNIT 2 MISSISSAUGA ON L5T 1T8	249.0	<u>87</u>
Ward Couplox	6355 Shawson Dr Unit 2 Mississauga ON L5T 1T8	249.0	<u>87</u>
Ward Couplox - Div. of Ward Manufacturing Inc.	6355 Shawson Dr Unit 2 Mississauga ON L5T 1T8	249.0	<u>87</u>
Beauty Counselors of Canada Inc.	6355 Shawson Dr Unit 1 Mississauga ON L5T 1T8	249.0	<u>87</u>
Siemens Medical Diagnostics	1200 Courtneypark Dr E Mississauga ON L5T 1P2	33.2	<u>89</u>
Siemens Healthcare Diagnostic	1200 Courtneypark Dr E Mississauga ON L5T 1P2	33.2	<u>89</u>
KANEMATSU CANADA INC SPECIALTY	6430 VIPOND DR MISSISSAUGA ON L5T 1W8	70.2	<u>90</u>
KANEMATSU CANADA INC	6430 VIPOND DR MISSISSAUGA ON L5T 1W8	70.2	<u>90</u>
KEANALL INDUSTRIES INC.	6450 VIPOND DR MISSISSAUGA ON L5T 1W8	148.1	<u>91</u>
Vipond Inc.	6380 Vipond Dr Mississauga ON L5T 1A1	55.9	<u>95</u>
Dainolite Ltd.	1401 Courtneypark Dr E Mississauga ON L5T 2E4	43.7	<u>98</u>
Canada Bonded Attorney	1280 Courtneypark Dr E Mississauga ON L5T 1N6	33.2	<u>100</u>
BioAdvantex Pharma Inc.	1280 Courtneypark Dr E Mississauga ON L5T 1N6	33.2	<u>100</u>
MICHELIN NORTH AMERICA CANADA	636 MARCOVE RD MISSISSAUGA ON L5T 2R7	244.0	<u>106</u>
FANUC USA CORP.	1411 COURTNEYPARK DR E UNIT A MISSISSAUGA ON L5T 2E3	43.7	<u>107</u>
FANUC USA CORP.	1411 COURTNEYPARK DR MISSISSAUGA ON L5T 2E3	43.7	<u>107</u>
FANUC ROBOTICS CANADA LTD.	1411 COURTNEYPARK DR E MISSISSAUGA ON L5T 2E3	43.7	<u>107</u>
KERRY (CANADA) INC.	1445 COURTNEYPARK DR E MISSISSAUGA ON L5T 2E3	54.8	<u>109</u>
KERRY CANADA INC.	1445 COURTNEYPARK DR E MISSISSAUGA ON L5T 2E3	54.8	<u>109</u>

Site	Address	Distance m	Map Key
Innovative Cooling Dynamics	6400 Ordan Dr Mississauga ON L5T 2H6	195.3	112
S T T TECHNOLOGIES	6400 ORDAN DR MISSISSAUGA ON L5T 2H6	195.3	112
FASCO BATH PRODUCTS INC.	6400 ORDAN DR MISSISSAUGA ON L5T 2H6	195.3	112
STT TECHNOLOGIES	6400 Ordan Dr Mississauga ON L5T 2H6	195.3	112
Marvin Windows & Doors	1455 Courtneypark Dr E Mississauga ON L5T 2E3	46.8	115
Marvin Windows & Doors Inc.	1455 Courtneypark Dr E Mississauga ON L5T 2E3	46.8	115
MARVIN WINDOWS INC	1455 COURTNEYPARK DR E MISSISSAUGA ON L5T 2E3	46.8	115
STANLEY DOOR SYSTEMS	6390 ORDAN DR MISSISSAUGA ON L5T 2H6	124.4	116
G N JOHNSTON EQUIPMENT CO LTD	1400 COURTNEYPARK DR E MISSISSAUGA ON L5T 1H1	81.2	121
Adelco Glenford Lewis Group	1475 Courtney Park Dr Mississauga ON L5S 2R1	31.8	124
Henkel Canada Corporation	6685 Kennedy Rd Mississauga ON L5T 3A5	195.6	129
Canon Canada Inc.	6390 Dixie Rd Mississauga ON L5T 1P7	190.3	133
MBC Business Products Inc.	6660 Kennedy Rd Unit 17 Mississauga ON L5T 2M9	246.7	136
Guillevin International Co.	6660 Kennedy Rd Unit 20 Mississauga ON L5T 2M9	246.7	136
CANMAX LABORATORIES INC.	6660 Kennedy Rd Unit 4 Mississauga ON L5T 2M9	246.7	136
Fastenal Canada Ltd.	6660 Kennedy Rd Unit 8-9 Mississauga ON L5T 2M9	246.7	136
TJV Woodworking Machinery	6660 Kennedy Rd Unit 18 Mississauga ON L5T 2M9	246.7	136
TransCore Link Logistics Inc.	6660 Kennedy Rd Suite 205 Mississauga ON L5T 2M9	246.7	136
Transbearco Limited	6660 Kennedy Rd Unit 14A Mississauga ON L5T 2M9	246.7	136
ZERON INC.	6660 KENNEDY RD UNIT 4 MISSISSAUGA ON L5T 2M9	246.7	136
ARTEIF FURNITURE MANUFACTURING	6660 KENNEDY RD SUITE 204 MISSISSAUGA ON L5T 2M9	246.7	136
RAM POWER SYSTEMS LTD.	6660 Kennedy Rd Unit 11 Mississauga ON L5T 2M9	246.7	136
Digidyne Inc.	6660 Kennedy Rd Suite 210 Mississauga ON L5T 2M9	246.7	136

Site	Address	Distance m	Map Key
EmbroidMe Inc.	6325 Dixie Rd Unit 8 Mississauga ON L5T 2E5	116.3	144
NEDCO/CANTEL	6325 DIXIE RD MISSISSAUGA ON L5T 2E5	116.3	144
BRIMAR SALES AGENCIES	6345 DIXIE RD UNIT 5A MISSISSAUGA ON L5T 2E6	175.2	145
Evenflo Canada Inc.	6345 Dixie Rd Unit 1 Mississauga ON L5T 2E6	175.2	145
SPRINGS CANADA INC.	6345 DIXIE RD SUITE 200 MISSISSAUGA ON L5T 2E6	175.2	145
Filter Queen Of Canada Int'l	6345 Dixie Rd Unit 4 Mississauga ON L5T 2E6	175.2	145
COMPUTRONIKS INC.	6345 DIXIE RD UNIT 1 MISSISSAUGA ON L5T 2E6	175.2	145
Cora Wegman International Inc.	6435 Dixie Rd Units 16-17 Mississauga ON L5T 1X4	219.2	148
Cora Wegman International Inc.	6435 Dixie Rd Unit 16-17 Mississauga ON L5T 1X4	219.2	148
Dynamic Armor Plate Co.	6435 Dixie Rd Mississauga ON L5T 1X4	219.2	148
Wilson Architect Door/Hardware	6435 Dixie Rd Unit 18-21 Mississauga ON L5T 1X4	219.2	148
HAMILTON RADIATOR	6435 DIXIE RD UNIT 12 MISSISSAUGA ON L5T 1X4	219.2	148
Vincor Canada Inc.	441 Courtneypark Dr E Mississauga ON L5T 2V3	212.0	150
Magna Seating Inc.	400 Courtneypark Dr E Unit 1 Mississauga ON L5T 2S5	235.0	151
1 Stop Signs & Print	6487 Dixie Rd Unit 31 Mississauga ON L5T 2K2	224.3	154
Fenice Home Spa Inc.	6487 Dixie Rd Unit 34 Mississauga ON L5T 2K2	224.3	154
Turbo Images Inc.	6487 Dixie Rd Unit 36 Mississauga ON L5T 2K2	224.3	154
3D GRAPHIC SUPPLIES INC.	6487 Dixie Rd Unit 34-35 Mississauga ON L5T 2K2	224.3	154
Infasco - Div. of Ifastgroupe and Company Limited Partnership, General Partner	1550 Courtneypark Dr E Mississauga ON L5T 2C7	226.8	157
Ifastgroupe Distribution	1550 Courtneypark Dr E Mississauga ON L5T 2C7	226.8	157
IFASTGROUPE COMPANY LTD.	1550 COURTNEYPARK DR E MISSISSAUGA ON L5T 2C7	226.8	157
Infasco	1550 Courtneypark Dr E Mississauga ON L5T 2C7	226.8	157

SPL - Ontario Spills

A search of the SPL database, dated 1988-Feb 2014 has found that there are 26 SPL site(s) within approximately 0.25 kilometers of the project property.

<u>Site</u>	<u>Address</u>	<u>Distance m</u>	<u>Map Key</u>
	COURTNEY PARK ROAD, EASTBOUND LEFT TURN LANE AT TOMKEN ROAD<UNOFFICIAL> Mississauga ON	2.9	1
THERMO PLASTIC REPROCESSING LT	LITTLE ETOBICOKE CREEK MISSISSAUGA PLANT 6490 KESTREL ROAD MISSISSAUGA CITY ON	74.4	9
PRIVATE OWNER	6476 KESTRELL DR, REAR OF, PAVED DELIVERY AREA MOTOR VEHICLE (OPERATING FLUID) MISSISSAUGA CITY ON	87.9	13
CHARRON TRANSPORT	CROWN COURT AND SEAL 6540 GOTTARDO COURT MOTOR VEHICLE (OPERATING FLUID) MISSISSAUGA CITY ON L5T 2A2	181.1	26
Enbridge Gas Distribution Inc.	Unit #3 - 1100 Courtney Park Drive RESIDENCE<UNOFFICIAL> Mississauga ON	36.6	42
TenCorr Packaging Inc.	1135 Courtney Park Mississauga ON	103.7	43
Magnifoam Technology Inc.<UNOFFICIAL>	7381 Pacific Circle Mississauga ON L5T 2A4	117.8	46
ADVANCED BATTERY SYSTEMS	7400 PACIFIC CIRCLE MISSISSAUGA PLANT 7400 PACIFIC CIRCLE MISSISSAUGA CITY ON L5T 2A4	245.0	50
WAREHOUSE	7075 ORDAN DR. MISSISSAUGA CITY ON L5T 1K6	113.5	58
TRANSPORT TRUCK	HWY 410 SOUTHBOUND JUST SOUTH OF COURTNEY PARK TRANSPORT TRUCK (CARGO) MISSISSAUGA CITY ON	61.5	66
Best Way Cartage<UNOFFICIAL>	410 Off Ramp to Courtney park Mississauga ON	1.4	67
Redacted S 21(1)(f) of FIPPA	6375 Shawson Dr Mississauga ON	219.7	84
Enbridge Gas Distribution Inc.	1445 Courtney Park Dr East Mississauga ON	54.8	109
	6400 Ordan Dr. Mississauga, ON Mississauga ON	195.3	112
	Husky Station @ 6625 Kennedy Road<UNOFFICIAL> Mississauga ON L5T 2W4	103.7	119
	Corner of CountreyPark Dr and Kennedy Rd., Mississauga HUSKY TRUCK STOP<UNOFFICIAL> Mississauga ON	61.7	123
Les Transports ATD Inc.<UNOFFICIAL>	Courtney Park Drive East and Kennedy Road MVA - 2000 LITERS TO ROADWAY AND CATCHBASINS<UNOFFICIAL> Mississauga ON	3.4	126

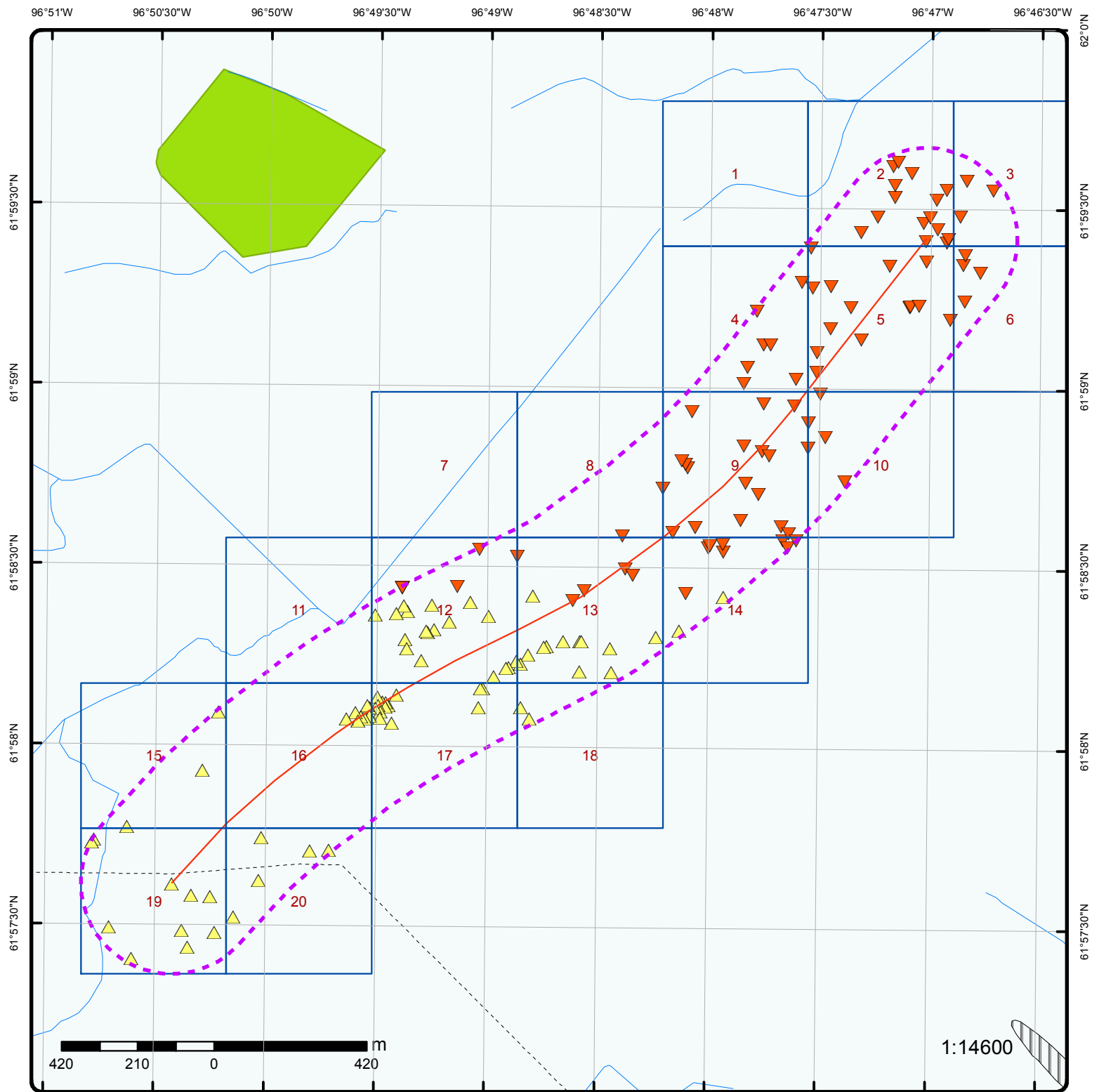
<u>Site</u>	<u>Address</u>	<u>Distance m</u>	<u>Map Key</u>
	Courtney Park & Kennedy Mississauga ON	3.4	<u>126</u>
Harmac Transportation Inc.	Dixie Road and Courtney Park Mississauga ON	2.8	<u>135</u>
SAFETY-KLEEN CANADA INC.	W BOUND LANE OF COURTNEY PARK DR E OF DIXIE TRANSPORT TRUCK (CARGO) MISSISSAUGA CITY ON	2.8	<u>135</u>
ESSO PETROLEUM CANADA	ESSO SERVICE STATION DIXIE ROAD & COURTNEY ROAD SERVICE STATION MISSISSAUGA CITY ON	2.8	<u>135</u>
TRANSPORT TRUCK	COURTNEY PARK DR CURB, NEAR DIXIE RD MOTOR VEHICLE (OPERATING FLUID) MISSISSAUGA CITY ON	2.8	<u>135</u>
SHELL CANADA PRODUCTS LTD.	SHELL STATION (#11317), 1520 COURTNEY PARK, MISSISSAUGA SERVICE STATION MISSISSAUGA CITY ON L5T 2C7	40.6	<u>142</u>
SHELL CANADA PRODUCTS LTD.	SHELL STATION (#11317), 1520 COURTNEY PARK, MISSISSAUGA SERVICE STATION MISSISSAUGA CITY ON	40.6	<u>142</u>
SHELL CANADA PRODUCTS LTD.	SHELL STATION (#11317), 1520 COURTNEY PARK, MISSISSAUGA SERVICE STATION MISSISSAUGA CITY ON L5T 2C7	40.6	<u>142</u>
Nortrax Equipment Services Inc.	6435 Dixie Rd. @ Courtney Park Mississauga ON	219.2	<u>148</u>

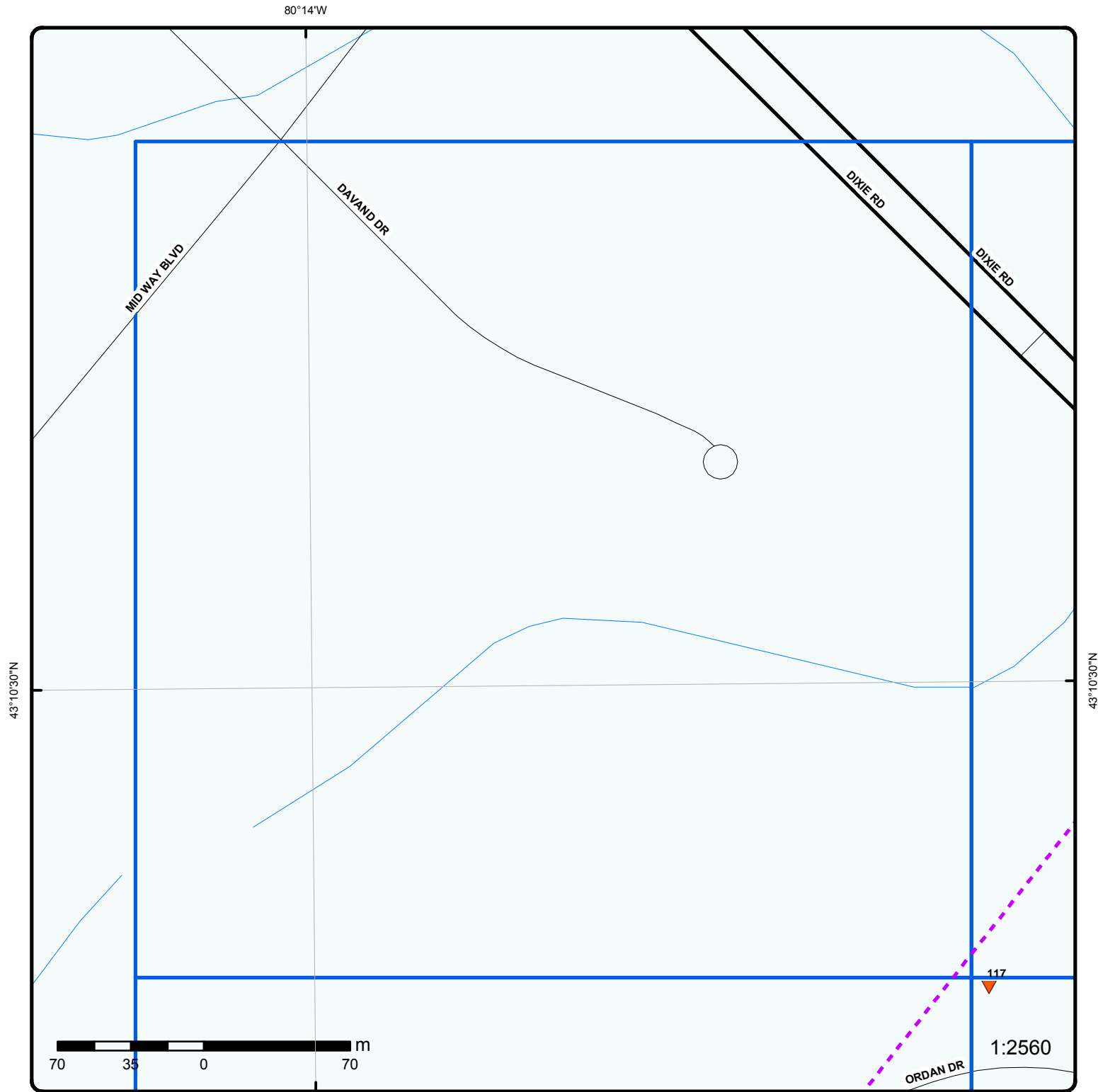
WWIS - Water Well Information System

A search of the WWIS database, dated 1955-Mar 2014 has found that there are 16 WWIS site(s) within approximately 0.25 kilometers of the project property.

<u>Site</u>	<u>Address</u>	<u>Distance m</u>	<u>Map Key</u>
	Mississauga ON	102.5	<u>34</u>
	BRAMPTON ON	46.4	<u>40</u>
	MISSISSAUGA ON	94.3	<u>48</u>
	MISSISSAUGA ON	191.8	<u>52</u>
	ON	233.5	<u>117</u>
	lot 8 con 2 ON	187.8	<u>118</u>
	MISSISSAUGA ON	97.5	<u>122</u>
	lot 8 con 3 ON	142.3	<u>132</u>

<u>Site</u>	<u>Address</u>	<u>Distance m</u>	<u>Map Key</u>
		58.0	<u>141</u>
	Mississauga ON		
		61.1	<u>143</u>
	Mississauga ON		
		59.6	<u>146</u>
	MISSISSAUGA ON		
		169.0	<u>147</u>
	MISSISSAUGA ON		
		219.2	<u>148</u>
	MISSISSAUGA ON		
	ON	109.2	<u>149</u>
		183.7	<u>152</u>
	MISSISSAUGA ON		
		110.5	<u>153</u>
	ON		

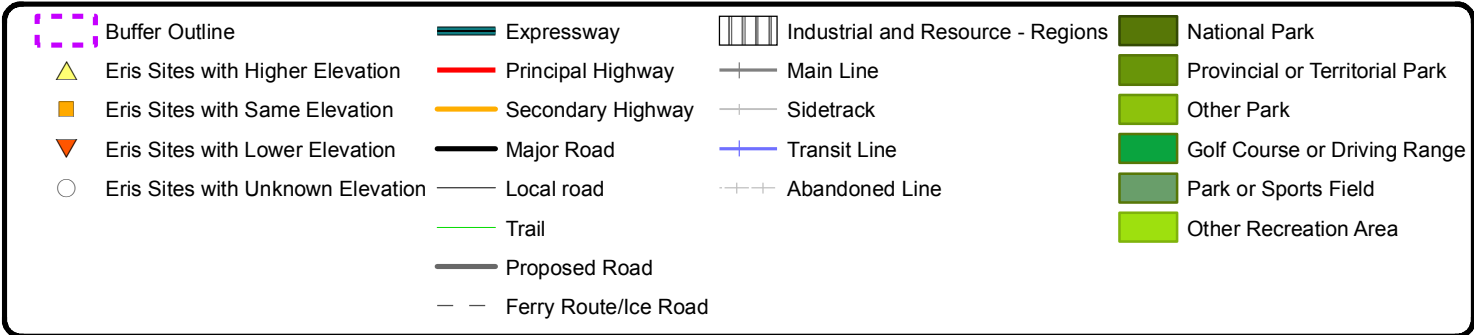


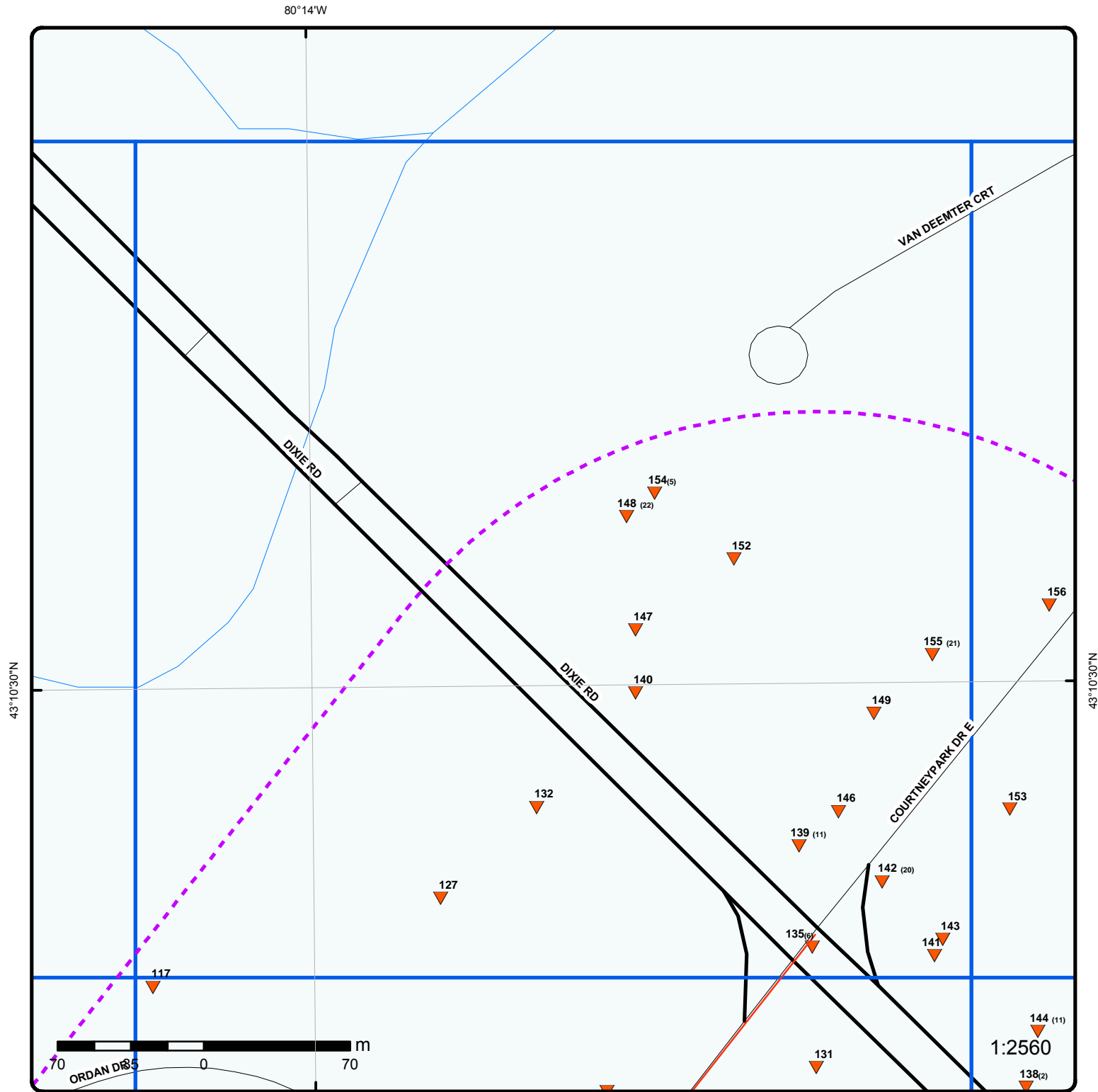


Grid 1

Order No: 20141222067

Address: Courtneypark Dr E, Mississauga, ON

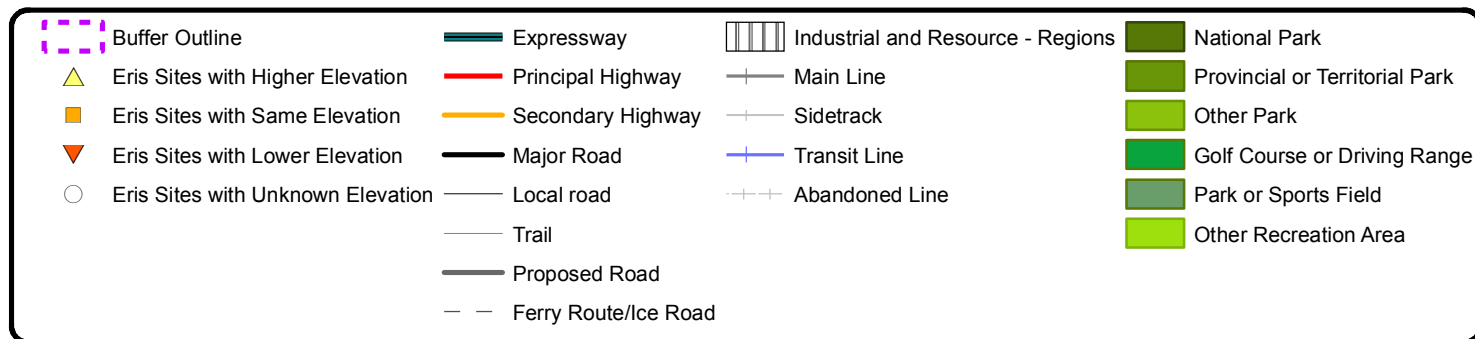





Grid 2

Order No: 20141222067

Address: Courtneypark Dr E, Mississauga, ON

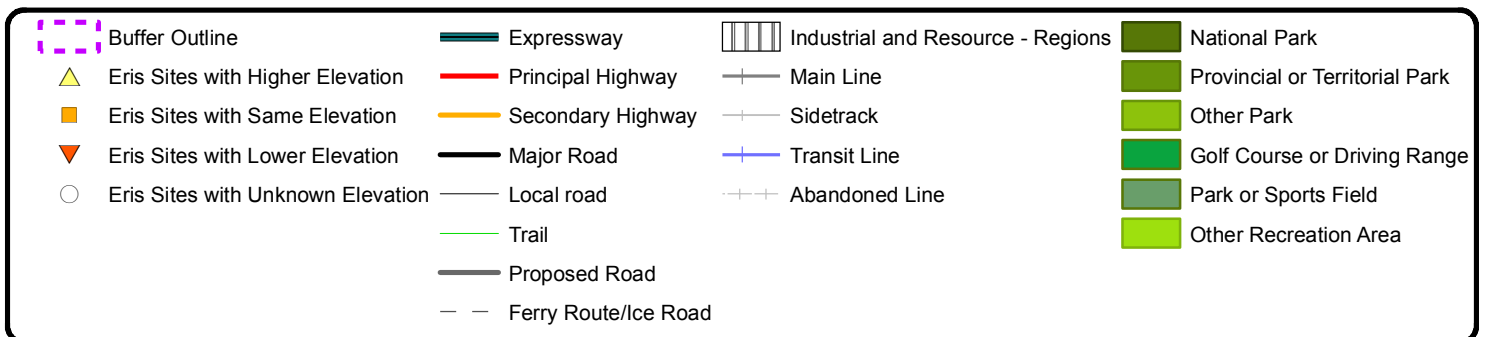


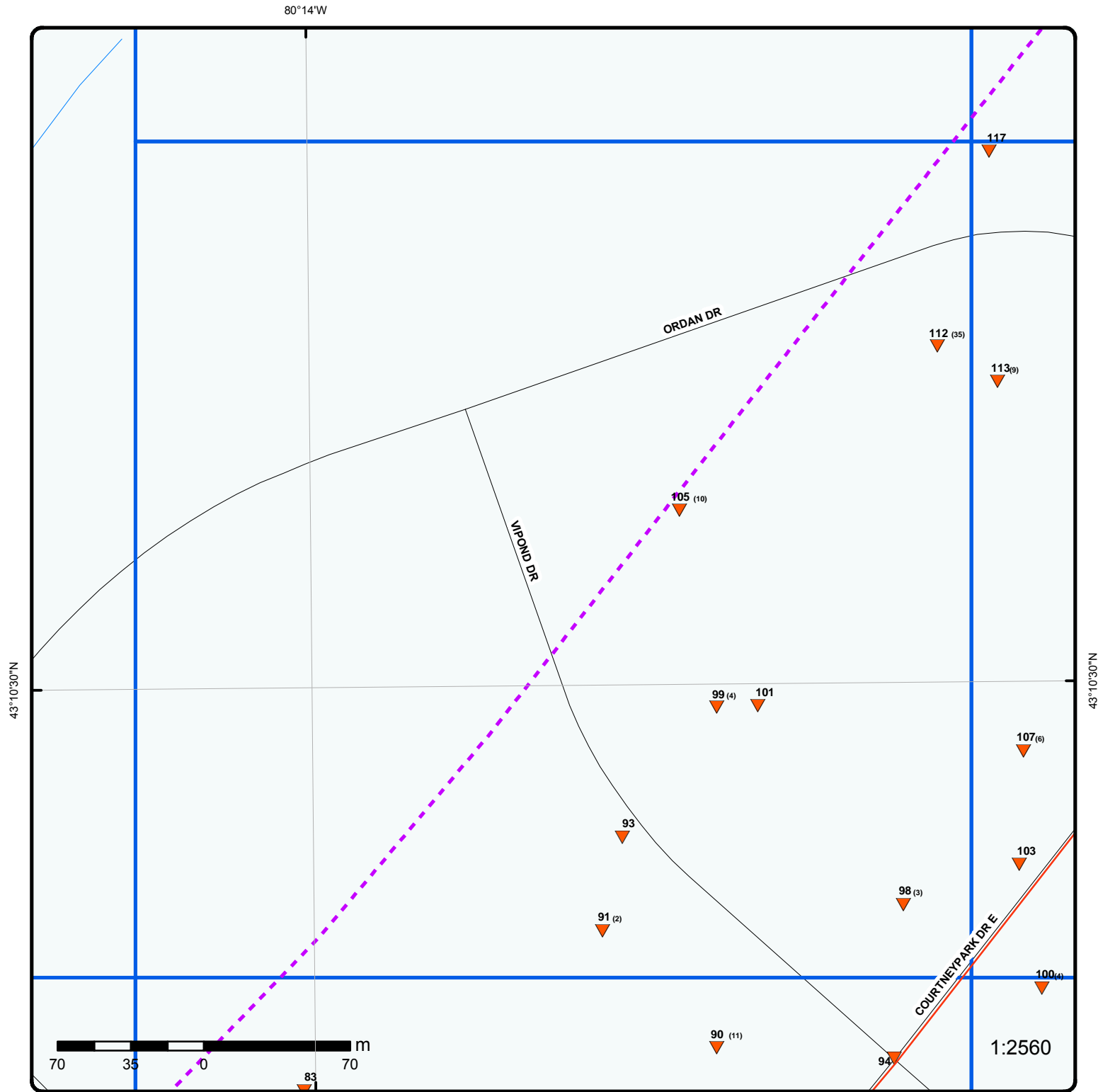
80°14'W

**Grid 3**

Order No: 20141222067

Address: Courtneypark Dr E, Mississauga, ON

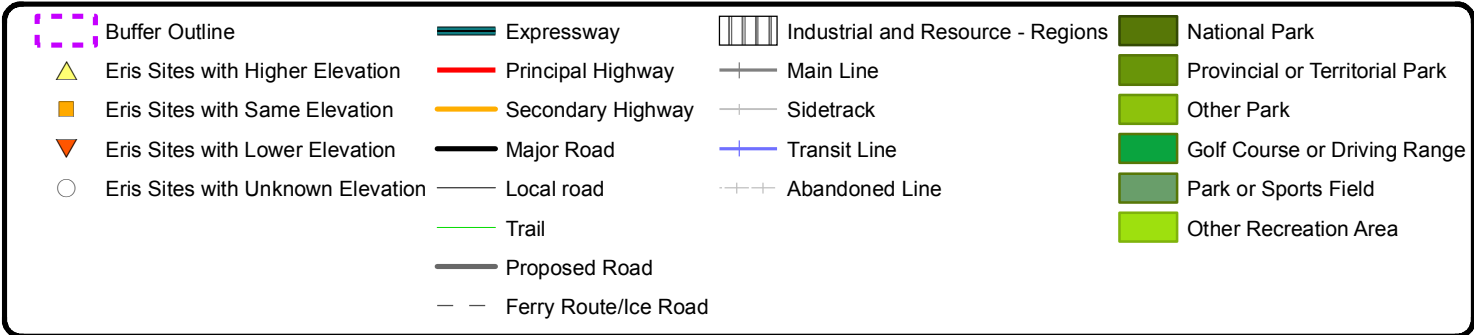


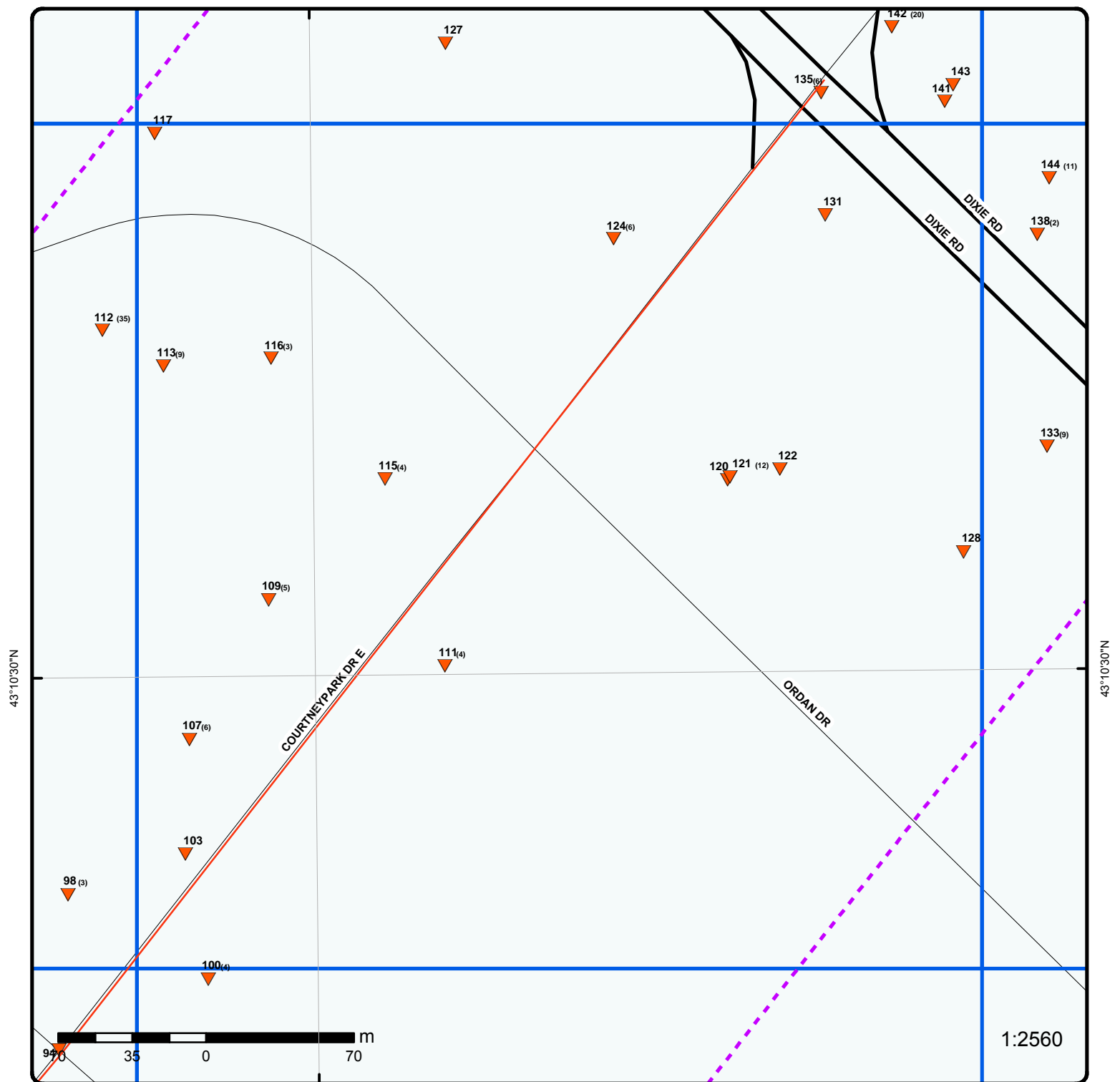


Grid 4

Order No: 20141222067

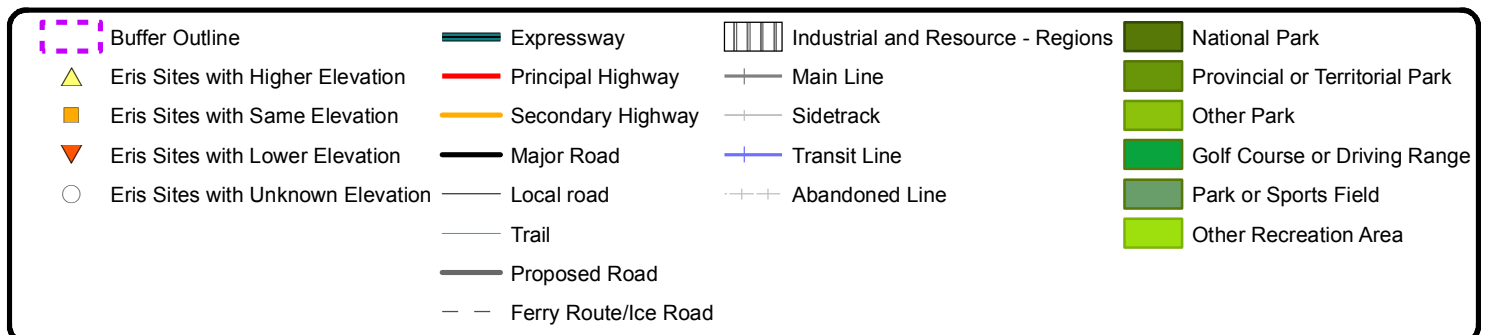
Address: Courtneypark Dr E, Mississauga, ON




**Grid 5**

Order No: 20141222067

Address: Courtneypark Dr E, Mississauga, ON

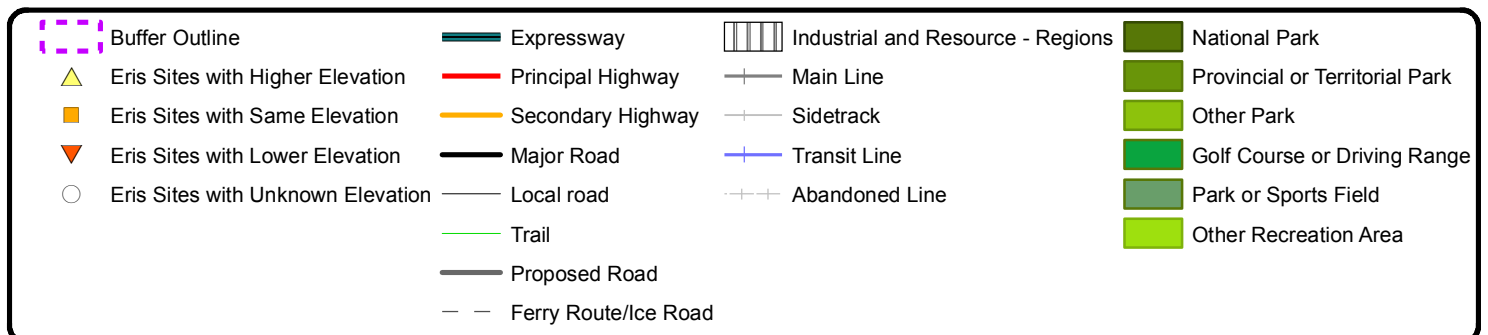


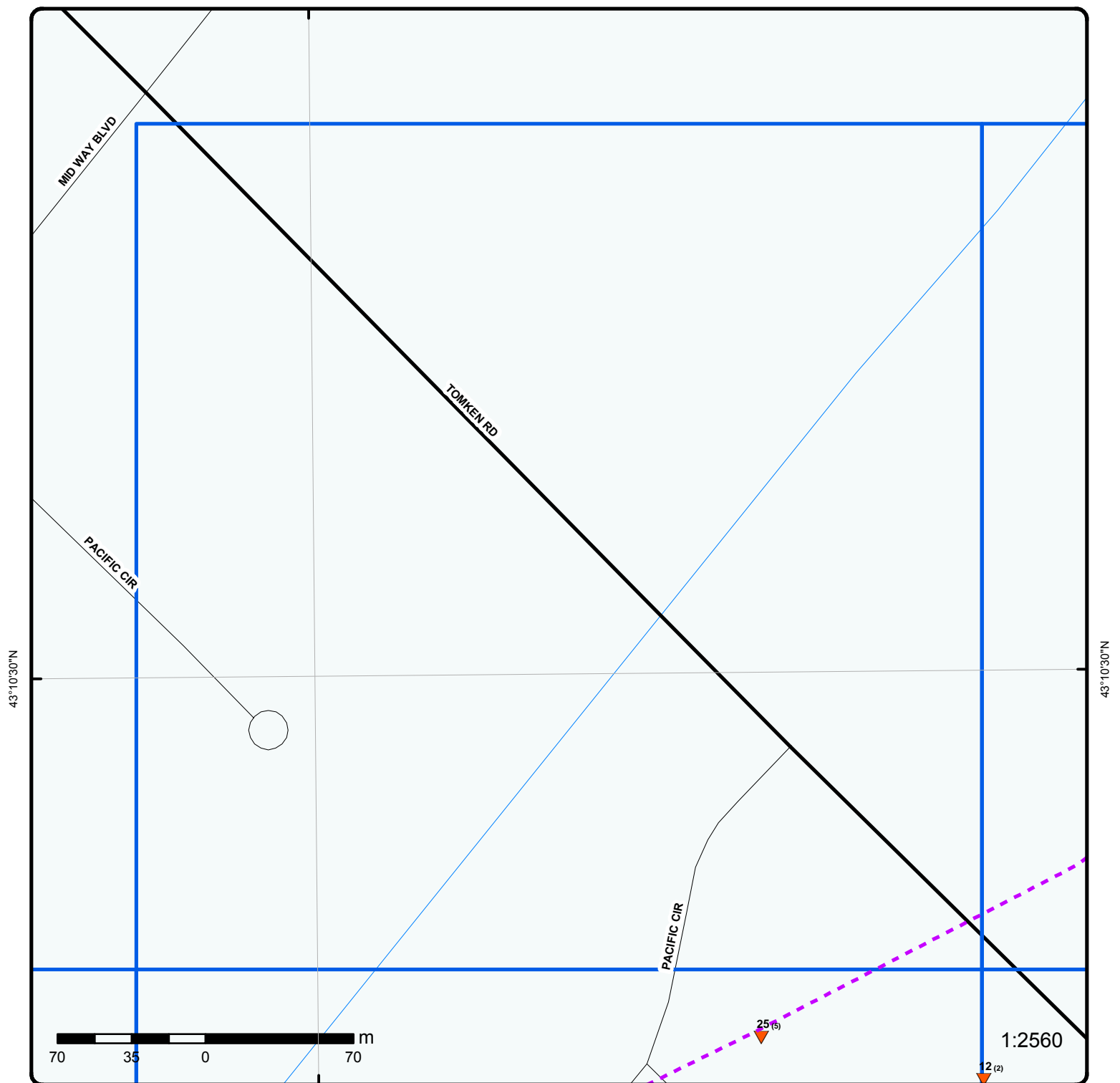


Grid 6

Order No: 20141222067

Address: Courtneypark Dr E, Mississauga, ON

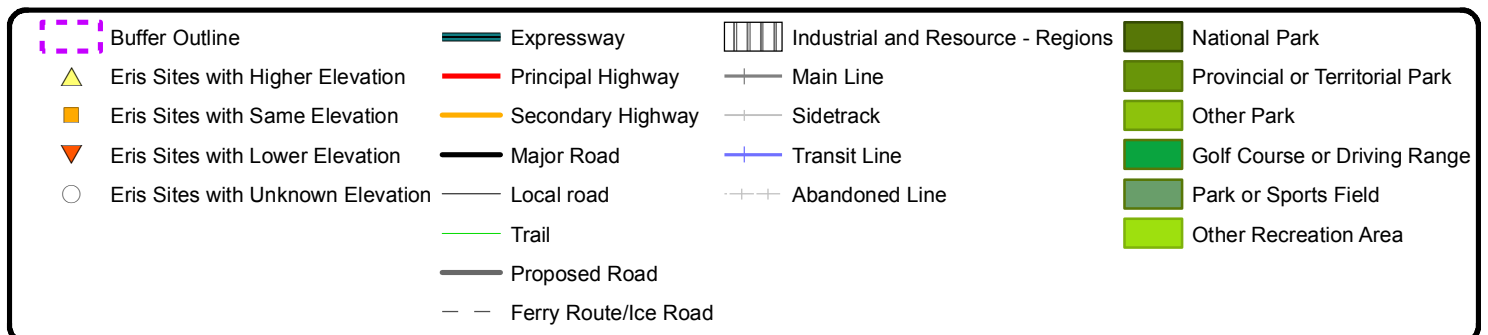


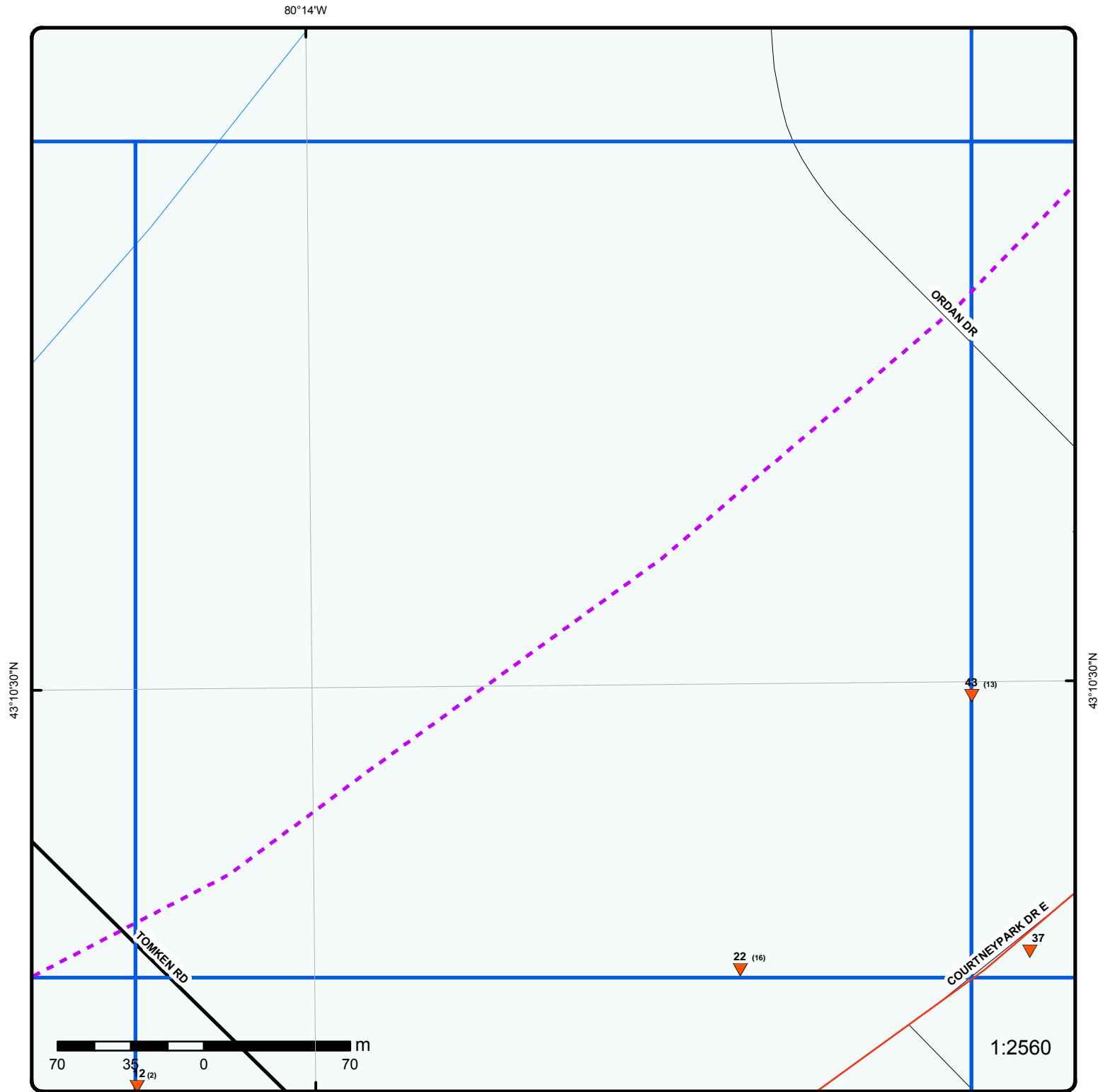


Grid 7

Order No: 20141222067

Address: Courtneypark Dr E, Mississauga, ON






Grid 8

Order No: 20141222067

Address: Courtneypark Dr E, Mississauga, ON

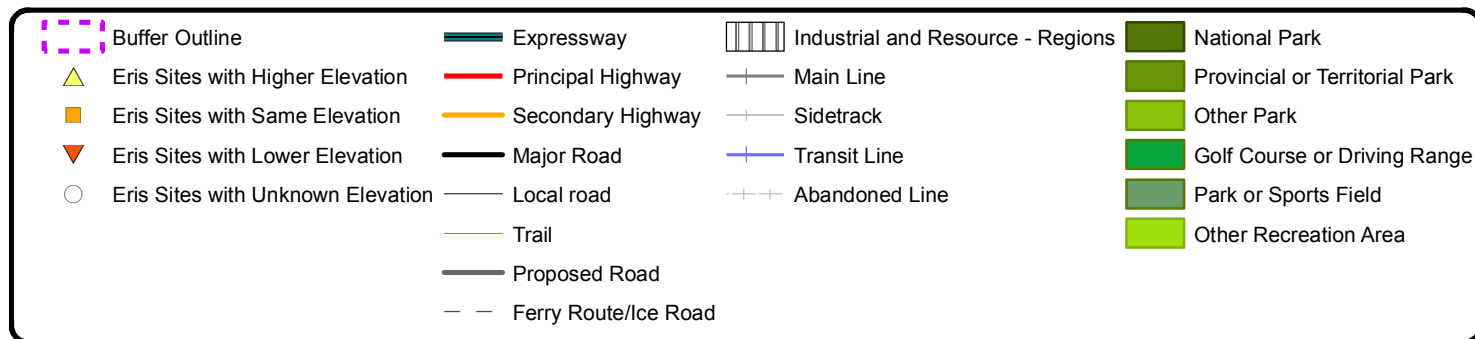
	Buffer Outline		Expressway		Industrial and Resource - Regions		National Park
	Eris Sites with Higher Elevation		Principal Highway		Main Line		Provincial or Territorial Park
	Eris Sites with Same Elevation		Secondary Highway		Sidetrack		Other Park
	Eris Sites with Lower Elevation		Major Road		Transit Line		Golf Course or Driving Range
	Eris Sites with Unknown Elevation		Local road		Abandoned Line		Park or Sports Field
			Trail				Other Recreation Area
			Proposed Road				
			Ferry Route/Ice Road				

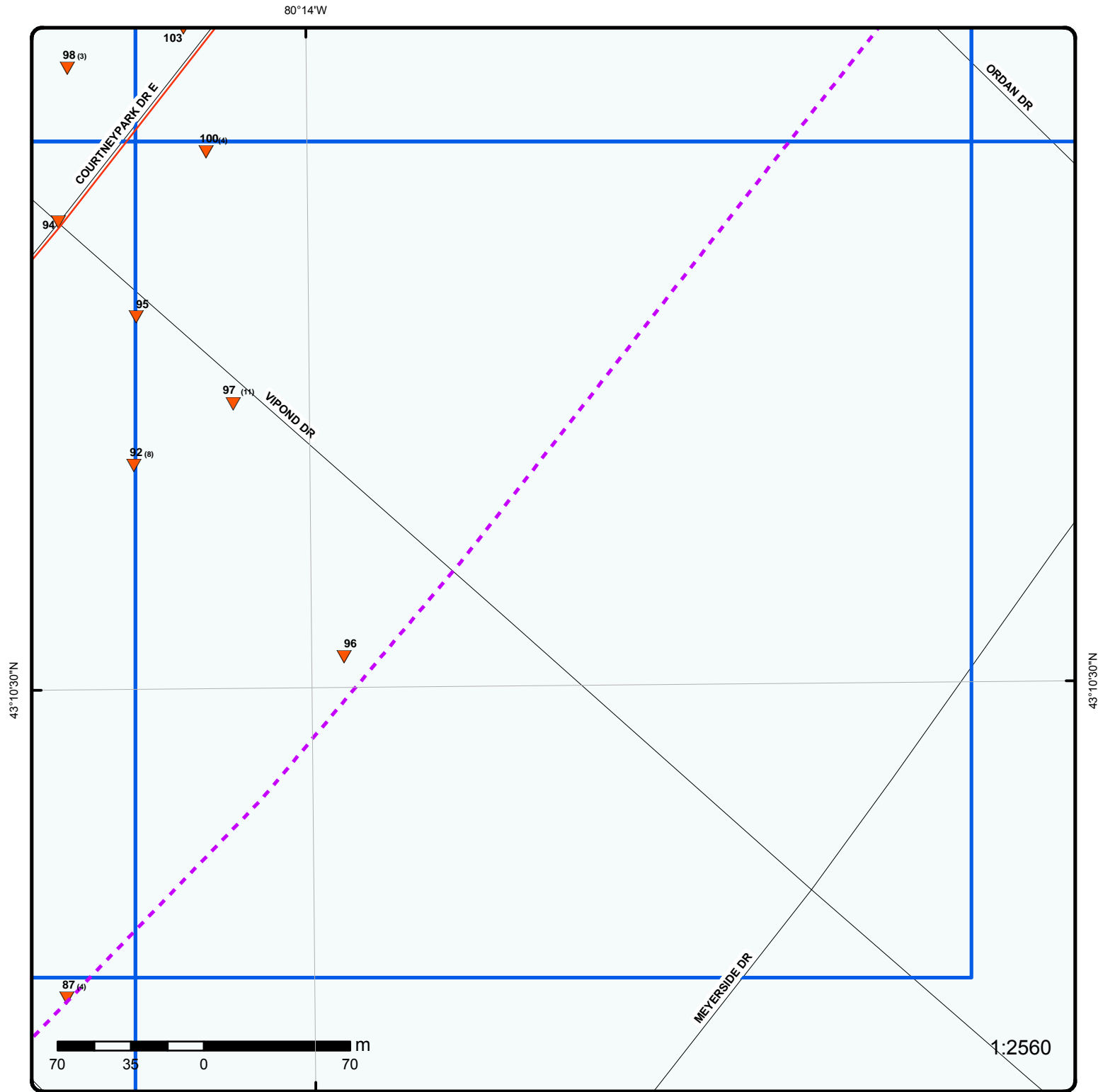


Grid 9

Order No: 20141222067

Address: Courtneypark Dr E, Mississauga, ON

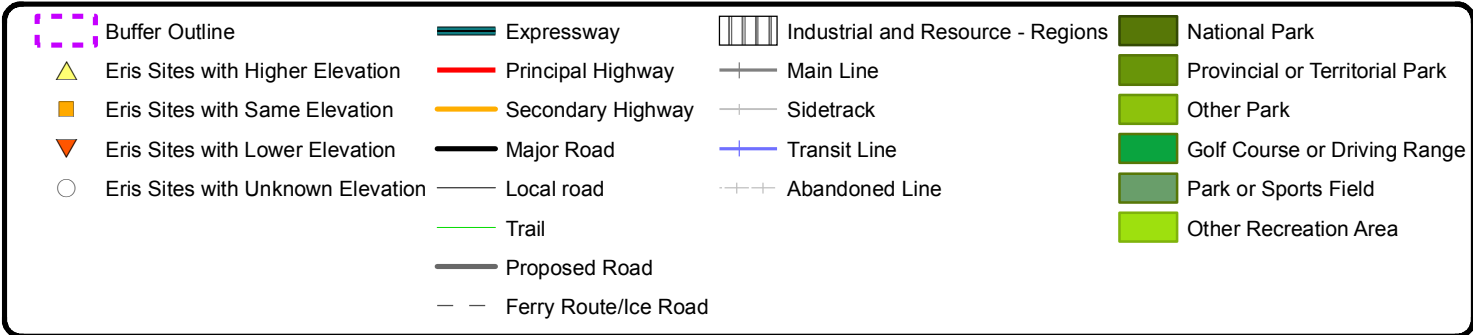


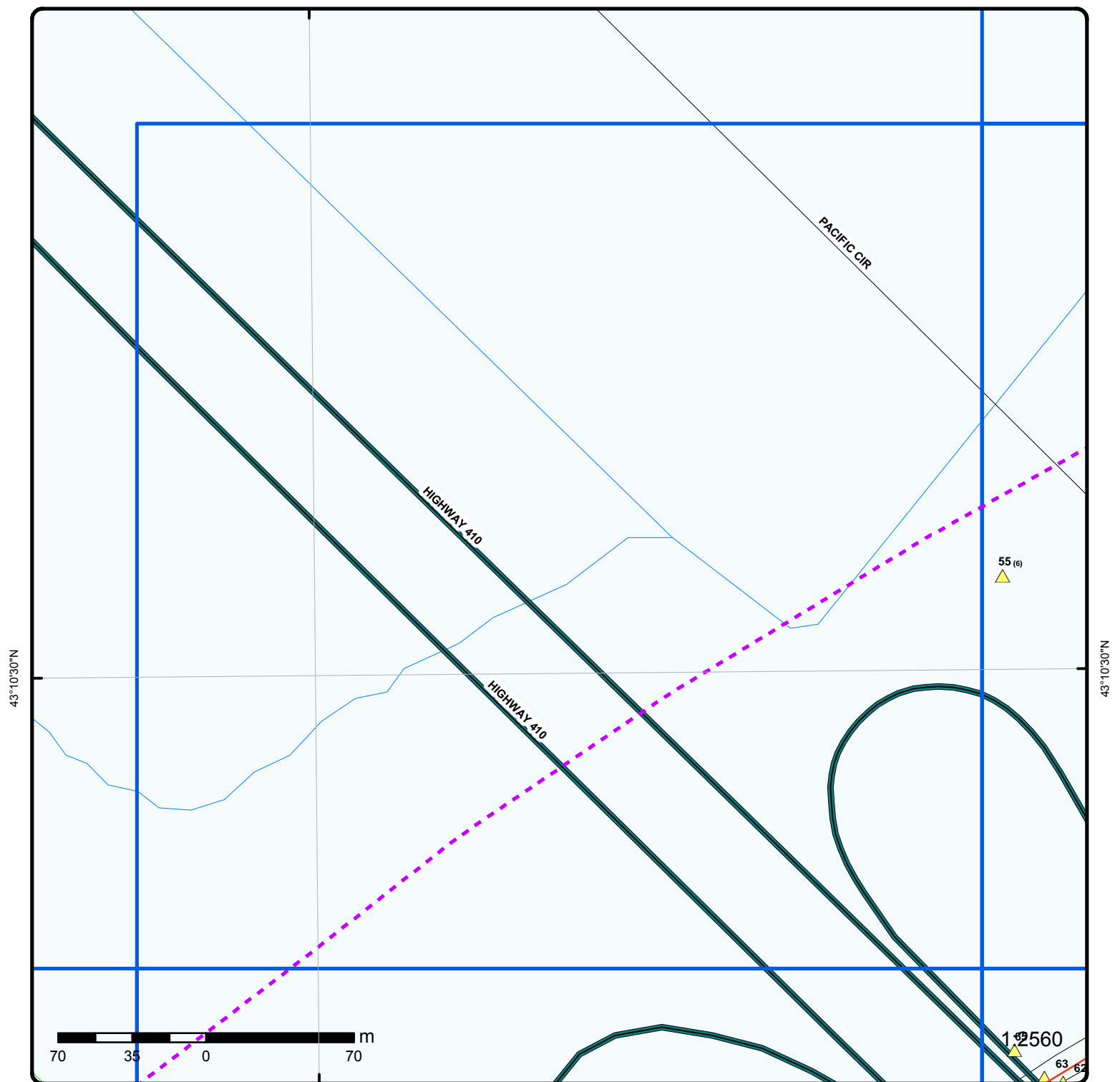


Grid 10

Order No: 20141222067

Address: Courtneypark Dr E, Mississauga, ON

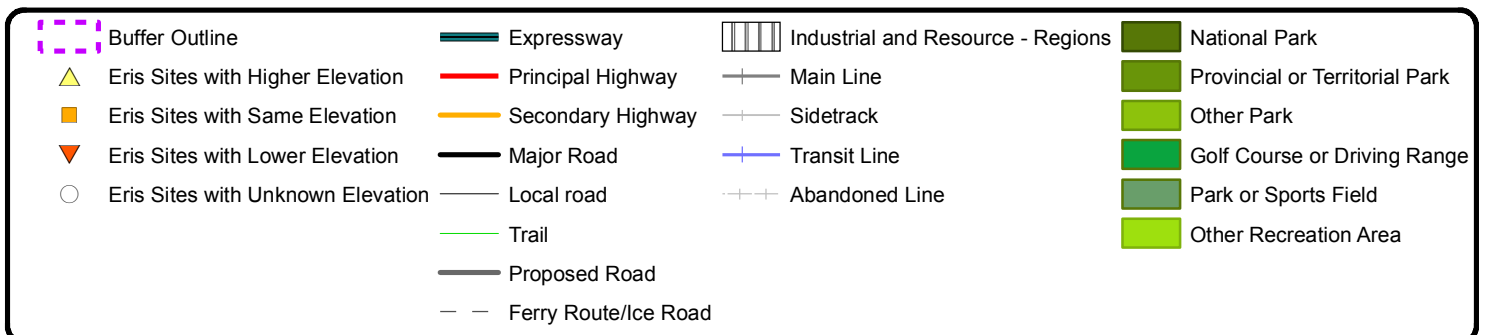


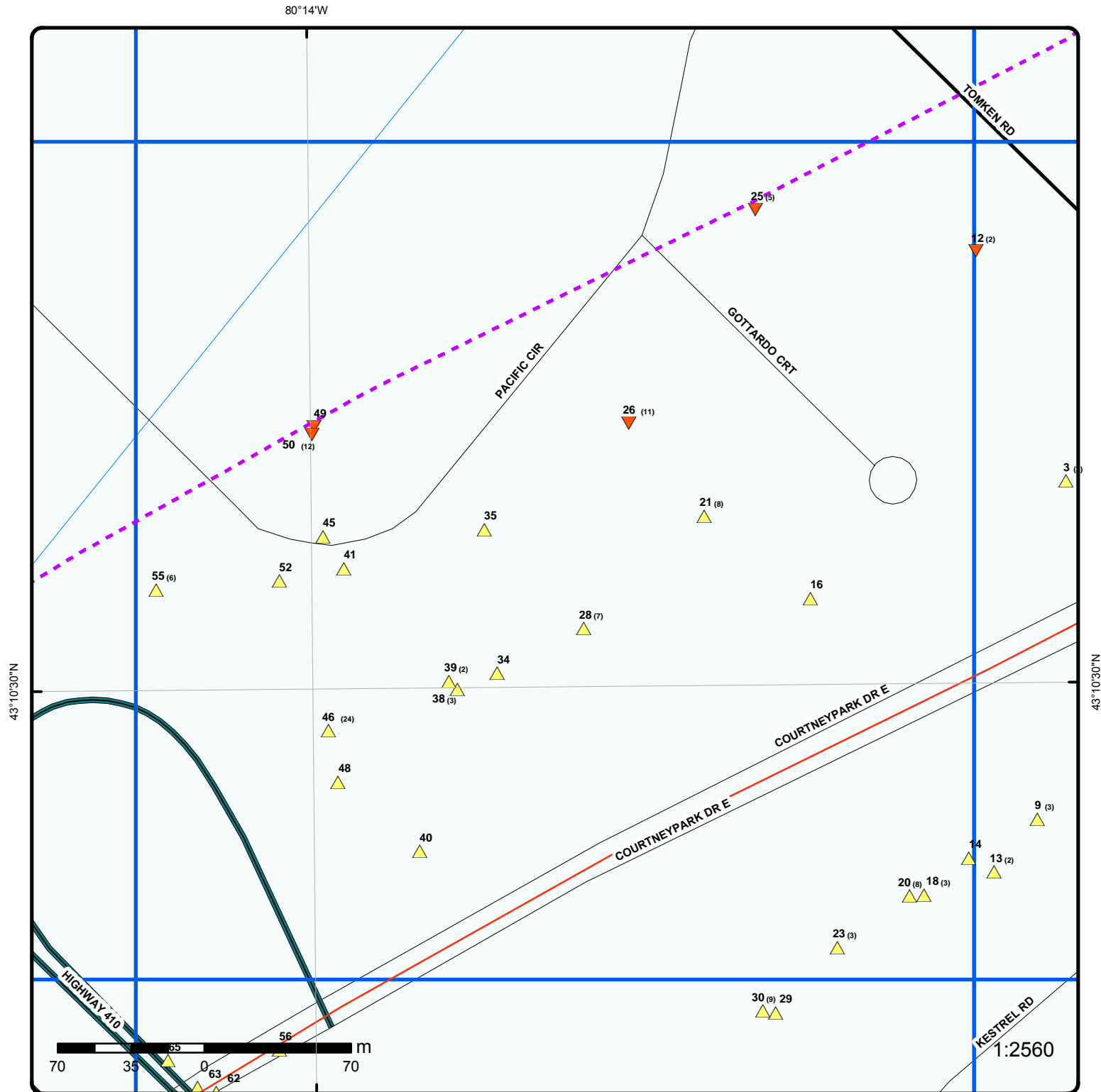


Grid 11

Order No: 20141222067

Address: Courtenypark Dr E, Mississauga, ON

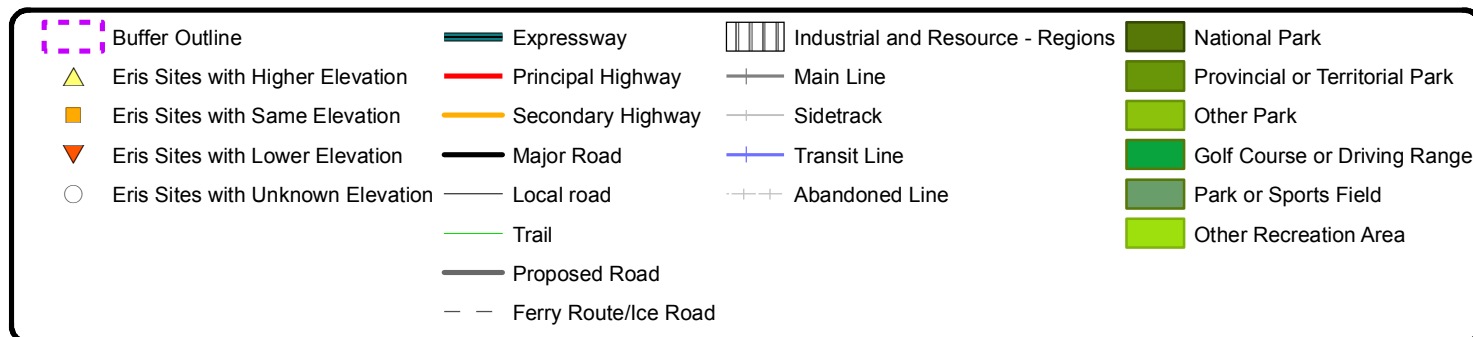


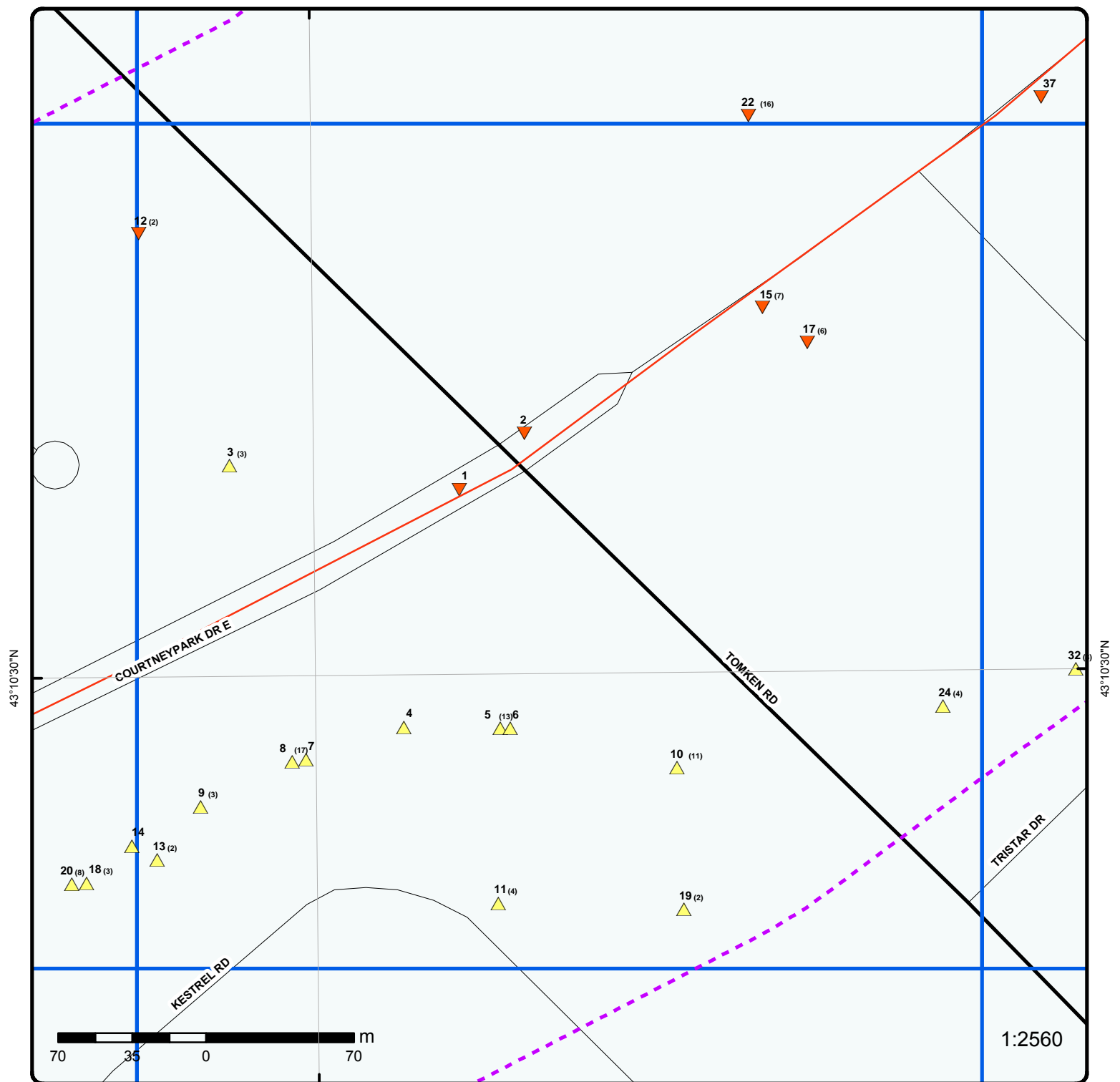


Grid 12

Order No: 20141222067

Address: Courtneypark Dr E, Mississauga, ON

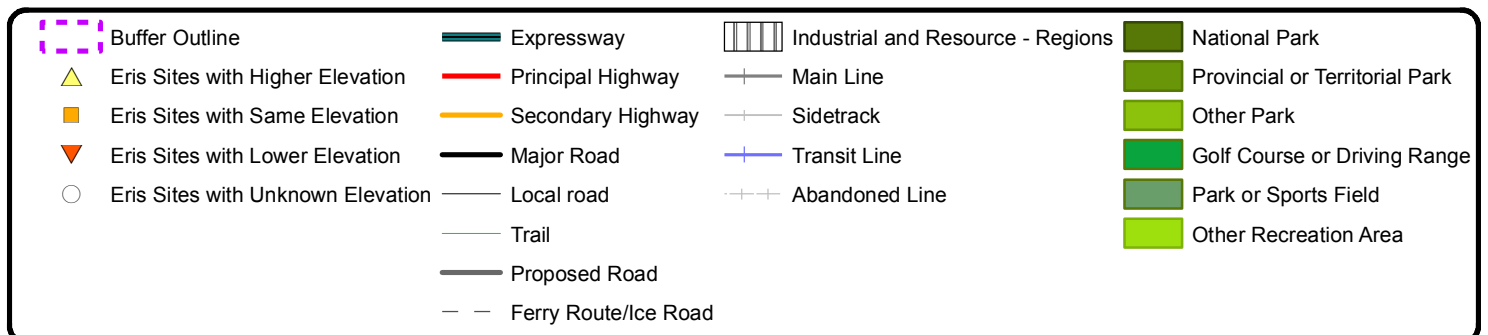


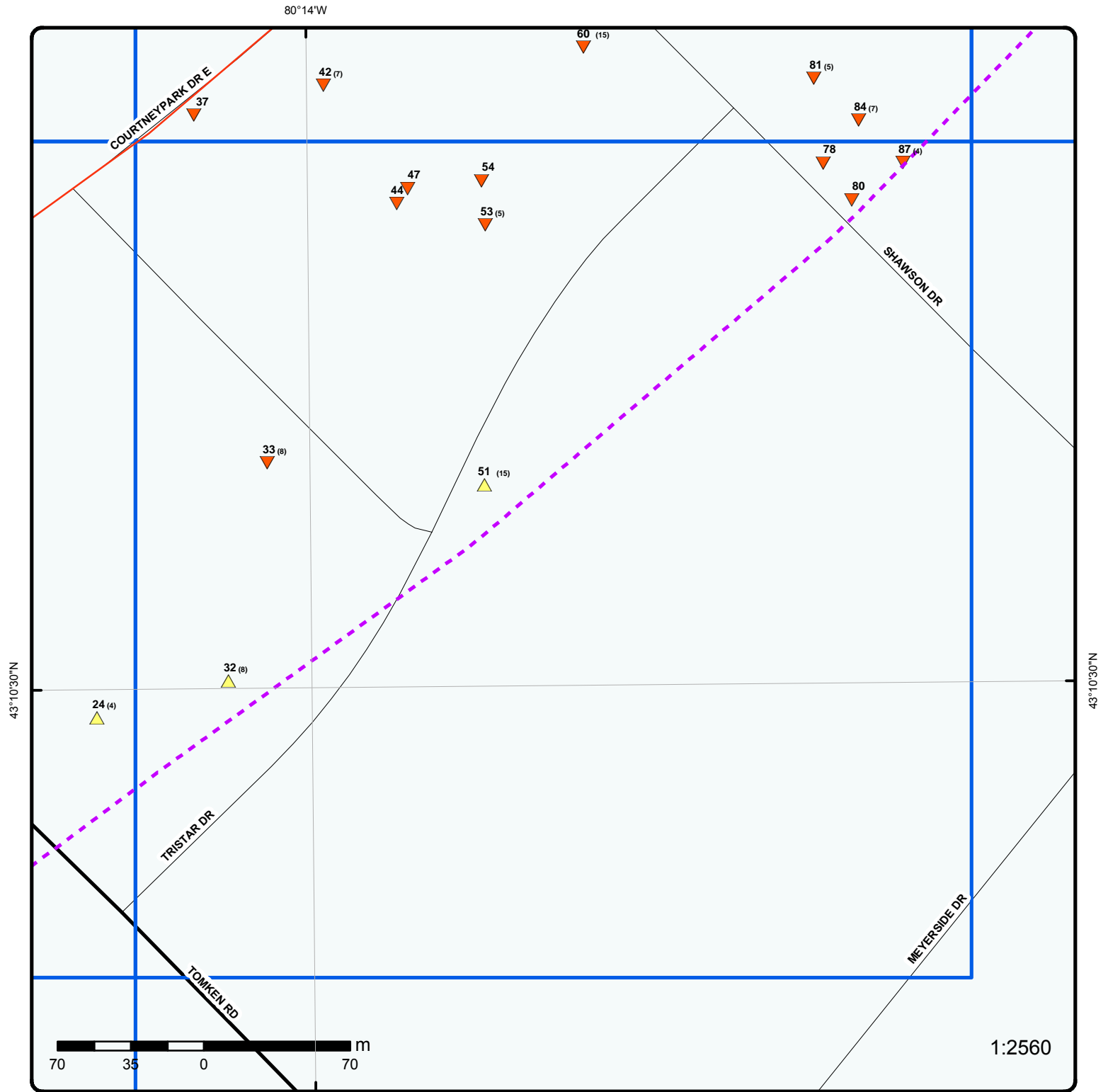


Grid 13

Order No: 20141222067

Address: Courtneypark Dr E, Mississauga, ON

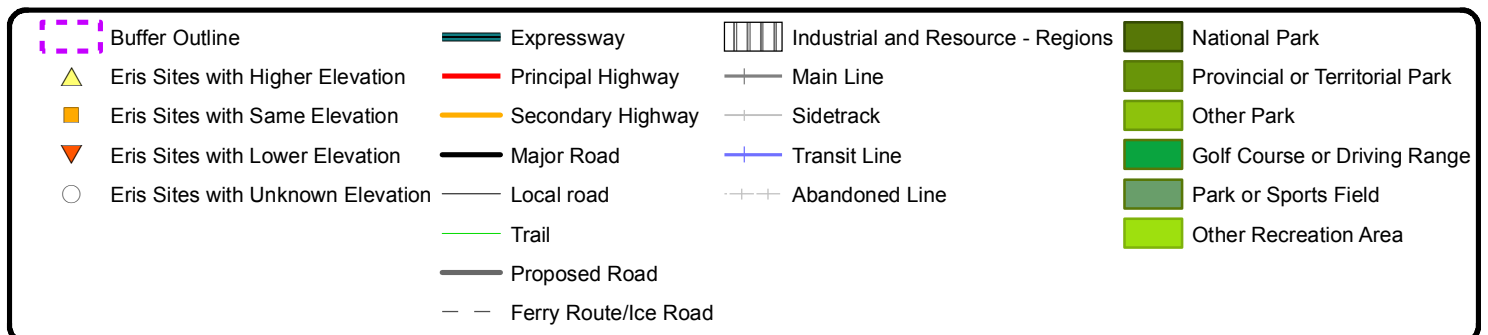


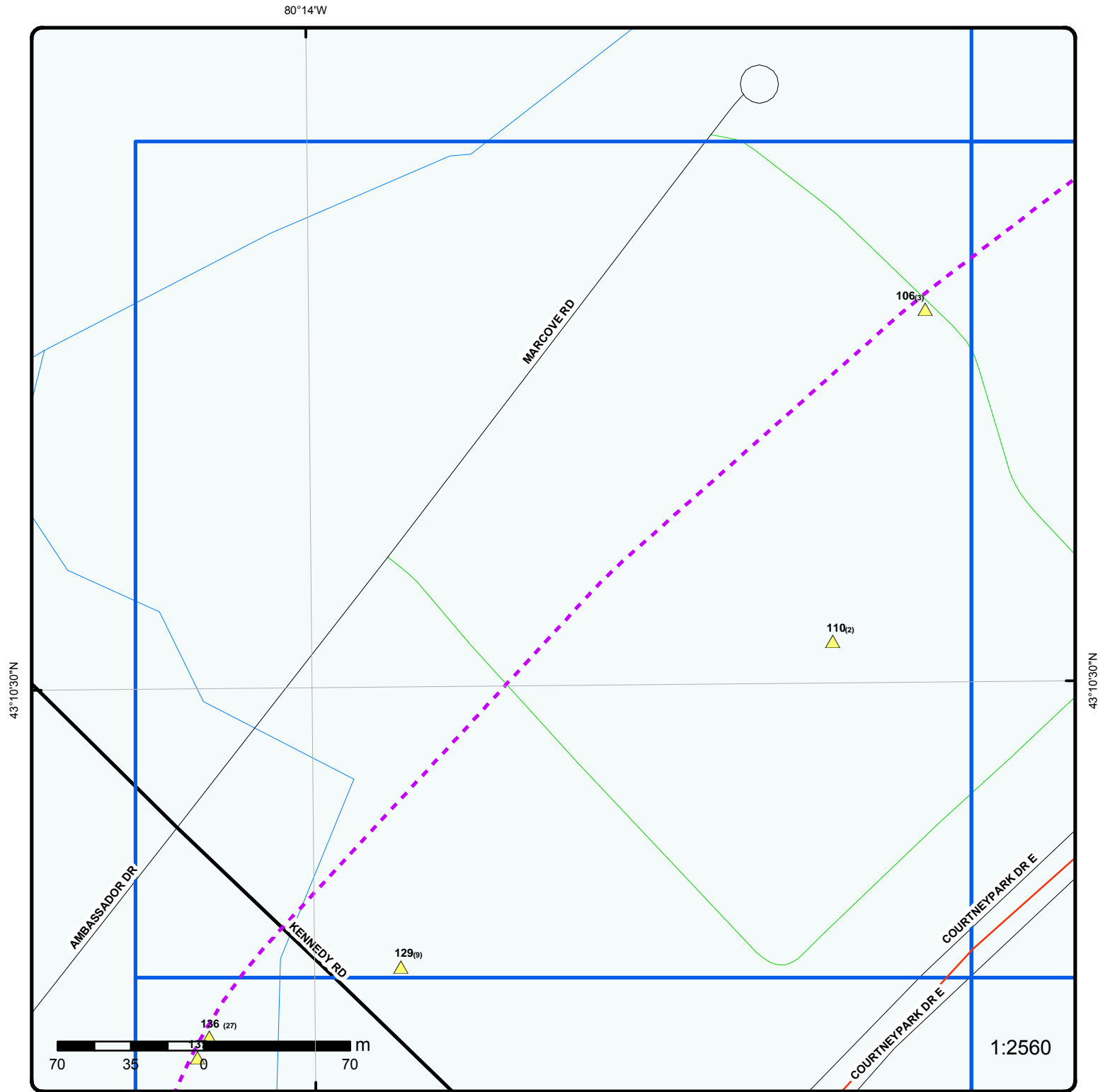


Grid 14

Order No: 20141222067

Address: Courtneypark Dr E, Mississauga, ON

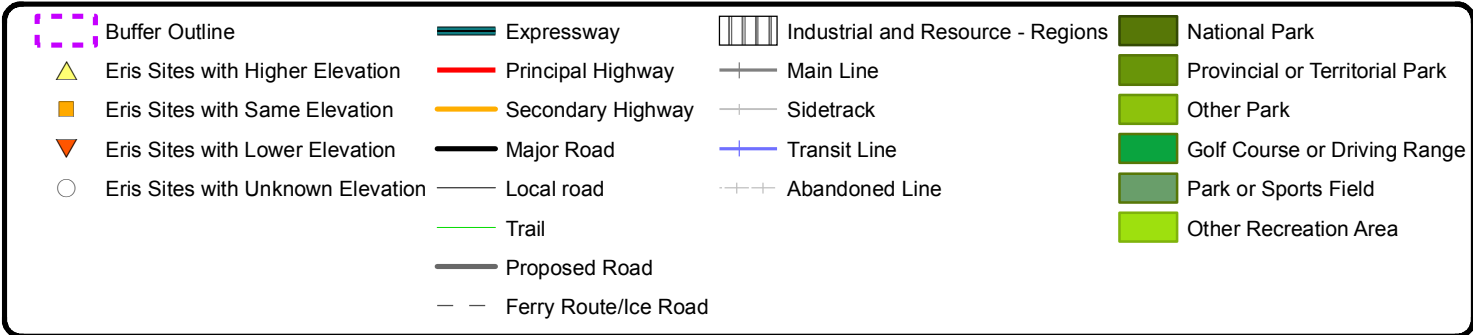




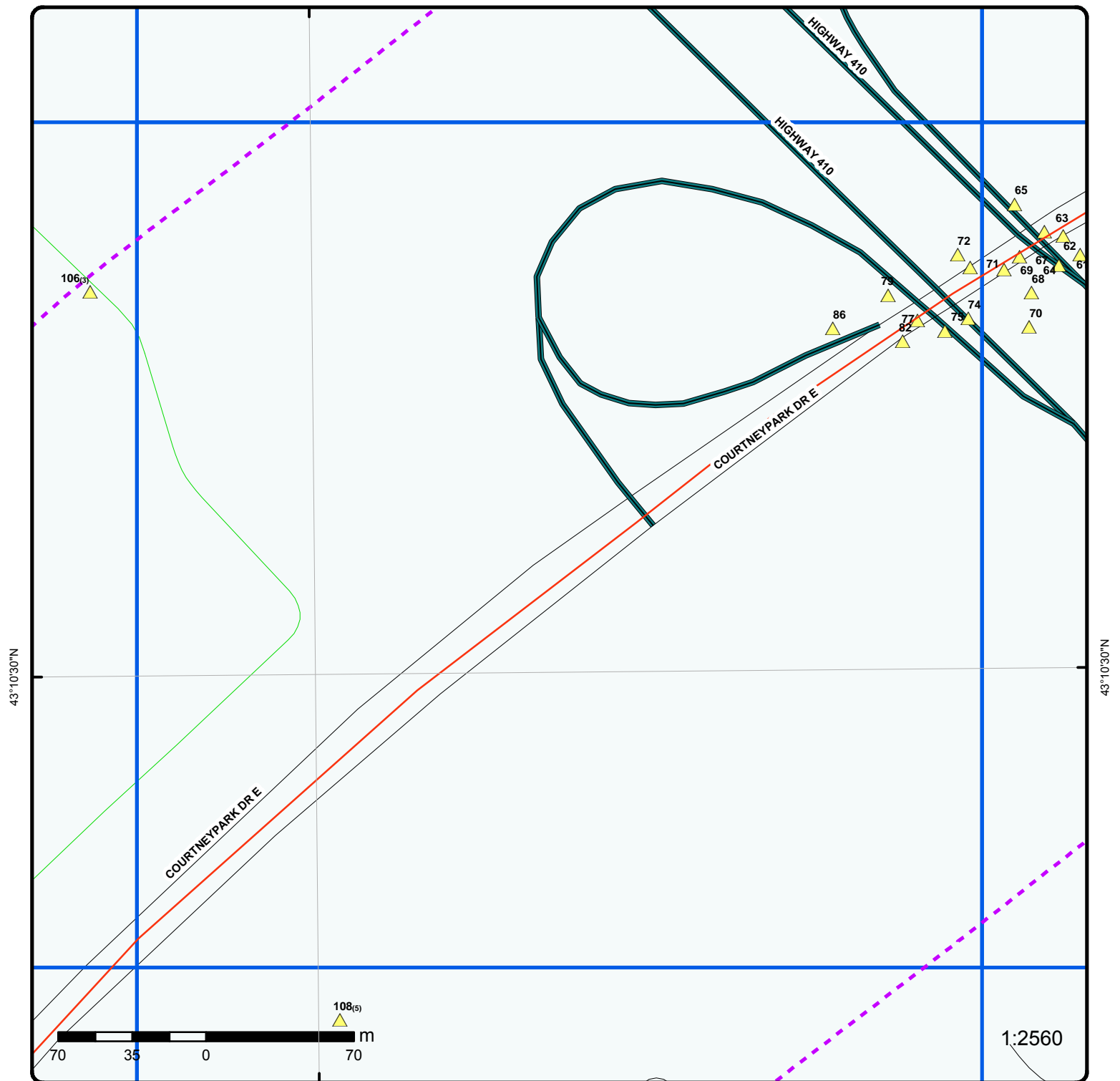
Grid 15


Order No: 20141222067

Address: Courtneypark Dr E, Mississauga, ON



80°14'W

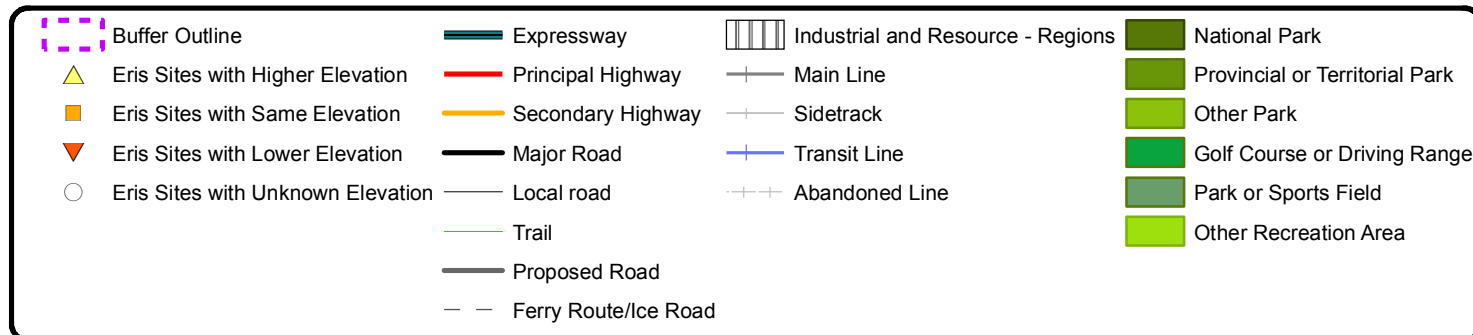


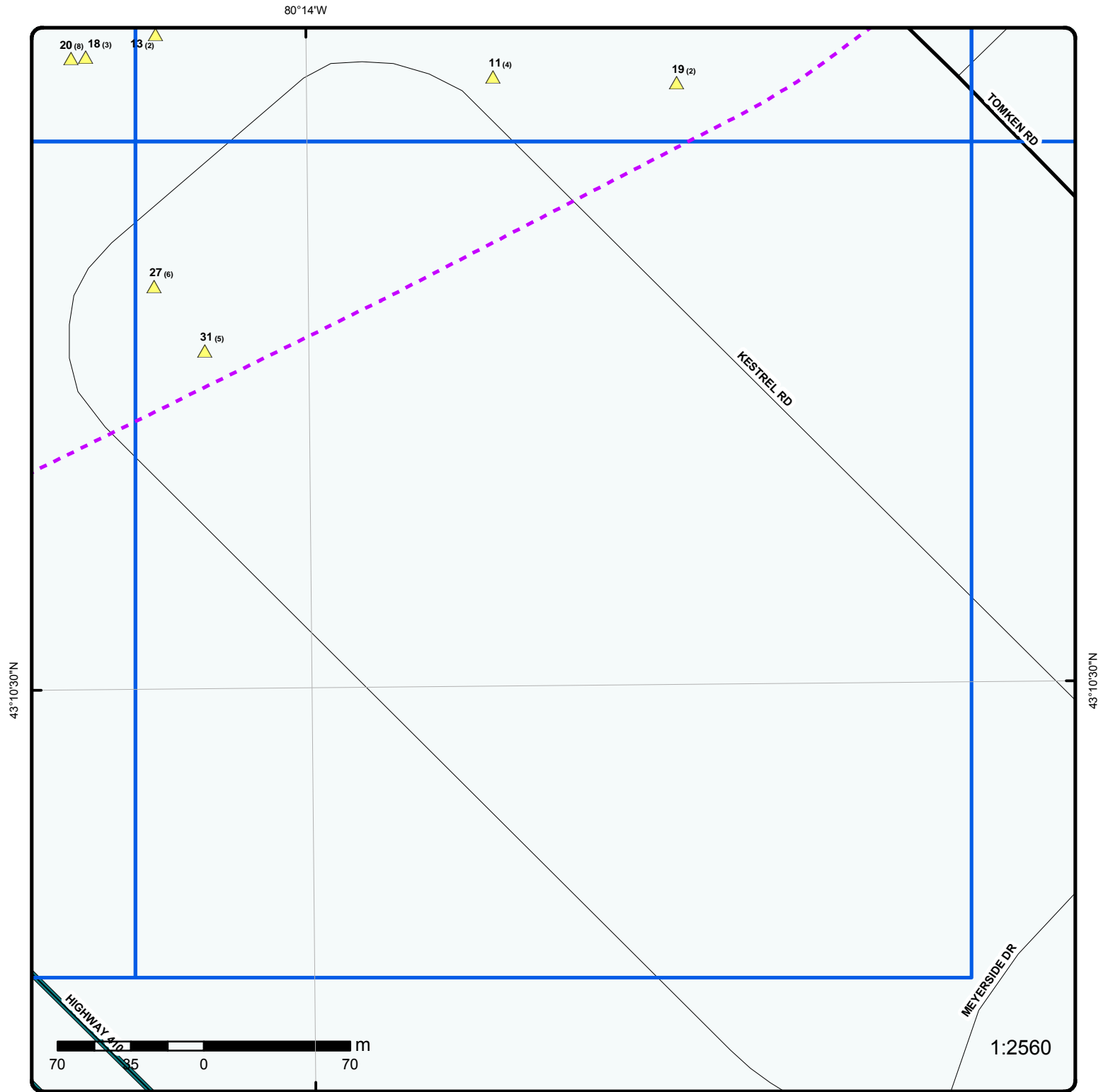


Grid 17

Order No: 20141222067

Address: Courtneypark Dr E, Mississauga, ON

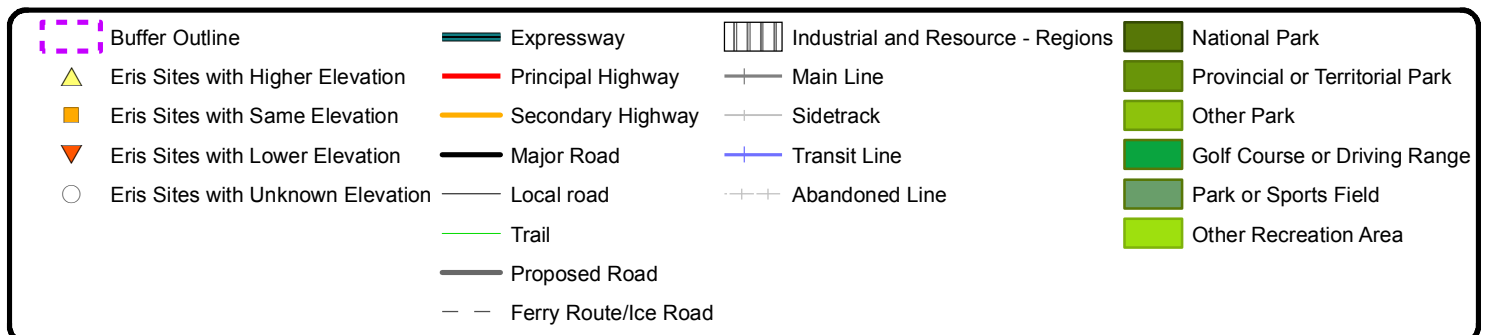


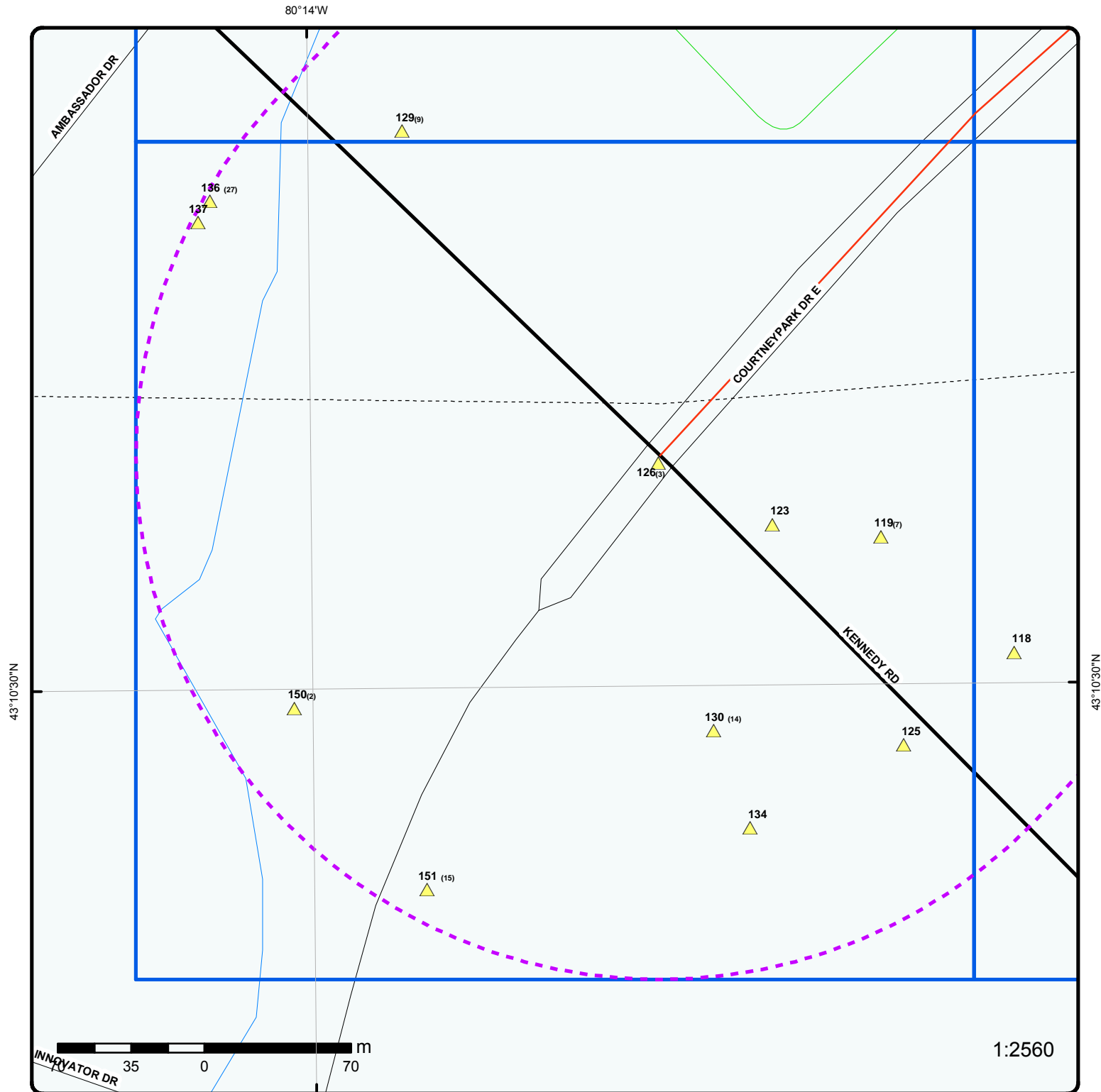


Grid 18

Order No: 20141222067

Address: Courtneypark Dr E, Mississauga, ON

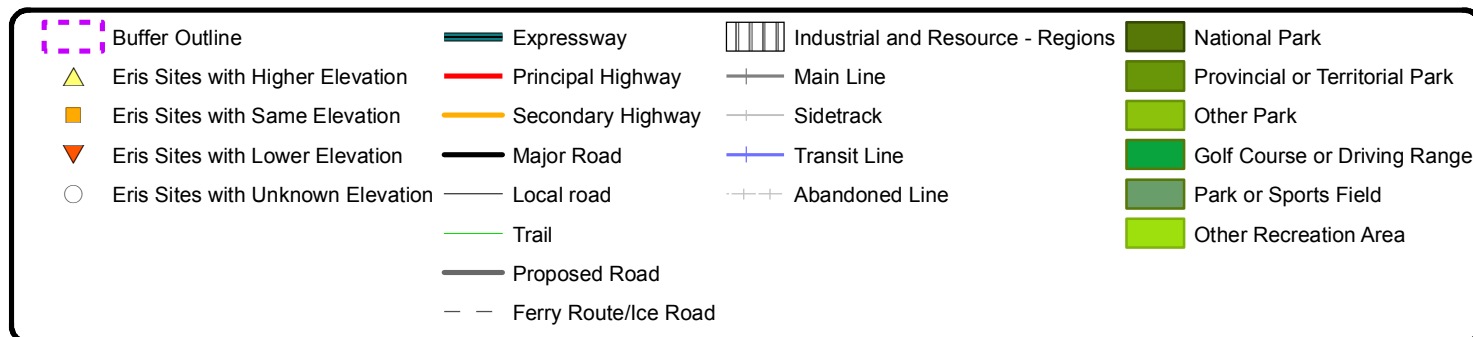


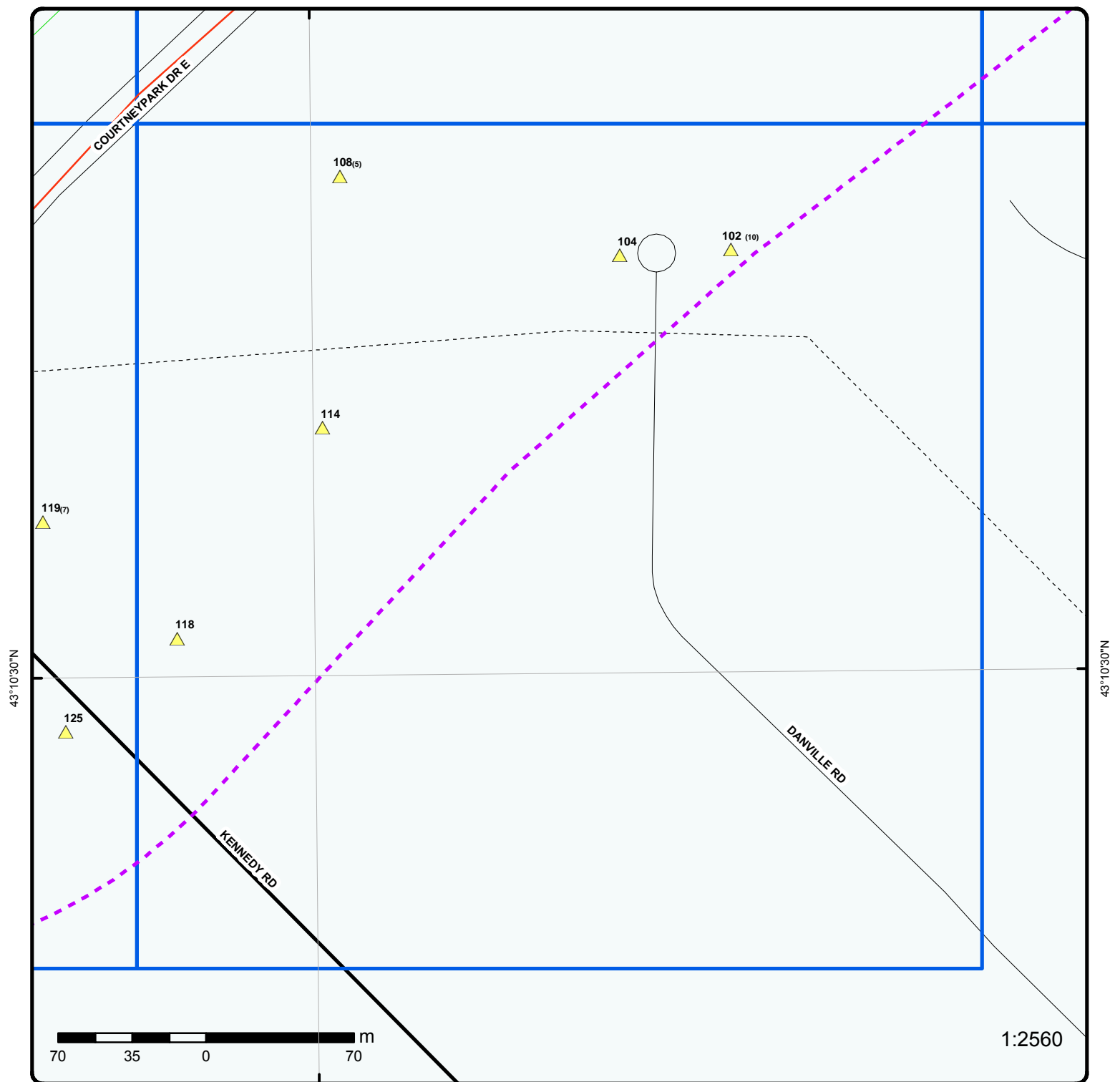


Grid 19

Order No: 20141222067

Address: Courtneypark Dr E, Mississauga, ON

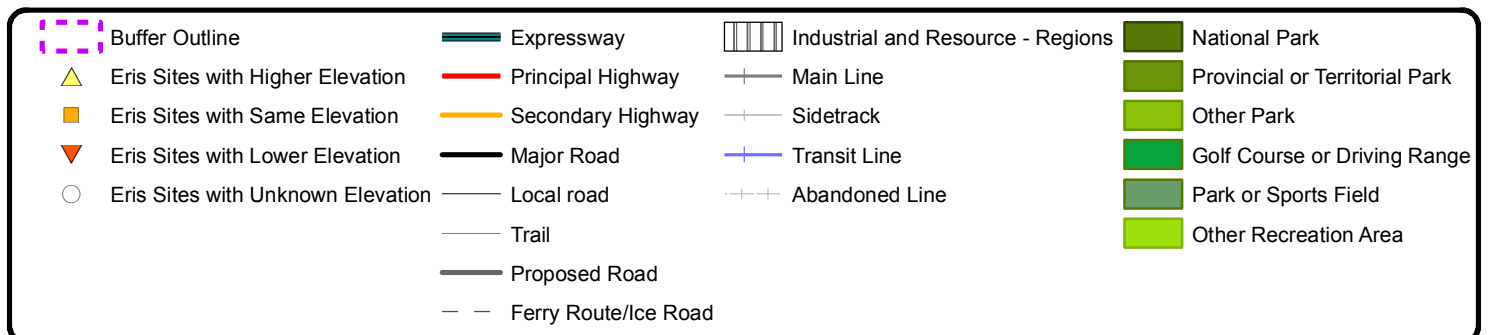




Grid 20


Order No: 20141222067

Address: Courtneypark Dr E, Mississauga, ON



79°40'30"W

43°39'N



43°39'N

1:16200

Aerial

Order No: 20141222067

Address: Courtneypark Dr E, Mississauga, ON

Source: ESRI World Imagery, Updated October 2014

© Ecolog ERIS Ltd

Detail Report

Map Key	Number of Records	Direction/ Distance m	Elevation m	Site	DB
1	1 of 1	ENE/2.9	181.0	COURTNEY PARK ROAD, EASTBOUND LEFT TURN LANE AT TOMKEN ROAD<UNOFFICIAL> Mississauga ON	SPL
Ref No.:		6001-62VL83			
Incident Dt:		7/14/2004			
MOE Reported Dt:		7/14/2004			
Contaminant Name:		DIESEL FUEL			
Contaminant Quantity:		9.1 L			
Incident Summary:		Unknwn source, 1-2 gall diesel to road			
Incident Cause:		Pipe Or Hose Leak			
Incident Reason:		Equipment/Vehicles			
Nature of Impact:		Human Health/Safety; Other Impact(s)			
Receiving Medium:		Land			
Environmental Impact:		Not Anticipated			
2	1 of 1	NE/10.0	180.4	ON	BORE
Borehole ID:		645991		Type:	Borehole
Use:		Geotechnical/Geological Investigation		Status:	
Drill Method:		Power auger		UTM Zone:	17
Easting:		607235.000		Northing:	4834393.000
Location Accuracy:				Orig. Ground Elev m:	180.399994
Elev. Reliability Note:				DEM Ground Elev m:	181.699997
Total Depth m:		4.100000		Primary Name:	
Township:				Concession:	
Lot:				Municipality:	
Completion Date:		1969-FEB		Static Water Level:	
Primary Water Use:		Not Used		Sec. Water Use:	
--- Details ---					
Stratum ID:		218513156		Top Depth m:	0
Bottom Depth m:		0.800000		Stratum Desc:	SAND, GRAVEL. BROWN, FLUVIO-GLACIAL, AGE GLACIAL.
+					
Stratum ID:		218513157		Top Depth m:	0.800000
Bottom Depth m:		3		Stratum Desc:	TILL, CLAY, SILT. GREY, BROWN, GLACIAL, AGE GLACIAL.
+					
Stratum ID:		218513158		Top Depth m:	3
Bottom Depth m:		4.100000		Stratum Desc:	TILL, CLAY, SILT. GREY, GLACIAL, AGE GLACIAL. 010 012 0002605300100045

3	1 of 3	WNW/62.8	181.5	6500 Tomken Rd	EHS
-------------------	--------	----------	-------	----------------	-----

Map Key	Number of Records	Direction/ Distance m	Elevation m	Site	DB
Mississauga ON L5T 2E9					
Order No.:	20080523025				
Report Date:	6/2/2008				
Report Type:	Custom Report				
Search Radius (km):	0.25				
Addit. Info Ordered:					
3	2 of 3	WNW/62.8	181.5	Bentall Real Estate Services 6500 Tomken Road Mississauga ON L5T2E9	NPRI
NPRI #:	8800001274				
Year:	2004				
Longitude:					
Latitude:					
--- Details ---					
Air:					
Water:					
Land:					
Units:	tonnes				
Substances Released:	Nitrogen oxides (expressed as NO2)				
+					
Air:					
Water:					
Land:					
Units:	tonnes				
Substances Released:	Sulphur dioxide				
+					
Air:					
Water:					
Land:					
Units:	tonnes				
Substances Released:	HFC-134a Hydrofluorocarbon				
3	3 of 3	WNW/62.8	181.5	Briggs & Stratton Canada 6500 Tomken Rd Mississauga ON L5T 2E9	SCT
Established:	01-JUL-71				
Plant Size (ft²):	100000				
Employment:					
--- Details ---					
SIC/NAICS Code:	453999				
Description:	All Other Miscellaneous Store Retailers (except Beer and Wine-Making Supplies Stores)				
+					
SIC/NAICS Code:	333110				
Description:	Agricultural Implement Manufacturing				
+					
SIC/NAICS Code:	333619				
Description:	Other Engine and Power Transmission Equipment Manufacturing				
+					
SIC/NAICS Code:	417110				
Description:	Farm, Lawn and Garden Machinery and Equipment Wholesaler-Distributors				
+					
SIC/NAICS Code:	417990				
Description:	All Other Machinery, Equipment and Supplies Wholesaler-Distributors				
91	erisinfo.com EcoLog ERIS Ltd.			Order #: 20141222067	
10001223	Courtneypark Dr E Mississauga ON				

Map Key	Number of Records	Direction/ Distance m	Elevation m	Site	DB
4	1 of 1	S/85.0	181.8	PUROLATOR INC. 6520 KESTREL ROAD MISSISSAUGA ON	GEN
Generator #: ON0223863 Approval Yrs: 2013 SIC Code: 492110 SIC Description: COURIERS					
--- Details ---					
Waste Code: 251					
Waste Description: OIL SKIMMINGS & SLUDGES					
+					
Waste Code: 145					
Waste Description: PAINT/PIGMENT/COATING RESIDUES					
+					
Waste Code: 148					
Waste Description: INORGANIC LABORATORY CHEMICALS					
+					
Waste Code: 242					
Waste Description: HALOGENATED PESTICIDES					
+					
Waste Code: 331					
Waste Description: WASTE COMPRESSED GASES					
+					
Waste Code: 263					
Waste Description: ORGANIC LABORATORY CHEMICALS					
+					
Waste Code: 213					
Waste Description: PETROLEUM DISTILLATES					
+					
Waste Code: 261					
Waste Description: PHARMACEUTICALS					
+					
Waste Code: 212					
Waste Description: ALIPHATIC SOLVENTS					
+					
Waste Code: 221					
Waste Description: LIGHT FUELS					
+					
Waste Code: 269					
Waste Description: NON-HALOGENATED PESTICIDES					
+					
Waste Code: 252					
Waste Description: WASTE OILS & LUBRICANTS					
+					
Waste Code: 312					
Waste Description: PATHOLOGICAL WASTES					
5	1 of 13	SSE/106.4	181.8	Purolator Courier Ltd. 6520 Kestrel Rd Mississauga ON L5T 1Z6	CA
Certificate #: 8158-7L9SSG Application Year: 2009 Issue Date: 10/9/2009 Approval Type: Waste Management Systems Status: Approved Application Type:					
92	erisinfo.com EcoLog ERIS Ltd. 10001223 Courtney Park Dr E Mississauga ON				Order #: 20141222067

Map Key	Number of Records	Direction/ Distance m	Elevation m	Site	DB
Client Name: Client Address: Client City: Client Postal Code: Project Description: Contaminants: Emission Control:					
5	2 of 13	SSE/106.4	181.8	6520 Kestrel Road Mississauga ON L5T 1Z6	CA
Certificate #: 1328-4SLLK9 Application Year: 01 Issue Date: 1/29/01 Approval Type: Industrial air Status: Approved Application Type: New Certificate of Approval Client Name: Purolator Courier Ltd. Client Address: 6520 Kestrel Road Client City: Mississauga Client Postal Code: L5T 1Z6 Project Description: This is an application for an Air Certificate of Approval to install an emergency 250 kW diesel generator. Contaminants: Emission Control: Enclosure					
5	3 of 13	SSE/106.4	181.8	Purolator Courier Ltd. 6520 Kestrel Rd Mississauga ON L5T 1Z6	CA
Certificate #: 4256-823KUQ Application Year: 2010 Issue Date: 2/1/2010 Approval Type: Air Status: Approved Application Type: Client Name: Client Address: Client City: Client Postal Code: Project Description: Contaminants: Emission Control:					
5	4 of 13	SSE/106.4	181.8	Purolator Courier Ltd. 6520 Kestrel Rd Mississauga ON L5T 1Z6	CA
Certificate #: 8158-7L9SSG Application Year: 2010 Issue Date: 2/26/2010 Approval Type: Waste Management Systems Status: Approved Application Type: Client Name: Client Address: Client City: Client Postal Code:					
93	erisinfo.com EcoLog ERIS Ltd. 10001223 Courtney Dr E Mississauga ON				Order #: 20141222067

Map Key	Number of Records	Direction/ Distance m	Elevation m	Site	DB
Project Description: Contaminants: Emission Control:					
5	5 of 13	SSE/106.4	181.8	Purolator Courier Ltd. 6520 Kestrel Road Mississauga ON L5T 1Z6	CA
Certificate #: Application Year: Issue Date: Approval Type: Status: Application Type: Client Name: Client Address: Client City: Client Postal Code: Project Description: Contaminants: Emission Control:					
5	6 of 13	SSE/106.4	181.8	Purolator Courier Ltd. 6520 Kestrel Road Mississauga ON L5T 1Z6	EBR
Year: EBR Registry No.: Ministry Ref. No.: Type: Instrument Type: Proposal Date: Location: Proponent Address:					
5	7 of 13	SSE/106.4	181.8	6520 Kestrel Road Mississauga ON L5T 1Z6	EHS
Order No.: Report Date: Report Type: Search Radius (km): Addit. Info Ordered:					
5	8 of 13	SSE/106.4	181.8	PUROLATOR COURIER LTD. 6520 KESTREL ROAD MISSISSAUGA ON L5T 1Z6	GEN
Generator #: Approval Yrs: SIC Code: SIC Description: --- Details --- Waste Code:					

Map Key	Number of Records	Direction/ Distance m	Elevation m	Site	DB
Waste Description:		PATHOLOGICAL WASTES			
+					
Waste Code:		331			
Waste Description:		WASTE COMPRESSED GASES			
+					
Waste Code:		145			
Waste Description:		PAINT/PIGMENT/COATING RESIDUES			
+					
Waste Code:		221			
Waste Description:		LIGHT FUELS			
+					
Waste Code:		242			
Waste Description:		HALOGENATED PESTICIDES			
+					
Waste Code:		269			
Waste Description:		NON-HALOGENATED PESTICIDES			
+					
Waste Code:		148			
Waste Description:		INORGANIC LABORATORY CHEMICALS			
+					
Waste Code:		212			
Waste Description:		ALIPHATIC SOLVENTS			
+					
Waste Code:		213			
Waste Description:		PETROLEUM DISTILLATES			
+					
Waste Code:		251			
Waste Description:		OIL SKIMMINGS & SLUDGES			
+					
Waste Code:		252			
Waste Description:		WASTE OILS & LUBRICANTS			
+					
Waste Code:		261			
Waste Description:		PHARMACEUTICALS			
+					
Waste Code:		263			
Waste Description:		ORGANIC LABORATORY CHEMICALS			

5	9 of 13	SSE/106.4	181.8	PUROLATOR INC. 6520 KESTREL ROAD MISSISSAUGA ON L5T 1Z6	GEN
----------	----------------	------------------	--------------	--	------------

Generator #: ON0223863
 Approval Yrs: As of April 2014
 SIC Code:
 SIC Description:

--- Details ---

Waste Code:	213
Waste Description:	Petroleum distillates
+	
Waste Code:	251
Waste Description:	Waste oils/sludges (petroleum based)
+	
Waste Code:	331
Waste Description:	Waste compressed gases including cylinders
+	
Waste Code:	261
Waste Description:	Pharmaceuticals
+	
Waste Code:	252

Map Key	Number of Records	Direction/ Distance m	Elevation m	Site	DB
Waste Description:		Waste crankcase oils and lubricants			
+					
Waste Code:		145			
Waste Description:		Wastes from the use of pigments, coatings and paints			
+					
Waste Code:		221			
Waste Description:		Light fuels			
+					
Waste Code:		212			
Waste Description:		Aliphatic solvents and residues			
+					
Waste Code:		148			
Waste Description:		Misc. wastes and inorganic chemicals			
+					
Waste Code:		263			
Waste Description:		Misc. waste organic chemicals			

<u>5</u>	10 of 13	SSE/106.4	181.8	PUROLATOR COURIER LTD. 6520 KESTREL ROAD MISSISSAUGA ON L5T 1Z6	GEN
Generator #:		ON0223863			
Approval Yrs:		2009			
SIC Code:		492110			
SIC Description:		Couriers			
--- Details ---					
Waste Code:		145			
Waste Description:		PAINT/PIGMENT/COATING RESIDUES			
+					
Waste Code:		148			
Waste Description:		INORGANIC LABORATORY CHEMICALS			
+					
Waste Code:		212			
Waste Description:		ALIPHATIC SOLVENTS			
+					
Waste Code:		213			
Waste Description:		PETROLEUM DISTILLATES			
+					
Waste Code:		221			
Waste Description:		LIGHT FUELS			
+					
Waste Code:		242			
Waste Description:		HALOGENATED PESTICIDES			
+					
Waste Code:		251			
Waste Description:		OIL SKIMMINGS & SLUDGES			
+					
Waste Code:		252			
Waste Description:		WASTE OILS & LUBRICANTS			
+					
Waste Code:		261			
Waste Description:		PHARMACEUTICALS			
+					
Waste Code:		263			
Waste Description:		ORGANIC LABORATORY CHEMICALS			
+					
Waste Code:		269			
Waste Description:		NON-HALOGENATED PESTICIDES			
+					
Waste Code:		312			

Map Key	Number of Records	Direction/ Distance m	Elevation m	Site	DB
Waste Description:		PATHOLOGICAL WASTES			
+					
Waste Code:		331			
Waste Description:		WASTE COMPRESSED GASES			

5	11 of 13	SSE/106.4	181.8	PUROLATOR INC. 6520 KESTREL ROAD MISSISSAUGA ON L5T 1Z6	GEN
-------------------	----------	-----------	-------	---	-----

Generator #: ON0223863
Approval Yrs: 2010
SIC Code: 492110
SIC Description: Couriers

--- Details ---

Waste Code: 252
Waste Description: WASTE OILS & LUBRICANTS
+
Waste Code: 221
Waste Description: LIGHT FUELS
+
Waste Code: 269
Waste Description: NON-HALOGENATED PESTICIDES
+
Waste Code: 213
Waste Description: PETROLEUM DISTILLATES
+
Waste Code: 312
Waste Description: PATHOLOGICAL WASTES
+
Waste Code: 261
Waste Description: PHARMACEUTICALS
+
Waste Code: 145
Waste Description: PAINT/PIGMENT/COATING RESIDUES
+
Waste Code: 263
Waste Description: ORGANIC LABORATORY CHEMICALS
+
Waste Code: 251
Waste Description: OIL SKIMMINGS & SLUDGES
+
Waste Code: 331
Waste Description: WASTE COMPRESSED GASES
+
Waste Code: 212
Waste Description: ALIPHATIC SOLVENTS
+
Waste Code: 242
Waste Description: HALOGENATED PESTICIDES
+
Waste Code: 148
Waste Description: INORGANIC LABORATORY CHEMICALS

5	12 of 13	SSE/106.4	181.8	PUROLATOR INC. 6520 KESTREL ROAD MISSISSAUGA ON L5T 1Z6	GEN
-------------------	----------	-----------	-------	---	-----

Generator #: ON0223863
Approval Yrs: 2011

Map Key	Number of Records	Direction/ Distance m	Elevation m	Site	DB
SIC Code:		492110			
SIC Description:		Couriers			
--- Details ---					
Waste Code:		242			
Waste Description:		HALOGENATED PESTICIDES			
+					
Waste Code:		263			
Waste Description:		ORGANIC LABORATORY CHEMICALS			
+					
Waste Code:		261			
Waste Description:		PHARMACEUTICALS			
+					
Waste Code:		221			
Waste Description:		LIGHT FUELS			
+					
Waste Code:		252			
Waste Description:		WASTE OILS & LUBRICANTS			
+					
Waste Code:		312			
Waste Description:		PATHOLOGICAL WASTES			
+					
Waste Code:		251			
Waste Description:		OIL SKIMMINGS & SLUDGES			
+					
Waste Code:		212			
Waste Description:		ALIPHATIC SOLVENTS			
+					
Waste Code:		269			
Waste Description:		NON-HALOGENATED PESTICIDES			
+					
Waste Code:		331			
Waste Description:		WASTE COMPRESSED GASES			
+					
Waste Code:		213			
Waste Description:		PETROLEUM DISTILLATES			
+					
Waste Code:		145			
Waste Description:		PAINT/PIGMENT/COATING RESIDUES			
+					
Waste Code:		148			
Waste Description:		INORGANIC LABORATORY CHEMICALS			

<u>5</u>	13 of 13	SSE/106.4	181.8	PUROLATOR INC. 6520 KESTREL ROAD MISSISSAUGA ON L5T 1Z6	GEN
-----------------	-----------------	------------------	--------------	--	------------

Generator #: ON0223863
 Approval Yrs: 2012
 SIC Code: 492110
 SIC Description: Couriers

--- Details ---

Waste Code: 145
 Waste Description: PAINT/PIGMENT/COATING RESIDUES
 +
 Waste Code: 269
 Waste Description: NON-HALOGENATED PESTICIDES
 +
 Waste Code: 148
 Waste Description: INORGANIC LABORATORY CHEMICALS

Map Key	Number of Records	Direction/ Distance m	Elevation m	Site	DB
+					
Waste Code:		212			
Waste Description:		ALIPHATIC SOLVENTS			
+					
Waste Code:		263			
Waste Description:		ORGANIC LABORATORY CHEMICALS			
+					
Waste Code:		252			
Waste Description:		WASTE OILS & LUBRICANTS			
+					
Waste Code:		221			
Waste Description:		LIGHT FUELS			
+					
Waste Code:		312			
Waste Description:		PATHOLOGICAL WASTES			
+					
Waste Code:		213			
Waste Description:		PETROLEUM DISTILLATES			
+					
Waste Code:		331			
Waste Description:		WASTE COMPRESSED GASES			
+					
Waste Code:		261			
Waste Description:		PHARMACEUTICALS			
+					
Waste Code:		242			
Waste Description:		HALOGENATED PESTICIDES			
+					
Waste Code:		251			
Waste Description:		OIL SKIMMINGS & SLUDGES			

<u>6</u>	1 of 1	SSE/108.6	181.8	6520 Kestrel Road Mississauga ON	EHS
Order No.:		20140725040			
Report Date:		30-JUL-14			
Report Type:		Custom Report			
Search Radius (km):		.25			
Addit. Info Ordered:					

<u>7</u>	1 of 1	SSW/77.2	181.8	BRABENDER TECHNOLOGIE INC. 6500 KESTREL ROAD MISSISSAUGA ON	GEN
Generator #:		ON2451700			
Approval Yrs:		2013			
SIC Code:		333299, 333920			
SIC Description:		ALL OTHER INDUSTRIAL MACHINERY MANUFACTURING, MATERIAL HANDLING EQUIPMENT MANUFACTURING			
--- Details ---					
Waste Code:		263			
Waste Description:		ORGANIC LABORATORY CHEMICALS			
+					
Waste Code:		121			
Waste Description:		ALKALINE WASTES - HEAVY METALS			
+					
Waste Code:		146			
Waste Description:		OTHER SPECIFIED INORGANICS			

Map Key	Number of Records	Direction/ Distance m	Elevation m	Site	DB
<div><div><div><div><div>+</div><div>Waste Code:</div><div>145</div></div><div><div>Waste Description:</div><div>PAINT/PIGMENT/COATING RESIDUES</div></div></div><div><div><div>+</div><div>Waste Code:</div><div>267</div></div><div><div>Waste Description:</div><div>ORGANIC ACIDS</div></div></div><div><div><div>+</div><div>Waste Code:</div><div>148</div></div><div><div>Waste Description:</div><div>INORGANIC LABORATORY CHEMICALS</div></div></div><div><div><div>+</div><div>Waste Code:</div><div>232</div></div><div><div>Waste Description:</div><div>POLYMERIC RESINS</div></div></div></div></div>					
8	1 of 17	SSW/75.2	181.8	6500 Kestrel Road Mississauga ON L5T 1Z6	EHS
Order No.:		20070126022			
Report Date:		2/6/2007			
Report Type:		CAN - Complete Report			
Search Radius (km):		0.25			
Addit. Info Ordered:		Fire Insur. Maps And /or Site Plans; City Directory			
8	2 of 17	SSW/75.2	181.8	BRABENDER TECHNOLOGIE INC. 6500 KESTREL ROAD MISSISSAUGA ON L5T 1Z6	GEN
Generator #:		ON2451700			
Approval Yrs:		2010			
SIC Code:		333299, 333920			
SIC Description:		All Other Industrial Machinery Manufacturing, Material Handling Equipment Manufacturing			
--- Details ---					
Waste Code:		148			
Waste Description:		INORGANIC LABORATORY CHEMICALS			
+					
Waste Code:		263			
Waste Description:		ORGANIC LABORATORY CHEMICALS			
+					
Waste Code:		146			
Waste Description:		OTHER SPECIFIED INORGANICS			
+					
Waste Code:		145			
Waste Description:		PAINT/PIGMENT/COATING RESIDUES			
+					
Waste Code:		121			
Waste Description:		ALKALINE WASTES - HEAVY METALS			
+					
Waste Code:		267			
Waste Description:		ORGANIC ACIDS			
+					
Waste Code:		232			
Waste Description:		POLYMERIC RESINS			
8	3 of 17	SSW/75.2	181.8	BRABENDER TECHNOLOGIE INC. 6500 KESTREL ROAD MISSISSAUGA ON L5T 1Z6	GEN
Generator #:		ON2451700			

Map Key	Number of Records	Direction/ Distance m	Elevation m	Site	DB
Approval Yrs:		2011			
SIC Code:		333299, 333920			
SIC Description:		All Other Industrial Machinery Manufacturing, Material Handling Equipment Manufacturing			
--- Details ---					
Waste Code:		146			
Waste Description:		OTHER SPECIFIED INORGANICS			
+					
Waste Code:		121			
Waste Description:		ALKALINE WASTES - HEAVY METALS			
+					
Waste Code:		145			
Waste Description:		PAINT/PIGMENT/COATING RESIDUES			
+					
Waste Code:		232			
Waste Description:		POLYMERIC RESINS			
+					
Waste Code:		267			
Waste Description:		ORGANIC ACIDS			
+					
Waste Code:		148			
Waste Description:		INORGANIC LABORATORY CHEMICALS			
+					
Waste Code:		263			
Waste Description:		ORGANIC LABORATORY CHEMICALS			
8	4 of 17	SSW/75.2	181.8	CROSFIELD CANADA INCORPORATED 6500 KESTREL ROAD MISSISSAUGA ON L5T 1Z6	GEN
Generator #:		ON1080500			
Approval Yrs:		99,00,01			
SIC Code:		3359			
SIC Description:		OTHER COMMUN. & ELE.			
--- Details ---					
Waste Code:		113			
Waste Description:		ACID WASTE - OTHER METALS			
+					
Waste Code:		121			
Waste Description:		ALKALINE WASTES - HEAVY METALS			
+					
Waste Code:		264			
Waste Description:		PHOTOPROCESSING WASTES			
8	5 of 17	SSW/75.2	181.8	CONTROL AND METERING LIMITED 6500 KESTREL ROAD MISSISSAUGA ON L5T 1Z6	GEN
Generator #:		ON0987801			
Approval Yrs:		98,99,00,01,02,03,04,05,06			
SIC Code:		3192			
SIC Description:		CONSTR TUCTION EQUIP.			
--- Details ---					
Waste Code:		148			
Waste Description:		INORGANIC LABORATORY CHEMICALS			
+					
Waste Code:		213			
Waste Description:		PETROLEUM DISTILLATES			

Map Key	Number of Records	Direction/ Distance m	Elevation m	Site	DB
+ Waste Code: 263 Waste Description: ORGANIC LABORATORY CHEMICALS					
8	6 of 17	SSW/75.2	181.8	CROSFIELD CANADA INC. 6500 KESTREL ROAD MISSISSAUGA ON L5T 1Z6	07-134 GEN
Generator #: Approval Yrs: SIC Code: SIC Description:					
ON1080500 92,93,94,95,96,97,98 3359 OTHER COMMUN. & ELE.					
--- Details ---					
Waste Code: 113 Waste Description: ACID WASTE - OTHER METALS					
+					
Waste Code: 121 Waste Description: ALKALINE WASTES - HEAVY METALS					
+					
Waste Code: 264 Waste Description: PHOTOPROCESSING WASTES					
8	7 of 17	SSW/75.2	181.8	CROSTFIELD (CANADA) INC. 6500 KESTREL ROAD MISSISSAUGA ON L5T 1Z6	GEN
Generator #: Approval Yrs: SIC Code: SIC Description:					
ON1080500 88,89,90 3359 OTHER COMMUN. & ELE.					
--- Details ---					
Waste Code: 113 Waste Description: ACID WASTE - OTHER METALS					
+					
Waste Code: 121 Waste Description: ALKALINE WASTES - HEAVY METALS					
8	8 of 17	SSW/75.2	181.8	BRABENDER TECHNOLOGIE INC. 6500 KESTREL ROAD MISSISSAUGA ON L5T 1Z6	GEN
Generator #: Approval Yrs: SIC Code: SIC Description:					
ON2451700 As of April 2014 					
--- Details ---					
Waste Code: 148 Waste Description: Misc. wastes and inorganic chemicals					
8	9 of 17	SSW/75.2	181.8	BRABENDER TECHNOLOGIE INC. 6500 KESTREL ROAD MISSISSAUGA ON L5T 1Z6	GEN
Generator #: Approval Yrs: SIC Code:					
ON2451700 2009 333299, 333920					

Map Key	Number of Records	Direction/ Distance m	Elevation m	Site	DB
SIC Description:		All Other Industrial Machinery Manufacturing, Material Handling Equipment Manufacturing			
--- Details ---					
Waste Code:		121			
Waste Description:		ALKALINE WASTES - HEAVY METALS			
+					
Waste Code:		145			
Waste Description:		PAINT/PIGMENT/COATING RESIDUES			
+					
Waste Code:		146			
Waste Description:		OTHER SPECIFIED INORGANICS			
+					
Waste Code:		148			
Waste Description:		INORGANIC LABORATORY CHEMICALS			
+					
Waste Code:		232			
Waste Description:		POLYMERIC RESINS			
+					
Waste Code:		263			
Waste Description:		ORGANIC LABORATORY CHEMICALS			
+					
Waste Code:		267			
Waste Description:		ORGANIC ACIDS			
<u>8</u>	10 of 17	SSW/75.2	181.8	CONTROL AND METERING 6500 KESTREL ROAD MISSISSAUGA ON L5T 1Z6	GEN
Generator #:		ON0987801			
Approval Yrs:		95,96,97			
SIC Code:		3192			
SIC Description:		CONSTRTUCTION EQUIP.			
--- Details ---					
Waste Code:		148			
Waste Description:		INORGANIC LABORATORY CHEMICALS			
+					
Waste Code:		213			
Waste Description:		PETROLEUM DISTILLATES			
+					
Waste Code:		263			
Waste Description:		ORGANIC LABORATORY CHEMICALS			
<u>8</u>	11 of 17	SSW/75.2	181.8	BRABENDER TECHNOLOGIE INC. 6500 KESTREL ROAD MISSISSAUGA ON L5T 1Z6	GEN
Generator #:		ON2451700			
Approval Yrs:		99,00,01,02,03,04,05,06,07,08			
SIC Code:		3599			
SIC Description:		OTHER NON-METAL PROD.			
--- Details ---					
Waste Code:		148			
Waste Description:		INORGANIC LABORATORY CHEMICALS			
+					
Waste Code:		263			
Waste Description:		ORGANIC LABORATORY CHEMICALS			
+					
Waste Code:		121			

Map Key	Number of Records	Direction/ Distance m	Elevation m	Site	DB
<div> <div>Waste Description:</div> <div>+</div> <div>Waste Code:</div> <div>Waste Description:</div> <div>+</div> <div>Waste Code:</div> <div>Waste Description:</div> <div>+</div> <div>Waste Code:</div> <div>Waste Description:</div> <div>+</div> <div>Waste Code:</div> <div>Waste Description:</div> </div> <div> <div>ALKALINE WASTES - HEAVY METALS</div> <div>145</div> <div>PAINT/PIGMENT/COATING RESIDUES</div> <div>146</div> <div>OTHER SPECIFIED INORGANICS</div> <div>232</div> <div>POLYMERIC RESINS</div> <div>267</div> <div>ORGANIC ACIDS</div> </div>					
8	12 of 17	SSW/75.2	181.8	BRABENDER TECHNOLOGIE INC. 6500 KESTREL ROAD MISSISSAUGA ON L5T 1Z6	GEN
<div> <div>Generator #:</div> <div>Approval Yrs:</div> <div>SIC Code:</div> <div>SIC Description:</div> </div> <div> <div>ON2451700</div> <div>2012</div> <div>333299, 333920</div> <div>All Other Industrial Machinery Manufacturing, Material Handling Equipment Manufacturing</div> </div>					
--- Details ---					
<div> <div>Waste Code:</div> <div>Waste Description:</div> <div>+</div> <div>Waste Code:</div> <div>Waste Description:</div> <div>+</div> <div>Waste Code:</div> <div>Waste Description:</div> <div>+</div> <div>Waste Code:</div> <div>Waste Description:</div> <div>+</div> <div>Waste Code:</div> <div>Waste Description:</div> <div>+</div> <div>Waste Code:</div> <div>Waste Description:</div> <div>+</div> <div>Waste Code:</div> <div>Waste Description:</div> </div> <div> <div>267</div> <div>ORGANIC ACIDS</div> <div>121</div> <div>ALKALINE WASTES - HEAVY METALS</div> <div>145</div> <div>PAINT/PIGMENT/COATING RESIDUES</div> <div>263</div> <div>ORGANIC LABORATORY CHEMICALS</div> <div>148</div> <div>INORGANIC LABORATORY CHEMICALS</div> <div>232</div> <div>POLYMERIC RESINS</div> <div>146</div> <div>OTHER SPECIFIED INORGANICS</div> </div>					
8	13 of 17	SSW/75.2	181.8	Control and Metering Limited 6500 Kestrel Rd Mississauga ON L5T 1Z6	SCT
<div> <div>Established:</div> <div>Plant Size (ft²):</div> <div>Employment:</div> </div> <div> <div>1937</div> <div>14070</div> </div>					
--- Details ---					
<div> <div>SIC/NAICS Code:</div> <div>Description:</div> <div>+</div> <div>SIC/NAICS Code:</div> <div>Description:</div> </div> <div> <div>333920</div> <div>Material Handling Equipment Manufacturing</div> <div>333990</div> <div>All Other General-Purpose Machinery Manufacturing</div> </div>					

Map Key	Number of Records	Direction/ Distance m	Elevation m	Site	DB
8	14 of 17	SSW/75.2	181.8	CONTROL & METERING INC. 6500 KESTREL RD MISSISSAUGA ON L5T 1Z6	SCT
Established:		1937			
Plant Size (ft²):		14070			
Employment:		50			
--- Details ---					
SIC/NAICS Code:		3565			
Description:		PACKAGING MACHINERY			
+					
SIC/NAICS Code:		3599			
Description:		INDUSTRIAL AND COMMERCIAL MACHINERY AND EQUIPMENT, NOT ELSEWHERE CLASSIFIED			

8	15 of 17	SSW/75.2	181.8	Brabender Technologies Inc. 6500 Kestrel Rd Mississauga ON L5T 1Z6	SCT
Established:		1997			
Plant Size (ft²):					
Employment:					
--- Details ---					
SIC/NAICS Code:		333299			
Description:		All Other Industrial Machinery Manufacturing			
+					
SIC/NAICS Code:		333920			
Description:		Material Handling Equipment Manufacturing			
+					
SIC/NAICS Code:		333990			
Description:		All Other General-Purpose Machinery Manufacturing			
+					
SIC/NAICS Code:		334512			
Description:		Measuring, Medical and Controlling Devices Manufacturing			

8	16 of 17	SSW/75.2	181.8	BRABENDER TECHNOLOGIE 6500 KESTREL RD MISSISSAUGA ON L5T 1Z6	SCT
Established:		0000			
Plant Size (ft²):		0			
Employment:		20			
--- Details ---					
SIC/NAICS Code:		333310			
Description:		Commercial and Service Industry Machinery Manufacturing			
+					
SIC/NAICS Code:		333990			
Description:		All Other General-Purpose Machinery Manufacturing			

8	17 of 17	SSW/75.2	181.8	Brabender Technologie Inc. 6500 Kestrel Rd Mississauga ON L5T 1Z6	SCT
Established:		01-AUG-97			
Plant Size (ft²):					
Employment:					

Map Key	Number of Records	Direction/ Distance m	Elevation m	Site	DB
--- Details ---					
	SIC/NAICS Code:	333990			
	Description:	All Other General-Purpose Machinery Manufacturing			
	+				
	SIC/NAICS Code:	334512			
	Description:	Measuring, Medical and Controlling Devices Manufacturing			
	+				
	SIC/NAICS Code:	333920			
	Description:	Material Handling Equipment Manufacturing			
	+				
	SIC/NAICS Code:	333990			
	Description:	All Other General-Purpose Machinery Manufacturing			
	+				
	SIC/NAICS Code:	333299			
	Description:	All Other Industrial Machinery Manufacturing			
9	1 of 3	SW/74.4	181.8	THERMO PLASTIC REPROCESS LTD. 6490 KESTREL RD MISSISSAUGA ON L5T 1Z7	SCT
	Established:	0000			
	Plant Size (ft²):	0			
	Employment:	20			
--- Details ---					
	SIC/NAICS Code:	418190			
	Description:	Other Recyclable Material Wholesaler-Distributors			
9	2 of 3	SW/74.4	181.8	KESTREL PLASTIC PROCESSING 6490 KESTREL RD MISSISSAUGA ON L5T 1Z7	SCT
	Established:	0000			
	Plant Size (ft²):	0			
	Employment:	0			
--- Details ---					
	SIC/NAICS Code:	325210			
	Description:	Resin and Synthetic Rubber Manufacturing			
	+				
	SIC/NAICS Code:	326198			
	Description:	All Other Plastic Product Manufacturing			
9	3 of 3	SW/74.4	181.8	THERMO PLASTIC REPROCESSING LT LITTLE ETOBICOKE CREEK MISSISSAUGA PLANT 6490 KESTREL ROAD MISSISSAUGA CITY ON	SPL
	Ref No.:	130714			
	Incident Dt:	8/19/1996			
	MOE Reported Dt:	8/19/1996			
	Contaminant Name:				
	Contaminant Quantity:				
	Incident Summary:	THERMO PLASTIC-UKN QTY SHREDDED PLASTIC TO CREEK,REGION,CITY WORKS.			
	Incident Cause:	WASTEWATER DISCHARGE TO WATERCOURSE			
	Incident Reason:	INTENTIONAL/PLANNED			
	Nature of Impact:	Water course or lake			
	Receiving Medium:	WATER			
	Environmental Impact:	POSSIBLE			

Map Key	Number of Records	Direction/ Distance m	Elevation m	Site	DB
10	1 of 11	SE/161.5	181.8	6380 Tomken Road, Unit #1 Mississauga ON L5T 1Y4	EHS
Order No.: 20100316025 Report Date: 3/18/2010 Report Type: Standard Report Search Radius (km): 0.25 Addit. Info Ordered:					
10	2 of 11	SE/161.5	181.8	6380 Tomken Road Mississauga ON	EHS
Order No.: 20120723020 Report Date: 24-JUL-12 Report Type: Site Report Search Radius (km): .25 Addit. Info Ordered:					
10	3 of 11	SE/161.5	181.8	PINE ENVIRONMENTAL SERVICES INC. 6380 TOMKEN ROAD, UNIT 1 & 2 MISSISSAUGA ON L5T 1Y4	GEN
Generator #: ON8572544 Approval Yrs: 2011 SIC Code: 541620 SIC Description: Environmental Consulting Services					
--- Details --- Waste Code: 122 Waste Description: ALKALINE WASTES - OTHER METALS + Waste Code: 331 Waste Description: WASTE COMPRESSED GASES					
10	4 of 11	SE/161.5	181.8	PINE ENVIRONMENTAL SERVICES INC. 6380 TOMKEN ROAD, UNIT 1 & 2 MISSISSAUGA ON L5T 1Y4	GEN
Generator #: ON8572544 Approval Yrs: 2010 SIC Code: 541620 SIC Description: Environmental Consulting Services					
--- Details --- Waste Code: 331 Waste Description: WASTE COMPRESSED GASES + Waste Code: 122 Waste Description: ALKALINE WASTES - OTHER METALS					
10	5 of 11	SE/161.5	181.8	IRIS POWER ENGINEERING INC 6380 TOMKEN RD UNIT 1 MISSISSAUGA ON L5T 1Y4	SCT

Map Key	Number of Records	Direction/ Distance m	Elevation m	Site	DB
Established:		1990			
Plant Size (ft²):					
Employment:		20			
--- Details ---					
SIC/NAICS Code:		7372			
Description:		PREPACKAGED SOFTWARE			
10	6 of 11	SE/161.5	181.8	KOYO CANADA INC. 6380 TOMKEN RD UNIT 6 MISSISSAUGA ON L5T 1Y4	SCT
Established:		1907			
Plant Size (ft²):		3000			
Employment:		28			
--- Details ---					
SIC/NAICS Code:		415290			
Description:		Other New Motor Vehicle Parts and Accessories Wholesaler-Distributors			
+					
SIC/NAICS Code:		417230			
Description:		Industrial Machinery, Equipment and Supplies Wholesaler-Distributors			
10	7 of 11	SE/161.5	181.8	JASC SOFTWARE CANADA LTD. 6380 TOMKEN RD UNIT 5 MISSISSAUGA ON L5T 1Y4	SCT
Established:		1991			
Plant Size (ft²):		0			
Employment:		5			
--- Details ---					
SIC/NAICS Code:		417310			
Description:		Computer, Computer Peripheral and Pre-Packaged Software Wholesaler-Distributors			
10	8 of 11	SE/161.5	181.8	Fagor Automation Canada 6380 Tomken Rd Unit 3 Mississauga ON L5T 1Y4	SCT
Established:		01-SEP-95			
Plant Size (ft²):		2300			
Employment:					
--- Details ---					
SIC/NAICS Code:		417930			
Description:		Professional Machinery, Equipment and Supplies Wholesaler-Distributors			
+					
SIC/NAICS Code:		417930			
Description:		Professional Machinery, Equipment and Supplies Wholesaler-Distributors			
+					
SIC/NAICS Code:		416110			
Description:		Electrical Wiring and Construction Supplies Wholesaler-Distributors			
+					
SIC/NAICS Code:		417230			
Description:		Industrial Machinery, Equipment and Supplies Wholesaler-Distributors			
+					
SIC/NAICS Code:		417320			
Description:		Electronic Components, Navigational and Communications Equipment and Supplies Wholesaler-Distributors			

Map Key	Number of Records	Direction/ Distance m	Elevation m	Site	DB
10	9 of 11	SE/161.5	181.8	Tropical Crafts - Div. of Elegant Garden Ltd. 6380 Tomken Rd Unit 9 Mississauga ON L5T 1Y4	SCT
Established:		1998			
Plant Size (ft²):					
Employment:		2			
--- Details ---					
SIC/NAICS Code:		339990			
Description:		All Other Miscellaneous Manufacturing			
+					
SIC/NAICS Code:		414310			
Description:		China, Glassware, Crockery and Pottery Wholesaler-Distributors			
10	10 of 11	SE/161.5	181.8	House of Electrical Supplies 6380 Tomken Rd Unit 8 Mississauga ON L5T 1Y4	SCT
Established:		01-DEC-79			
Plant Size (ft²):		2500			
Employment:					
--- Details ---					
SIC/NAICS Code:		417230			
Description:		Industrial Machinery, Equipment and Supplies Wholesaler-Distributors			
+					
SIC/NAICS Code:		416110			
Description:		Electrical Wiring and Construction Supplies Wholesaler-Distributors			
10	11 of 11	SE/161.5	181.8	Silcom Manufacturing Technology Inc. 6380 Tomken Rd Unit 5 Mississauga ON L5T 1Y4	SCT
Established:		1981			
Plant Size (ft²):		22000			
Employment:		12			
--- Details ---					
SIC/NAICS Code:		334110			
Description:		Computer and Peripheral Equipment Manufacturing			
+					
SIC/NAICS Code:		334220			
Description:		Radio and Television Broadcasting and Wireless Communications Equipment Manufacturing			
+					
SIC/NAICS Code:		541710			
Description:		Research and Development in the Physical, Engineering and Life Sciences			
11	1 of 4	SSE/179.4	181.8	PLANT MAINTENANCE GROUP INC 6540 KESTREL RD, UNIT 1 MISSISSAUGA ON L5T 2C8	PES
Licence No.:		02-01-05397-0			
Licence Type:		Operator			

Map Key	Number of Records	Direction/ Distance m	Elevation m	Site	DB
11	2 of 4	SSE/179.4	181.8	ENVIROTHERMIC TECHNOLOGIES 6540 Kestrel Rd Unit 6 Mississauga ON L5T 2C8	SCT
Established:		1982			
Plant Size (ft²):		10000			
Employment:		14			
--- Details ---					
SIC/NAICS Code:		333299			
Description:		All Other Industrial Machinery Manufacturing			
+					
SIC/NAICS Code:		333416			
Description:		Heating Equipment and Commercial Refrigeration Equipment Manufacturing			
+					
SIC/NAICS Code:		339920			
Description:		Sporting and Athletic Goods Manufacturing			
11	3 of 4	SSE/179.4	181.8	Envirothermic Technologies - Div. of Environmental Reclamation Inc. 6540 Kestrel Rd Unit 6 Mississauga ON L5T 2C8	SCT
Established:		1982			
Plant Size (ft²):		10000			
Employment:		14			
11	4 of 4	SSE/179.4	181.8	CROWNHILL PAPER & PACKAGING LT 6540 KESTREL RD UNIT 5 MISSISSAUGA ON L5T 2C8	SCT
Established:		1986			
Plant Size (ft²):					
Employment:		9			
--- Details ---					
SIC/NAICS Code:		5113			
Description:		INDUSTRIAL & PERSONAL SERVICE PAPER			
12	1 of 2	NW/180.0	179.3	SERVICEMASTER 6540 TOMKEN ROAD MISSISSAUGA ON L5T 2E9	GEN
Generator #:		ON1068202			
Approval Yrs:		99,00,01,02,03,04			
SIC Code:		4279			
SIC Description:		OTHER INT. & FINISH			
--- Details ---					
Waste Code:		145			
Waste Description:		PAINT/PIGMENT/COATING RESIDUES			
+					
Waste Code:		148			
Waste Description:		INORGANIC LABORATORY CHEMICALS			
+					
Waste Code:		263			
Waste Description:		ORGANIC LABORATORY CHEMICALS			
+					
Waste Code:		331			

Map Key	Number of Records	Direction/ Distance m	Elevation m	Site	DB
Waste Description:		WASTE COMPRESSED GASES			
12	2 of 2	NW/180.0	179.3	Maple Leaf Wheelchair Mfg. Inc 6540 Tomken Rd Mississauga ON L5T 2E9	SCT
Established:		01-JUN-93			
Plant Size (ft²):		9000			
Employment:					
--- Details ---					
SIC/NAICS Code:		339110			
Description:		Medical Equipment and Supplies Manufacturing			
+					
SIC/NAICS Code:		339110			
Description:		Medical Equipment and Supplies Manufacturing			
13	1 of 2	SW/87.9	181.8	6476 Kestrel Road Mississauga ON	EHS
Order No.:		20130731023			
Report Date:		08-AUG-13			
Report Type:		Custom Report			
Search Radius (km):		.25			
Addit. Info Ordered:					
13	2 of 2	SW/87.9	181.8	PRIVATE OWNER 6476 KESTRELL DR, REAR OF, PAVED DELIVERY AREA MOTOR VEHICLE (OPERATING FLUID) MISSISSAUGA CITY ON	SPL
Ref No.:		181285			
Incident Dt:		5/26/2000			
MOE Reported Dt:		5/26/2000			
Contaminant Name:					
Contaminant Quantity:					
Incident Summary:		BREADKO TRUCK-40L DIESEL TO PVMT FROM TRUCK FUEL TANK,5 L IN C-B. REGION.			
Incident Cause:		PIPE/HOSE LEAK			
Incident Reason:		ERROR			
Nature of Impact:		Water course or lake			
Receiving Medium:		LAND / WATER			
Environmental Impact:		NOT ANTICIPATED			
14	1 of 1	SW/76.6	181.8	Breadko National Baking Ltd. 6476 Kestrel Rd Mississauga ON L5T 1Z7	SCT
Established:		01-JAN-87			
Plant Size (ft²):		30000			
Employment:					
--- Details ---					
SIC/NAICS Code:		311814			
Description:		Commercial Bakeries and Frozen Bakery Product Manufacturing			
+					
SIC/NAICS Code:		311814			

Map Key	Number of Records	Direction/ Distance m	Elevation m	Site	DB
<i>Description:</i>		Commercial Bakeries and Frozen Bakery Product Manufacturing			
15	1 of 7	ENE/9.1	179.0	ORLANDO CORPORATION 1050 COURTNEY PARK DRIVE MISSISSAUGA CITY ON	CA
Certificate #: Application Year: Issue Date: Approval Type: Status: Application Type: Client Name: Client Address: Client City: Client Postal Code: Project Description: Contaminants: Emission Control:		8-3465-94-94 10/28/1994 Industrial air Approved NEW LABORATORY EXHAUST SYSTEM Nitric Acid, Hydrogen Chloride, Ethyl Alcohol, Denat,D, Methyl Alcohol, Nitrogen Oxides, Acetic Acid, Acetylene, Ethyl Acetate, Methylene Chloride, Other Organic Compounds No Controls			
15	2 of 7	ENE/9.1	179.0	ORLANDO CORPORATION 1050 COURTNEY PARK DRIVE MISSISSAUGA ON	EASR
CofA Number: Date: Status: Project Type:		R-003-2179073529 10/18/2012 Registered Heating System			
15	3 of 7	ENE/9.1	179.0	ORLANDO CORPORATION 1050 COURTNEY PARK DRIVE MISSISSAUGA ON	EASR
CofA Number: Date: Status: Project Type:		R-002-2230020308 10/24/2012 Registered Standby Power System			
15	4 of 7	ENE/9.1	179.0	1050 Courtney park Dr E Mississauga ON L5T 2R4	EHS
Order No.: Report Date: Report Type: Search Radius (km): Addit. Info Ordered:		20041019003 10/20/04 Site Report 0.25			
15	5 of 7	ENE/9.1	179.0	Orlando Corporation 1050 Courtney Park Drive East Mississauga ON	GEN

Map Key	Number of Records	Direction/ Distance m	Elevation m	Site	DB
Generator #: ON8671420 Approval Yrs: 2013 SIC Code: 531310 SIC Description: REAL ESTATE PROPERTY MANAGERS --- Details --- Waste Code: 212 Waste Description: ALIPHATIC SOLVENTS					
15	6 of 7	ENE/9.1	179.0	FISHERIES & OCEANS CANADA 1050 COURTNEY PARK DRIVE EAST MISSISSAUGA ON L5T 2R4	GEN
Generator #: ON0203009 Approval Yrs: 95,96 SIC Code: 8125 SIC Description: REGULATORY SERV. --- Details --- Waste Code: 212 Waste Description: ALIPHATIC SOLVENTS + Waste Code: 241 Waste Description: HALOGENATED SOLVENTS					
15	7 of 7	ENE/9.1	179.0	CANADIAN FOOD INSPECTION AGENCY 1050 COURTNEY PARK DRIVE EAST MISSISSAUGA ON L5T 2R4	GEN
Generator #: ON0203009 Approval Yrs: 97,98,99,00,01,02,03,04,05,06 SIC Code: 8125 SIC Description: REGULATORY SERV. --- Details --- Waste Code: 212 Waste Description: ALIPHATIC SOLVENTS + Waste Code: 241 Waste Description: HALOGENATED SOLVENTS					
16	1 of 1	W/67.9	181.8	JERGENS CANADA INC 6500 GOTTARDO CRT MISSISSAUGA ON L5T 2A2	SCT
Established: 1918 Plant Size (ft²): 0 Employment: 25 --- Details --- SIC/NAICS Code: 2841 Description: SOAP & OTHER DETERGENTS, EXCEPT SPECIALTY CLEANERS + SIC/NAICS Code: 2844 Description: PERFUMES, COSMETICS, & OTHER TOILET PREPARATIONS					
17	1 of 6	ENE/34.8	179.3	Decoma International Corp. 1030 Courtney Park Drive Mississauga ON	CA

Map Key	Number of Records	Direction/ Distance m	Elevation m	Site	DB
Certificate #: 8278-6VBTRV Application Year: 2006 Issue Date: 11/16/2006 Approval Type: Air Status: Revoked and/or Replaced Application Type: Client Name: Client Address: Client City: Client Postal Code: Project Description: Contaminants: Emission Control:					
17	2 of 6	ENE/34.8	179.3	1030 Courtney Park Drive Mississauga ON	CA
Certificate #: 8-3304-98-996 Application Year: 01 Issue Date: 8/3/01 Approval Type: Industrial air Status: Approved Application Type: Revocation Client Name: Plastcoat, Division of Decoma International Inc. Client Address: 1200 Meyerside Drive Client City: Mississauga Client Postal Code: L5T 1L2 Project Description: Revocation of Certificate of Approval 8-3304-98-996 Contaminants: Emission Control:					
17	3 of 6	ENE/34.8	179.3	PLASTCOAT, DIV. OF DECOMA INTL. INC. 1030 COURTNEY PARK DRIVE MISSISSAUGA ON	CA
Certificate #: 8-3304-98- Application Year: 98 Issue Date: // Approval Type: Industrial air Status: In progress Application Type: Client Name: Client Address: Client City: Client Postal Code: Project Description: VENT FOR ADHESION PROMOTER PROCESS Contaminants: Emission Control:					
17	4 of 6	ENE/34.8	179.3	ORLANDO CORPORATION 1030 COURTNEYPARK DRIVE MISSISSAUGA ON	EASR
CofA Number: R-003-2178000454 Date: 10/18/2012					
114	erisinfo.com EcoLog ERIS Ltd. 10001223 Courtneypark Dr E Mississauga ON				Order #: 20141222067

Map Key	Number of Records	Direction/ Distance m	Elevation m	Site	DB
Status: Project Type:		Registered Heating System			
17	5 of 6	ENE/34.8	179.3	Plastcoat 1030 Courtney Park Drive City of Mississauga ON	EBR
Year:		1998			
EBR Registry No.:		IA8E0948			
Ministry Ref. No.:					
Type:		Instrument			
Instrument Type:		EPA s. 9 - Approval for discharge into the natural environment other than water (i.e. Air)			
Proposal Date:		7/3/98			
Location:		City of Mississauga			
Proponent Address:		Plastcoat, Division of Decoma International1200 Meyerside Drive, Mississauga, Ontario, L5T 1L2			
17	6 of 6	ENE/34.8	179.3	1030 COURTNEYPARK DR. E MISSISSAUGA ON L5T 1L7	EHS
Order No.:		20070808006			
Report Date:		8/16/2007			
Report Type:		CAN - Complete Report			
Search Radius (km):		0.25			
Addit. Info Ordered:					
18	1 of 3	SW/83.1	181.8	QSDM Inc. 6470 Kestrel Road MISSISSAUGA ON L5T 1Z7	EBR
Year:		2013			
EBR Registry No.:		011-8060			
Ministry Ref. No.:		4220-936HB5			
Type:		Instrument Decision			
Instrument Type:		(EPA Part II.1) - Environmental Compliance Approval (project type: air)			
Proposal Date:		January 28, 2013			
Location:		6470 Kestrel Road Mississauga Regional Municipality of Peel L5T 1Z7 CITY OF MISSISSAUGA			
Proponent Address:		6470 Kestrel Road, Mississauga Ontario, Canada L5T 1Z7			
18	2 of 3	SW/83.1	181.8	QSDM Inc. 6470 Kestrel Road Mississauga City ON L5T 1Z7	ECA
CofA Number:		9064-9FDP5V			
Date:		3/28/14			
Status:		Approved			
Project Type:		Air/Noise			
18	3 of 3	SW/83.1	181.8	QUALITY SYSTEMS DESIGN & MANUFACTURING 6470 KESTREL ROAD MISSISSAUGA ON	GEN

Generator #: ON1811101

Map Key	Number of Records	Direction/ Distance m	Elevation m	Site	DB
Approval Yrs:		2013			
SIC Code:		334110			
SIC Description:		COMPUTER AND PERIPHERAL EQUIPMENT MANUFACTURING			
--- Details ---					
Waste Code:		212			
Waste Description:		ALIPHATIC SOLVENTS			
19	1 of 2	SE/222.4	181.8	CPD Accessories, Inc. 6580 Kestrel Road Mississauga ON L5T 1Z9	GEN
Generator #:		ON4176271			
Approval Yrs:		02,03,04			
SIC Code:					
SIC Description:					
--- Details ---					
Waste Code:		112			
Waste Description:		ACID WASTE - HEAVY METALS			
+					
Waste Code:		121			
Waste Description:		ALKALINE WASTES - HEAVY METALS			
+					
Waste Code:		146			
Waste Description:		OTHER SPECIFIED INORGANICS			
19	2 of 2	SE/222.4	181.8	CPD Cellular Products 6580 Kestrel Rd Mississauga ON L5T 1Z9	SCT
Established:		01-AUG-93			
Plant Size (ft²):		12300			
Employment:					
--- Details ---					
SIC/NAICS Code:		417320			
Description:		Electronic Components, Navigational and Communications Equipment and Supplies Wholesaler-Distributors			
+					
SIC/NAICS Code:		417320			
Description:		Electronic Components, Navigational and Communications Equipment and Supplies Wholesaler-Distributors			
+					
SIC/NAICS Code:		414430			
Description:		Photographic Equipment and Supplies Wholesaler-Distributors			
20	1 of 8	SW/80.5	181.8	QSDM Inc. 6470 Kestrel Road Mississauga ON L5T 1Z7	EBR
Year:		2013			
EBR Registry No.:		011-8060			
Ministry Ref. No.:		4220-936HB5			
Type:		Instrument Proposal			
Instrument Type:		(EPA Part II.1) - Environmental Compliance Approval (project type: air)			
Proposal Date:		January 28, 2013			
Location:		6470 Kestrel Road Mississauga Regional Municipality of Peel L5T 1Z7			CITY OF MISSISSAUGA
Proponent Address:		6470 Kestrel Road Mississauga Ontario Canada L5T 1Z7			

Map Key	Number of Records	Direction/ Distance m	Elevation m	Site	DB
20	2 of 8	SW/80.5	181.8	QUALITY SYSTEMS DESIGN & MANUFACTURING 6470 KESTREL ROAD MISSISSAUGA ON L5T 1Z7	GEN
Generator #:		ON1811101			
Approval Yrs:		2012			
SIC Code:		334110			
SIC Description:		Computer and Peripheral Equipment Manufacturing			
--- Details ---					
Waste Code:		212			
Waste Description:		ALIPHATIC SOLVENTS			
20	3 of 8	SW/80.5	181.8	QUALITY SYSTEMS DESIGN & MANUFACTURING 6470 KESTREL ROAD MISSISSAUGA ON L5T 1Z7	GEN
Generator #:		ON1811101			
Approval Yrs:		2010			
SIC Code:		334110			
SIC Description:		Computer and Peripheral Equipment Manufacturing			
--- Details ---					
Waste Code:		212			
Waste Description:		ALIPHATIC SOLVENTS			
20	4 of 8	SW/80.5	181.8	QUALITY SYSTEMS DESIGN & MANUFACTURING 6470 KESTREL ROAD MISSISSAUGA ON L5T 1Z7	GEN
Generator #:		ON1811101			
Approval Yrs:		2009			
SIC Code:		334110			
SIC Description:		Computer and Peripheral Equipment Manufacturing			
--- Details ---					
Waste Code:		212			
Waste Description:		ALIPHATIC SOLVENTS			
20	5 of 8	SW/80.5	181.8	QUALITY SYSTEMS DESIGN & MANUFACTURING 6470 KESTREL ROAD MISSISSAUGA ON L5T 1Z7	GEN
Generator #:		ON1811101			
Approval Yrs:		98,99,00,01,07,08			
SIC Code:		3399			
SIC Description:		OTHER ELECT. PROD.			
--- Details ---					
Waste Code:		212			
Waste Description:		ALIPHATIC SOLVENTS			
+					
Waste Code:		241			
Waste Description:		HALOGENATED SOLVENTS			

Map Key	Number of Records	Direction/ Distance m	Elevation m	Site	DB
20	6 of 8	SW/80.5	181.8	BODYGUARD APPARREL 6470 KESTREL RD MISSISSAUGA ON L5T 1Z7	SCT
Established:		1993			
Plant Size (ft²):		8000			
Employment:		21			
--- Details ---					
SIC/NAICS Code:		2321			
Description:		MEN'S & BOYS' SHIRTS, EXCEPT WORK SHIRTS			
+					
SIC/NAICS Code:		2331			
Description:		WOMEN'S, MISSES', & JUNIORS' BLOUSES, & SHIRTS			
20	7 of 8	SW/80.5	181.8	Q. S. D. M. INC. 6470 KESTREL RD MISSISSAUGA ON L5T 1Z7	SCT
Established:		1984			
Plant Size (ft²):		0			
Employment:		30			
--- Details ---					
SIC/NAICS Code:		3674			
Description:		SEMICONDUCTORS AND RELATED DEVICES			
+					
SIC/NAICS Code:		3829			
Description:		MEASURING AND CONTROLLING DEVICES, NOT ELSEWHERE CLASSIFIED			
20	8 of 8	SW/80.5	181.8	QSDM Inc. 6470 Kestrel Rd Mississauga ON L5T 1Z7	SCT
Established:		01-JUL-84			
Plant Size (ft²):		20000			
Employment:					
--- Details ---					
SIC/NAICS Code:		334410			
Description:		Semiconductor and Other Electronic Component Manufacturing			
+					
SIC/NAICS Code:		334512			
Description:		Measuring, Medical and Controlling Devices Manufacturing			
+					
SIC/NAICS Code:		334410			
Description:		Semiconductor and Other Electronic Component Manufacturing			
+					
SIC/NAICS Code:		335315			
Description:		Switchgear and Switchboard, and Relay and Industrial Control Apparatus Manufacturing			
21	1 of 8	W/125.7	181.5	6520 Gottardo Court Mississauga ON L5T 2A2	EHS
Order No.:		20120716030			
Report Date:		23-JUL-12			
Report Type:		Custom Report			
Search Radius (km):		.25			
118	erisinfo.com EcoLog ERIS Ltd. 10001223 Courtneypark Dr E Mississauga ON				Order #: 20141222067

Map Key	Number of Records	Direction/ Distance m	Elevation m	Site	DB
Addit. Info Ordered:					
21	2 of 8	W/125.7	181.5	GRAPHIC WORKSHOP STUDIOS LTD. 6520 GOTTARDO COURT MISSISSAUGA ON L5T 2A2	GEN
Generator #:		ON1721400			
Approval Yrs:		99,00,01,03			
SIC Code:		2811			
SIC Description:		BUSINESS FORMS PRINT.			
--- Details ---					
Waste Code:		264			
Waste Description:		PHOTOPROCESSING WASTES			
21	3 of 8	W/125.7	181.5	GRAPHIC WORKSHOP STUDIOS LTD. 16-340 6520 GOTTARDO COURT MISSISSAUGA ON L5T 2A2	GEN
Generator #:		ON1721400			
Approval Yrs:		93,94,95,96,97,98			
SIC Code:		2811			
SIC Description:		BUSINESS FORMS PRINT			
--- Details ---					
Waste Code:		264			
Waste Description:		PHOTOPROCESSING WASTES			
21	4 of 8	W/125.7	181.5	GRAPHIC WORKSHOP STUDIOS LTD. 6520 GOTTARDO COURT MISSISSAUGA ON L5T 2A2	GEN
Generator #:		ON1721400			
Approval Yrs:		02			
SIC Code:					
SIC Description:					
21	5 of 8	W/125.7	181.5	WESTPORT PRESS LTD. 6520 GOTTARDO COURT MISSISSAUGA ON L5T 2A2	42-272 GEN
Generator #:		ON0938700			
Approval Yrs:		92,93,94,95,96,97,98			
SIC Code:		2819			
SIC Description:		OTHER COMM. PRINTING			
--- Details ---					
Waste Code:		145			
Waste Description:		PAINT/PIGMENT/COATING RESIDUES			
+					
Waste Code:		252			
Waste Description:		WASTE OILS & LUBRICANTS			
+					
Waste Code:		264			
Waste Description:		PHOTOPROCESSING WASTES			

Map Key	Number of Records	Direction/ Distance m	Elevation m	Site	DB
21	6 of 8	W/125.7	181.5	GRAPHIC WORKSHOP STUDIOS LTD. 6520 GOTTARDO COURT MISSISSAUGA ON L5T 2A2	GEN
Generator #:		ON1721400			
Approval Yrs:		04			
SIC Code:					
SIC Description:					
21	7 of 8	W/125.7	181.5	WESTPORT PRESS LTD. 6520 GOTTARDO COURT MISSISSAUGA ON L5T 2A2	GEN
Generator #:		ON0938700			
Approval Yrs:		86,87,88,89,90			
SIC Code:		0000			
SIC Description:		*** NOT DEFINED ***			
--- Details ---					
Waste Code:		145			
Waste Description:		PAINT/PIGMENT/COATING RESIDUES			
+					
Waste Code:		252			
Waste Description:		WASTE OILS & LUBRICANTS			
+					
Waste Code:		264			
Waste Description:		PHOTOPROCESSING WASTES			
21	8 of 8	W/125.7	181.5	G/Comm Marketing Inc. 6520 Gottardo Crt Mississauga ON L5T 2A2	SCT
Established:		1978			
Plant Size (ft²):		27000			
Employment:		68			
--- Details ---					
SIC/NAICS Code:		417920			
Description:		Service Establishment Machinery, Equipment and Supplies Wholesaler-Distributors			
+					
SIC/NAICS Code:		418990			
Description:		All Other Wholesaler-Distributors			
+					
SIC/NAICS Code:		454110			
Description:		Electronic Shopping and Mail-Order Houses			
+					
SIC/NAICS Code:		493110			
Description:		General Warehousing and Storage			
+					
SIC/NAICS Code:		541430			
Description:		Graphic Design Services			
+					
SIC/NAICS Code:		541810			
Description:		Advertising Agencies			
+					
SIC/NAICS Code:		541840			
Description:		Media Representatives			
+					

Map Key	Number of Records	Direction/ Distance m	Elevation m	Site	DB
SIC/NAICS Code: 541860 Description: Direct Mail Advertising + SIC/NAICS Code: 323119 Description: Other Printing + SIC/NAICS Code: 323120 Description: Support Activities for Printing					
22	1 of 16	NE/68.6	176.7	XEROX CANADA INC. 1055 COURTNEY PARK DRIVE MISSISSAUGA CITY ON	CA
Certificate #: 8-3427-92- Application Year: 92 Issue Date: 1/13/1993 Approval Type: Industrial air Status: Approved in 1993 Application Type: Client Name: Client Address: Client City: Client Postal Code: Project Description: CONV. 3 DWNDRF BENCHES TO DRY FLTR SNDNG Contaminants: Suspended Particulate Matter Emission Control: Panel Filter					
22	2 of 16	NE/68.6	176.7	XEROX CANADA INC. 1055 COURTNEY PARK DRIVE MISSISSAUGA CITY ON	CA
Certificate #: 8-3297-91- Application Year: 91 Issue Date: 2/10/1992 Approval Type: Industrial air Status: Approved in 1992 Application Type: Client Name: Client Address: Client City: Client Postal Code: Project Description: MODS TO WORK TABLE EXHAUST SYSTEM Contaminants: Suspended Particulate Matter, Isopropyl Alcohol, Mineral Spirits Med., Dipropoylene Glycol (Methyl Ether), Carbon Black, Ethylene Glycol Monopropyl Ether, Toluene(Pentyl Methane)(Methyl Benzene) Emission Control: Roll Filter,					
22	3 of 16	NE/68.6	176.7	ORLANDO CORPORATION 1055 COURTNEYPARK DRIVE MISSISSAUGA ON	EASR
CofA Number: R-003-2179373984 Date: 10/18/2012 Status: Registered Project Type: Heating System					

Map Key	Number of Records	Direction/ Distance m	Elevation m	Site	DB
22	4 of 16	NE/68.6	176.7	1055 Courtneypark Drive Mississauga ON L5T 1S5	EHS
Order No.:		20020801005			
Report Date:		8/6/02			
Report Type:		Complete Report			
Search Radius (km):		0.50			
Addit. Info Ordered:		Title Search; Aerials Photos and/or Topographical Maps			
22	5 of 16	NE/68.6	176.7	XEROX CANADA INC. 1055 COURTNEY PARK DRIVE MISSISSAUGA ON L5T 1M7	GEN
Generator #:		ON0191800			
Approval Yrs:		98,99,00,01			
SIC Code:		7722			
SIC Description:		COMP. EQUIP. REPAIR			
--- Details ---					
Waste Code:		145			
Waste Description:		PAINT/PIGMENT/COATING RESIDUES			
+					
Waste Code:		146			
Waste Description:		OTHER SPECIFIED INORGANICS			
+					
Waste Code:		212			
Waste Description:		ALIPHATIC SOLVENTS			
+					
Waste Code:		213			
Waste Description:		PETROLEUM DISTILLATES			
+					
Waste Code:		241			
Waste Description:		HALOGENATED SOLVENTS			
+					
Waste Code:		243			
Waste Description:		PCB'S			
+					
Waste Code:		251			
Waste Description:		OIL SKIMMINGS & SLUDGES			
+					
Waste Code:		252			
Waste Description:		WASTE OILS & LUBRICANTS			
+					
Waste Code:		262			
Waste Description:		DETERGENTS/SOAPS			
22	6 of 16	NE/68.6	176.7	XEROX CANADA INC. 1055 COURTNEY PARK DRIVE MISSISSAUGA ON L5T 1M7	43-050 GEN
Generator #:		ON0191800			
Approval Yrs:		92,93,96,97			
SIC Code:		7722			
SIC Description:		COMP. EQUIP. REPAIR			
--- Details ---					
Waste Code:		145			
Waste Description:		PAINT/PIGMENT/COATING RESIDUES			
+					

122

erisinfo.com | EcoLog ERIS Ltd.
10001223 Courtneypark Dr E Mississauga ON

Order #: 20141222067

Map Key	Number of Records	Direction/ Distance m	Elevation m	Site	DB
Waste Code: 146 Waste Description: OTHER SPECIFIED INORGANICS + Waste Code: 212 Waste Description: ALIPHATIC SOLVENTS + Waste Code: 213 Waste Description: PETROLEUM DISTILLATES + Waste Code: 241 Waste Description: HALOGENATED SOLVENTS + Waste Code: 243 Waste Description: PCB'S + Waste Code: 251 Waste Description: OIL SKIMMINGS & SLUDGES + Waste Code: 252 Waste Description: WASTE OILS & LUBRICANTS + Waste Code: 262 Waste Description: DETERGENTS/SOAPS					
22	7 of 16	NE/68.6	176.7	ELECTRONIC PRODUCT RECOVERY SER. INC. 1055 COURTNEY PARK DRIVE MISSISSAUGA ON L5T 1M5	GEN
Generator #: ON2480100 Approval Yrs: 99,00,01 SIC Code: 3369 SIC Description: OTHER OFFICE, ETC. --- Details --- Waste Code: 121 Waste Description: ALKALINE WASTES - HEAVY METALS + Waste Code: 146 Waste Description: OTHER SPECIFIED INORGANICS					
22	8 of 16	NE/68.6	176.7	Sherway Warehousing Ltd. 1055 Courtney Park Drive Mississauga ON L5T 1M7	GEN
Generator #: ON5780013 Approval Yrs: 04,06 SIC Code: 452910 SIC Description: Warehouse Clubs and Superstores --- Details --- Waste Code: 221 Waste Description: LIGHT FUELS + Waste Code: 262 Waste Description: DETERGENTS/SOAPS					
22	9 of 16	NE/68.6	176.7	Sherway Warehousing 1055 Courtney Park Drive	GEN

Map Key	Number of Records	Direction/ Distance m	Elevation m	Site	DB
Mississauga ON L5T 1M7					
Generator #:	ON5402268				
Approval Yrs:	05				
SIC Code:	493110				
SIC Description:	General Warehousing and Storage				
--- Details ---					
Waste Code:	262				
Waste Description:	DETERGENTS/SOAPS				
22	10 of 16	NE/68.6	176.7	XEROX CANADA INC. NATIONAL DISTRIBUTION CENTER 1055 COURTNEY PARK DRIVE MISSISSAUGA ON L5T 1M7	43-050 GEN
Generator #:	ON0191800				
Approval Yrs:	94,95				
SIC Code:	7722				
SIC Description:	COMP. EQUIP. REPAIR				
--- Details ---					
Waste Code:	145				
Waste Description:	PAINT/PIGMENT/COATING RESIDUES				
+					
Waste Code:	146				
Waste Description:	OTHER SPECIFIED INORGANICS				
+					
Waste Code:	212				
Waste Description:	ALIPHATIC SOLVENTS				
+					
Waste Code:	213				
Waste Description:	PETROLEUM DISTILLATES				
+					
Waste Code:	241				
Waste Description:	HALOGENATED SOLVENTS				
+					
Waste Code:	243				
Waste Description:	PCB'S				
+					
Waste Code:	251				
Waste Description:	OIL SKIMMINGS & SLUDGES				
+					
Waste Code:	252				
Waste Description:	WASTE OILS & LUBRICANTS				
+					
Waste Code:	262				
Waste Description:	DETERGENTS/SOAPS				
22	11 of 16	NE/68.6	176.7	XEROX CANADA INC. NATIONAL DISTRIBUTION CENTER 1055 COURTNEY PARK DRIVE MISSISSAUGA ON L5T 1M7	GEN
Generator #:	ON0191800				
Approval Yrs:	86,87,88,89,90				
SIC Code:	0007				
SIC Description:	LETTER ACKNOWLEDG.				
--- Details ---					
124	erisinfo.com EcoLog ERIS Ltd. 10001223 Courtneypark Dr E Mississauga ON			Order #: 20141222067	

Map Key	Number of Records	Direction/ Distance m	Elevation m	Site	DB
Waste Code: 145 Waste Description: PAINT/PIGMENT/COATING RESIDUES + Waste Code: 146 Waste Description: OTHER SPECIFIED INORGANICS + Waste Code: 212 Waste Description: ALIPHATIC SOLVENTS + Waste Code: 241 Waste Description: HALOGENATED SOLVENTS + Waste Code: 251 Waste Description: OIL SKIMMINGS & SLUDGES + Waste Code: 252 Waste Description: WASTE OILS & LUBRICANTS + Waste Code: 262 Waste Description: DETERGENTS/SOAPS					
22	12 of 16	NE/68.6	176.7	Sherway Warehousing 1055 Courtney Park Dr E Mississauga ON	GEN
Generator #: ON8331948 Approval Yrs: 2009 SIC Code: 493110 SIC Description: General Warehousing and Storage --- Details --- Waste Code: 331 Waste Description: WASTE COMPRESSED GASES					
22	13 of 16	NE/68.6	176.7	Noranda Inc. 1055 Courtney Park Drive Mississauga ON	GEN
Generator #: ON9077757 Approval Yrs: 03,04 SIC Code: SIC Description:					
22	14 of 16	NE/68.6	176.7	Fedders Corp/Air Conditioner 1055 Courtneypark Dr E Mississauga ON L5T 1M7	SCT
Established: 1996 Plant Size (ft²): Employment: 6 --- Details --- SIC/NAICS Code: 414220 Description: Household Appliance Wholesaler-Distributors + SIC/NAICS Code: 416120 Description: Plumbing, Heating and Air-Conditioning Equipment and Supplies Wholesaler-Distributors					

Map Key	Number of Records	Direction/ Distance m	Elevation m	Site	DB
22	15 of 16	NE/68.6	176.7	XEROX CANADA LTD 1055 COURTNEYPARK DR E MISSISSAUGA ON L5T 1M7	SCT
Established:		1982			
Plant Size (ft²):					
Employment:		300			
--- Details ---					
SIC/NAICS Code:		5044			
Description:		OFFICE EQUIPMENT			
22	16 of 16	NE/68.6	176.7	Colomer Canada Ltd. 1055 Courtneypark Dr E Mississauga ON L5T 1M7	SCT
Established:					
Plant Size (ft²):					
Employment:					
--- Details ---					
SIC/NAICS Code:		414520			
Description:		Toiletries, Cosmetics and Sundries Wholesaler-Distributors			
+					
SIC/NAICS Code:		325620			
Description:		Toilet Preparation Manufacturing			
23	1 of 3	SW/87.2	181.8	S & S Truck Parts Canada Inc. 6460 Kestrel Rd Mississauga ON L5T 1Z7	SCT
Established:		1987			
Plant Size (ft²):		25000			
Employment:		12			
--- Details ---					
SIC/NAICS Code:		415290			
Description:		Other New Motor Vehicle Parts and Accessories Wholesaler-Distributors			
+					
SIC/NAICS Code:		417230			
Description:		Industrial Machinery, Equipment and Supplies Wholesaler-Distributors			
23	2 of 3	SW/87.2	181.8	S&S Truck Parts Canada Inc. 6460 Kestrel Rd Mississauga ON L5T 1Z7	SCT
Established:		01-AUG-87			
Plant Size (ft²):		25000			
Employment:					
--- Details ---					
SIC/NAICS Code:		415290			
Description:		Other New Motor Vehicle Parts and Accessories Wholesaler-Distributors			
+					
SIC/NAICS Code:		417230			
Description:		Industrial Machinery, Equipment and Supplies Wholesaler-Distributors			
23	3 of 3	SW/87.2	181.8	S & S Truck Parts Inc. 6460 Kestrel Rd	SCT

Map Key	Number of Records	Direction/ Distance m	Elevation m	Site	DB
Mississauga ON L5T 1Z7					
Established:		1987			
Plant Size (ft²):		25000			
Employment:		12			
--- Details ---					
SIC/NAICS Code:		415290			
Description:		Other New Motor Vehicle Parts and Accessories Wholesaler-Distributors			
+					
SIC/NAICS Code:		417230			
Description:		Industrial Machinery, Equipment and Supplies Wholesaler-Distributors			
24	1 of 4	ESE/211.7	181.6	ORLANDO CORPORATION 1025 TRISTAR DRIVE MISSISSAUGA ON L5T 1W5	EASR
CofA Number:		R-003-2207071454			
Date:		10/22/2012			
Status:		Registered			
Project Type:		Heating System			
24	2 of 4	ESE/211.7	181.6	1025 TRISTAR DRIVE MISSISSAUGA ON L5T 1W5	EHS
Order No.:		20100913011			
Report Date:		9/21/2010			
Report Type:		Standard Report			
Search Radius (km):		0.25			
Addit. Info Ordered:					
24	3 of 4	ESE/211.7	181.6	Atlas Copco Canada Inc. Mining 1025 Tristar Drive Mississauga ON	GEN
Generator #:		ON7655804			
Approval Yrs:		As of April 2014			
SIC Code:					
SIC Description:					
--- Details ---					
Waste Code:		146			
Waste Description:		Other specified inorganic sludges, slurries or solids			
24	4 of 4	ESE/211.7	181.6	PACKARD BELL NEC INC. 1025 TRISTAR DR MISSISSAUGA ON L5T 1W5	SCT
Established:		1989			
Plant Size (ft²):		25000			
Employment:		95			
--- Details ---					
SIC/NAICS Code:		5045			
Description:		COMPUTERS AND COMPUTER PERIPHERAL EQUIPMENT AND SOFTWARE			

Map Key	Number of Records	Direction/ Distance m	Elevation m	Site	DB
25	1 of 5	NW/246.0	178.7	HYDRAUX MANUFACTURING LTD. 7461 PACIFIC CIRCLE MISSISSAUGA ON L5T 2A4	GEN
Generator #:		ON1571600			
Approval Yrs:		99,00,01,02,03,04,05,06,07,08			
SIC Code:		3099			
SIC Description:		OTHER METAL FAB. IND.			
--- Details ---					
Waste Code:		243			
Waste Description:		PCBS			
+					
Waste Code:		252			
Waste Description:		WASTE OILS & LUBRICANTS			
25	2 of 5	NW/246.0	178.7	HYDRAUX MANUFACTURING LTD. 677 7461 PACIFIC CIRCLE MISSISSAUGA ON L5T 2A4	19- GEN
Generator #:		ON1571600			
Approval Yrs:		92,93,94,95,96,97,98			
SIC Code:		3099			
SIC Description:		OTHER METAL FAB. IND			
--- Details ---					
Waste Code:		252			
Waste Description:		WASTE OILS & LUBRICANTS			
25	3 of 5	NW/246.0	178.7	HYDRAUX MANUFACTURING LTD. 7461 Pacific Circle Mississauga ON L5T 2A4	GEN
Generator #:		ON1571600			
Approval Yrs:		2010			
SIC Code:		333920			
SIC Description:		Material Handling Equipment Manufacturing			
--- Details ---					
Waste Code:		243			
Waste Description:		PCBS			
25	4 of 5	NW/246.0	178.7	HYDRAUX MANUFACTURING LTD. 7461 Pacific Circle Mississauga ON L5T 2A4	GEN
Generator #:		ON1571600			
Approval Yrs:		2009			
SIC Code:		333920			
SIC Description:		Material Handling Equipment Manufacturing			
--- Details ---					
Waste Code:		243			
Waste Description:		PCBS			
25	5 of 5	NW/246.0	178.7	Hydraux Manufacturing Ltd. 7461 Pacific Cir Mississauga ON L5T 2A4	SCT

Map Key	Number of Records	Direction/ Distance m	Elevation m	Site	DB
<p>Established: 01-JUN-49</p> <p>Plant Size (ft²): 20000</p> <p>Employment:</p> <p>--- Details ---</p> <p>SIC/NAICS Code: 333990</p> <p>Description: All Other General-Purpose Machinery Manufacturing</p> <p>+ SIC/NAICS Code: 333920</p> <p>Description: Material Handling Equipment Manufacturing</p>					
26	1 of 11	W/181.1	180.9	ISC SPECIALTY CHEMICALS (CANADA) INC 6540 GOTTARDO CRT MISSISSAUGA ON L5T 2A2	CHEM
<p>Mailing City:</p> <p>Mailing Address:</p> <p>Mailing Address 2:</p> <p>Business: Chemicals</p> <p>Description:</p>					
26	2 of 11	W/181.1	180.9	6540 Gottardo Court Mississauga ON L5T 2A2	EHS
<p>Order No.: 20081105026</p> <p>Report Date: 11/14/2008</p> <p>Report Type: Standard Report</p> <p>Search Radius (km): 0.25</p> <p>Addit. Info Ordered:</p>					
26	3 of 11	W/181.1	180.9	ZURN INDUSTRIES LIMITED 6540 GOTTARDO COURT MISSISSAUGA ON L5T 2A2	GEN
<p>Generator #: ON0194002</p> <p>Approval Yrs: 97,98,99,00,01</p> <p>SIC Code: 4122</p> <p>SIC Description: WATERWORKS & SEWAGE</p> <p>--- Details ---</p> <p>Waste Code: 123</p> <p>Waste Description: ALKALINE PHOSPHATES</p> <p>+ Waste Code: 145</p> <p>Waste Description: PAINT/PIGMENT/COATING RESIDUES</p> <p>+ Waste Code: 211</p> <p>Waste Description: AROMATIC SOLVENTS</p>					
26	4 of 11	W/181.1	180.9	CCL INDUSTRIES INC. 6540 GOTTARDO COURT MISSISSAUGA ON L5T 2A2	GEN
<p>Generator #: ON0216311</p> <p>Approval Yrs: 88,89,90</p>					

Map Key	Number of Records	Direction/ Distance m	Elevation m	Site	DB
SIC Code:		1699			
SIC Description:		OTHER PLASTIC PROD.			
--- Details ---					
Waste Code:		148			
Waste Description:		INORGANIC LABORATORY CHEMICALS			
+					
Waste Code:		252			
Waste Description:		WASTE OILS & LUBRICANTS			
26	5 of 11	W/181.1	180.9	ISC Specialty Chemicals 6540 Gottardo Crt. Mississauga ON L5T 2A2	GEN
Generator #:		ON6337668			
Approval Yrs:		02,03,04			
SIC Code:					
SIC Description:					
--- Details ---					
Waste Code:		145			
Waste Description:		PAINT/PIGMENT/COATING RESIDUES			
+					
Waste Code:		148			
Waste Description:		INORGANIC LABORATORY CHEMICALS			
+					
Waste Code:		252			
Waste Description:		WASTE OILS & LUBRICANTS			
+					
Waste Code:		263			
Waste Description:		ORGANIC LABORATORY CHEMICALS			
26	6 of 11	W/181.1	180.9	CCL INDUSTRIES INC. 6540 GOTTARDO COURT MISSISSAUGA ON L5T 2A2	10-332 GEN
Generator #:		ON0216311			
Approval Yrs:		92,93,94,95,96,97			
SIC Code:		1699			
SIC Description:		OTHER PLASTIC PROD.			
--- Details ---					
Waste Code:		148			
Waste Description:		INORGANIC LABORATORY CHEMICALS			
+					
Waste Code:		252			
Waste Description:		WASTE OILS & LUBRICANTS			
26	7 of 11	W/181.1	180.9	alfa International Enterprises Ltd. 6540 Gottardo Court Mississauga ON	GEN
Generator #:		ON4340872			
Approval Yrs:		As of April 2014			
SIC Code:					
SIC Description:					
--- Details ---					
Waste Code:		213			
Waste Description:		Petroleum distillates			
130	erisinfo.com	EcoLog ERIS Ltd. 10001223 Courtnepark Dr E Mississauga ON			Order #: 20141222067

Map Key	Number of Records	Direction/ Distance m	Elevation m	Site	DB
<div> <div>+</div> <div>Waste Code: 122</div> <div>Waste Description: Alkaline slutions - containing other metals and non-metals (not cyanide)</div> </div> <div> <div>+</div> <div>Waste Code: 253</div> <div>Waste Description: Emulsified oils</div> </div>					
26	8 of 11	W/181.1	180.9	CCL INDUSTRIES INC. 6540 GOTTARDO COURT MISSISSAUGA ON L5T 2A2	GEN
<div>Generator #: ON0216311</div> <div>Approval Yrs: 98</div> <div>SIC Code: 1699</div> <div>SIC Description: OTHER PLASTIC PROD.</div> <div>--- Details ---</div> <div>Waste Code: 148</div> <div>Waste Description: INORGANIC LABORATORY CHEMICALS</div> <div>+</div> <div>Waste Code: 252</div> <div>Waste Description: WASTE OILS & LUBRICANTS</div>					
26	9 of 11	W/181.1	180.9	alfa International Enterprises Ltd. 6540 Gottardo Court Mississauga ON	GEN
<div>Generator #: ON4340872</div> <div>Approval Yrs: 2013</div> <div>SIC Code: 332710</div> <div>SIC Description: MACHINE SHOPS</div> <div>--- Details ---</div> <div>Waste Code: 213</div> <div>Waste Description: PETROLEUM DISTILLATES</div> <div>+</div> <div>Waste Code: 122</div> <div>Waste Description: ALKALINE WASTES - OTHER METALS</div> <div>+</div> <div>Waste Code: 253</div> <div>Waste Description: EMULSIFIED OILS</div>					
26	10 of 11	W/181.1	180.9	ZURN INDUSTRIES LIMITED 6540 GOTTARDO CRT MISSISSAUGA ON L5T 2A2	SCT
<div>Established: 1940</div> <div>Plant Size (ft²): 57000</div> <div>Employment: 24</div> <div>--- Details ---</div> <div>SIC/NAICS Code: 3432</div> <div>Description: PLUMBING FIXTURE FITTINGS AND TRIM</div>					
26	11 of 11	W/181.1	180.9	CHARRON TRANSPORT CROWN COURT AND SEAL 6540 GOTTARDO COURT MOTOR VEHICLE (OPERATING FLUID) MISSISSAUGA CITY ON L5T 2A2	SPL

Map Key	Number of Records	Direction/ Distance m	Elevation m	Site	DB
Ref No.: 47804 Incident Dt: 3/19/1991 MOE Reported Dt: 3/19/1991 Contaminant Name: Contaminant Quantity: Incident Summary: CHARRON TRANSPORT-90 L DIESEL FUEL TO GRD AND STORM SEWER-FD ON SITE Incident Cause: PIPE/HOSE LEAK Incident Reason: EQUIPMENT FAILURE Nature of Impact: Water course or lake Receiving Medium: LAND / WATER Environmental Impact: POSSIBLE					
27	1 of 6	SSW/195.8	181.8	6435 Kestrel Road Mississauga ON L5T 1Z8	EHS
Order No.: 20070116017 Report Date: 1/18/2007 Report Type: CAN - Complete Report Search Radius (km): 0.25 Addit. Info Ordered:					
27	2 of 6	SSW/195.8	181.8	6435 Kestrel Road Mississauga ON L5T 1Z8	EHS
Order No.: 20120208005 Report Date: 2/14/2012 8:58:41 AM Report Type: Custom Report Search Radius (km): 0.25 Addit. Info Ordered:					
27	3 of 6	SSW/195.8	181.8	ESPAR PRODUCTS INC. 6435 KESTREL ROAD MISSISSAUGA ON L5T 1Z8	GEN
Generator #: ON2636900 Approval Yrs: 01,02,03,04,05,06 SIC Code: 5622 SIC Description: PLUMBING, ETC., WH. --- Details --- Waste Code: 253 Waste Description: EMULSIFIED OILS + Waste Code: 212 Waste Description: ALIPHATIC SOLVENTS					
27	4 of 6	SSW/195.8	181.8	Espar Products, Inc. 6435 Kestrel Rd Mississauga ON L5T 1Z8	SCT
Established: 1972 Plant Size (ft²): 20000 Employment: 26 --- Details ---					

Map Key	Number of Records	Direction/ Distance m	Elevation m	Site	DB
SIC/NAICS Code: Description:		416120 Plumbing, Heating and Air-Conditioning Equipment and Supplies Wholesaler-Distributors			
27	5 of 6	SSW/195.8	181.8	ESPAR PRODUCTS INC 6435 KESTREL RD MISSISSAUGA ON L5T 1Z8	SCT
Established:		1972			
Plant Size (ft²):		20000			
Employment:		20			
--- Details ---					
SIC/NAICS Code:		3433			
Description:		HEATING EQUIPMENT, EXCEPT ELECTRIC AND WARM AIR FURNACES			
27	6 of 6	SSW/195.8	181.8	Mom's Best Gourmet Foods 6435 Kestrel Rd Mississauga ON L5T 1Z8	SCT
Established:		01-AUG-95			
Plant Size (ft²):		5000			
Employment:					
--- Details ---					
SIC/NAICS Code:		311814			
Description:		Commercial Bakeries and Frozen Bakery Product Manufacturing			
+					
SIC/NAICS Code:		311821			
Description:		Cookie and Cracker Manufacturing			
28	1 of 7	W/102.8	181.8	Talius 7401 Pacific Circle Mississauga ON L5T 2A4	GEN
Generator #:		ON9707647			
Approval Yrs:		06			
SIC Code:		332999			
SIC Description:		All Other Miscellaneous Fabricated Metal Product M			
--- Details ---					
Waste Code:		145			
Waste Description:		PAINT/PIGMENT/COATING RESIDUES			
+					
Waste Code:		148			
Waste Description:		INORGANIC LABORATORY CHEMICALS			
+					
Waste Code:		263			
Waste Description:		ORGANIC LABORATORY CHEMICALS			
+					
Waste Code:		331			
Waste Description:		WASTE COMPRESSED GASES			
28	2 of 7	W/102.8	181.8	Rollag Manufacturing Corporation 7401 Pacific Cir Mississauga ON L5T 2A4	SCT
Established:		1972			
Plant Size (ft²):		60000			
Employment:		18			

Map Key	Number of Records	Direction/ Distance m	Elevation m	Site	DB
28	3 of 7	W/102.8	181.8	Talius 7401 Pacific Cir Mississauga ON L5T 2A4	SCT
Established:		1974			
Plant Size (ft²):					
Employment:					
28	4 of 7	W/102.8	181.8	Talius Rollag Manufacturing Corporation 7401 Pacific Cir Mississauga ON L5T 2A4	SCT
Established:		1972			
Plant Size (ft²):		60000			
Employment:		18			
--- Details ---					
SIC/NAICS Code:		314910			
Description:		Textile Bag and Canvas Mills			
+					
SIC/NAICS Code:		314990			
Description:		All Other Textile Product Mills			
+					
SIC/NAICS Code:		321911			
Description:		Wood Window and Door Manufacturing			
+					
SIC/NAICS Code:		326198			
Description:		All Other Plastic Product Manufacturing			
+					
SIC/NAICS Code:		332321			
Description:		Metal Window and Door Manufacturing			
28	5 of 7	W/102.8	181.8	Talius 7401 Pacific Cir Mississauga ON L5T 2A4	SCT
Established:		1972			
Plant Size (ft²):		60000			
Employment:					
--- Details ---					
SIC/NAICS Code:		314910			
Description:		Textile Bag and Canvas Mills			
+					
SIC/NAICS Code:		314990			
Description:		All Other Textile Product Mills			
+					
SIC/NAICS Code:		326198			
Description:		All Other Plastic Product Manufacturing			
+					
SIC/NAICS Code:		332321			
Description:		Metal Window and Door Manufacturing			
28	6 of 7	W/102.8	181.8	ROLLAG MANUFACTURING CORP. 7401 PACIFIC CIR MISSISSAUGA ON L5T 2A4	SCT

Map Key	Number of Records	Direction/ Distance m	Elevation m	Site	DB
Established: 1972 Plant Size (ft²): 60000 Employment: 10 --- Details --- SIC/NAICS Code: 3442 Description: METAL DOORS, SASH, FRAMES, MOLDING, AND TRIM					
28	7 of 7	W/102.8	181.8	ROLLAG MANUFACTURING CORP 7401 Pacific Cir Mississauga ON L5T 2A4	SCT
Established: 1972 Plant Size (ft²): 60000 Employment: 18 --- Details --- SIC/NAICS Code: 314910 Description: Textile Bag and Canvas Mills + SIC/NAICS Code: 314990 Description: All Other Textile Product Mills + SIC/NAICS Code: 321911 Description: Wood Window and Door Manufacturing + SIC/NAICS Code: 326198 Description: All Other Plastic Product Manufacturing + SIC/NAICS Code: 332321 Description: Metal Window and Door Manufacturing					
29	1 of 1	SW/102.1	181.8	Total Power Limited 6450 Kestrel Road Mississauga ON	GEN
Generator #: ON7353795 Approval Yrs: 2013 SIC Code: 417920 SIC Description: SERVICE ESTABLISHMENT MACHINERY, EQUIPMENT AND SUPPLIES WHOLESALER-DISTRIBUTORS --- Details --- Waste Code: 252 Waste Description: WASTE OILS & LUBRICANTS + Waste Code: 212 Waste Description: ALIPHATIC SOLVENTS					
30	1 of 9	SW/98.8	181.8	6450 Kestrel Road Mississauga ON L5T 1Z7	EHS
Order No.: 20080610023 Report Date: 6/18/2008 Report Type: Complete Report Search Radius (km): 0.25 Addit. Info Ordered:					

Map Key	Number of Records	Direction/ Distance m	Elevation m	Site	DB
30	2 of 9	SW/98.8	181.8	Total Power Limited 6450 Kestrel Road Mississauga ON L5T 1Z7	GEN
Generator #:		ON7353795			
Approval Yrs:		2012			
SIC Code:		417920			
SIC Description:		Service Establishment Machinery Equipment and Supplies Wholesaler-Distributors			
--- Details ---					
Waste Code:		252			
Waste Description:		WASTE OILS & LUBRICANTS			
+					
Waste Code:		212			
Waste Description:		ALIPHATIC SOLVENTS			
30	3 of 9	SW/98.8	181.8	Total Power Limited Mississauga 6450 Kestrel Road Mississauga ON L5T 1Z7	GEN
Generator #:		ON7353795			
Approval Yrs:		As of April 2014			
SIC Code:					
SIC Description:					
--- Details ---					
Waste Code:		212			
Waste Description:		Aliphatic solvents and residues			
+					
Waste Code:		252			
Waste Description:		Waste crankcase oils and lubricants			
30	4 of 9	SW/98.8	181.8	Total Power Limited 6450 Kestrel Road Mississauga ON L5T 1Z7	GEN
Generator #:		ON7353795			
Approval Yrs:		2011			
SIC Code:		417920			
SIC Description:		Service Establishment Machinery Equipment and Supplies Wholesaler-Distributors			
--- Details ---					
Waste Code:		252			
Waste Description:		WASTE OILS & LUBRICANTS			
+					
Waste Code:		212			
Waste Description:		ALIPHATIC SOLVENTS			
30	5 of 9	SW/98.8	181.8	Total Power Limited 6450 Kestrel Road Mississauga ON L5T 1Z7	GEN
Generator #:		ON7353795			
Approval Yrs:		2009			
SIC Code:		417920			
SIC Description:		Service Establishment Machinery Equipment and Supplies Wholesaler-Distributors			
--- Details ---					
Waste Code:		212			

Map Key	Number of Records	Direction/ Distance m	Elevation m	Site	DB
Waste Description: + Waste Code: Waste Description:		ALIPHATIC SOLVENTS 252 WASTE OILS & LUBRICANTS			
30	6 of 9	SW/98.8	181.8	Total Power Limited 6450 Kestrel Road Mississauga ON L5T 1Z7	GEN
Generator #: Approval Yrs: SIC Code: SIC Description:		ON7353795 2010 417920 Service Establishment Machinery Equipment and Supplies Wholesaler-Distributors			
--- Details ---					
Waste Code: Waste Description: + Waste Code: Waste Description:		212 ALIPHATIC SOLVENTS 252 WASTE OILS & LUBRICANTS			
30	7 of 9	SW/98.8	181.8	Total Power Ltd. 6450 Kestrel Rd Mississauga ON L5T 1Z7	SCT
Established: Plant Size (ft²): Employment:		01-JAN-60 32000			
--- Details ---					
SIC/NAICS Code: Description: + SIC/NAICS Code: Description: + SIC/NAICS Code: Description: + SIC/NAICS Code: Description:		417230 Industrial Machinery, Equipment and Supplies Wholesaler-Distributors 416110 Electrical Wiring and Construction Supplies Wholesaler-Distributors 811119 Other Automotive Mechanical and Electrical Repair and Maintenance 417230 Industrial Machinery, Equipment and Supplies Wholesaler-Distributors			
30	8 of 9	SW/98.8	181.8	EASTON COURT MANUFACTURING 6450 KESTREL RD MISSISSAUGA ON L5T 1Z7	SCT
Established: Plant Size (ft²): Employment:		1981 0 45			
--- Details ---					
SIC/NAICS Code: Description: + SIC/NAICS Code: Description: + SIC/NAICS Code: Description:		314120 Curtain and Linen Mills 2399 FABRICATED TEXTILE PRODUCTS, NOT ELSEWHERE CLASSIFIED 314990 All Other Textile Product Mills			

Map Key	Number of Records	Direction/ Distance m	Elevation m	Site	DB
30	9 of 9	SW/98.8	181.8	Peel Engines Inc. 6450 Kestrel Rd Mississauga ON L5T 1Z7	SCT
Established:		01-JUL-59			
Plant Size (ft²):					
Employment:					
--- Details ---					
SIC/NAICS Code:		334512			
Description:		Measuring, Medical and Controlling Devices Manufacturing			
+					
SIC/NAICS Code:		333990			
Description:		All Other General-Purpose Machinery Manufacturing			
+					
SIC/NAICS Code:		336320			
Description:		Motor Vehicle Electrical and Electronic Equipment Manufacturing			
+					
SIC/NAICS Code:		334410			
Description:		Semiconductor and Other Electronic Component Manufacturing			
31	1 of 5	SSW/234.3	181.8	North American Feed Screw Limited 6425 Kestrel Road Mississauga ON	GEN
Generator #:		ON4473213			
Approval Yrs:		2013			
SIC Code:		333299			
SIC Description:		ALL OTHER INDUSTRIAL MACHINERY MANUFACTURING			
--- Details ---					
Waste Code:		252			
Waste Description:		WASTE OILS & LUBRICANTS			
31	2 of 5	SSW/234.3	181.8	North American Feed Screw Limited 6425 Kestrel Road Mississauga ON	GEN
Generator #:		ON4473213			
Approval Yrs:		As of April 2014			
SIC Code:					
SIC Description:					
--- Details ---					
Waste Code:		252			
Waste Description:		Waste crankcase oils and lubricants			
31	3 of 5	SSW/234.3	181.8	North American Feed Screw Limited 6425 Kestrel Road Mississauga ON	GEN
Generator #:		ON4473213			
Approval Yrs:		2012			
SIC Code:		333299			
SIC Description:		All Other Industrial Machinery Manufacturing			

Map Key	Number of Records	Direction/ Distance m	Elevation m	Site	DB
31	4 of 5	SSW/234.3	181.8	North American Feed Screw Ltd 6425 Kestrel Rd Mississauga ON L5T 1Z8	SCT
Established: 01-JUN-78 Plant Size (ft²): 16000 Employment:					
--- Details ---					
SIC/NAICS Code:		333990			
Description:		All Other General-Purpose Machinery Manufacturing			
+					
SIC/NAICS Code:		332329			
Description:		Other Ornamental and Architectural Metal Product Manufacturing			
+					
SIC/NAICS Code:		333220			
Description:		Rubber and Plastics Industry Machinery Manufacturing			
+					
SIC/NAICS Code:		332720			
Description:		Turned Product and Screw, Nut and Bolt Manufacturing			
+					
SIC/NAICS Code:		332910			
Description:		Metal Valve Manufacturing			
+					
SIC/NAICS Code:		332439			
Description:		Other Metal Container Manufacturing			
31	5 of 5	SSW/234.3	181.8	North American Feed Screw Ltd. 6425 Kestrel Rd Mississauga ON L5T 1Z8	SCT
Established: 1978 Plant Size (ft²): 16000 Employment: 15					
--- Details ---					
SIC/NAICS Code:		333220			
Description:		Rubber and Plastics Industry Machinery Manufacturing			
32	1 of 8	ESE/234.4	181.7	ORLANDO CORPORATION 1045 TRISTAR DRIVE MISSISSAUGA ON L5T 1W5	EASR
CofA Number: R-003-6207165398 Date: 10/22/2012 Status: Registered Project Type: Heating System					
32	2 of 8	ESE/234.4	181.7	BECKMAN INSTRUMENTS (CANADA) INC. 1045 TRISTAR DRIVE MISSISSAUGA ON L5T 1W5	GEN
Generator #: ON1572400 Approval Yrs: 99,00,01 SIC Code: 5793 SIC Description: PROFESS. MACH., WH.					
--- Details ---					
Waste Code:		148			
139	erisinfo.com EcoLog ERIS Ltd. 10001223 Courtneypark Dr E Mississauga ON			Order #: 20141222067	

Map Key	Number of Records	Direction/ Distance m	Elevation m	Site	DB
Waste Description: INORGANIC LABORATORY CHEMICALS + Waste Code: 211 Waste Description: AROMATIC SOLVENTS + Waste Code: 212 Waste Description: ALIPHATIC SOLVENTS + Waste Code: 241 Waste Description: HALOGENATED SOLVENTS + Waste Code: 263 Waste Description: ORGANIC LABORATORY CHEMICALS					
32	3 of 8	ESE/234.4	181.7	IMAGINEX INCORPORATED 1045 TRISTAR DRIVE MISSISSAUGA ON L5T 1W5	GEN
Generator #: ON0677902 Approval Yrs: 96,97,98,99,00,01 SIC Code: 2811 SIC Description: BUSINESS FORMS PRINT. --- Details --- Waste Code: 211 Waste Description: AROMATIC SOLVENTS + Waste Code: 232 Waste Description: POLYMERIC RESINS + Waste Code: 252 Waste Description: WASTE OILS & LUBRICANTS + Waste Code: 264 Waste Description: PHOTOPROCESSING WASTES					
32	4 of 8	ESE/234.4	181.7	IMAGIFLEX PLATE SERVICES INC. 1045 TRISTAR DRIVE MISSISSAUGA ON L5T 1W5	GEN
Generator #: ON0360901 Approval Yrs: 96,97,98,99,00,01 SIC Code: 2821 SIC Description: PLATEMAKING, ETC. --- Details --- Waste Code: 132 Waste Description: NEUTRALIZED WASTES - OTHER METALS + Waste Code: 211 Waste Description: AROMATIC SOLVENTS + Waste Code: 241 Waste Description: HALOGENATED SOLVENTS + Waste Code: 252 Waste Description: WASTE OILS & LUBRICANTS					
32	5 of 8	ESE/234.4	181.7	SCHAWK MISSISSAUGA	GEN
140	erisinfo.com EcoLog ERIS Ltd. 10001223 Courtneypark Dr E Mississauga ON				Order #: 20141222067

Map Key	Number of Records	Direction/ Distance m	Elevation m	Site	DB
<hr/>					
				1045 TRISTAR DRIVE MISSISSAUGA ON L5T 1W5	
Generator #:		ON0677902			
Approval Yrs:		02,03,04			
SIC Code:					
SIC Description:					
--- Details ---					
Waste Code:		211			
Waste Description:		AROMATIC SOLVENTS			
+					
Waste Code:		232			
Waste Description:		POLYMERIC RESINS			
+					
Waste Code:		252			
Waste Description:		WASTE OILS & LUBRICANTS			
+					
Waste Code:		264			
Waste Description:		PHOTOPROCESSING WASTES			
<hr/>					
32	6 of 8	ESE/234.4	181.7	BECKMAN INSTRUMENTS (CANADA) INC. 05-821 1045 TRISTAR DR. MISSISSAUGA ON L5T 1W5	GEN
Generator #:		ON1572400			
Approval Yrs:		92,93,94,95,96,97,98			
SIC Code:		5793			
SIC Description:		PROFESS. MACH., WH.			
--- Details ---					
Waste Code:		148			
Waste Description:		INORGANIC LABORATORY CHEMICALS			
+					
Waste Code:		211			
Waste Description:		AROMATIC SOLVENTS			
+					
Waste Code:		212			
Waste Description:		ALIPHATIC SOLVENTS			
+					
Waste Code:		241			
Waste Description:		HALOGENATED SOLVENTS			
+					
Waste Code:		263			
Waste Description:		ORGANIC LABORATORY CHEMICALS			
<hr/>					
32	7 of 8	ESE/234.4	181.7	IMAGINEX INCORPORATED 1045 TRISTAR DR MISSISSAUGA ON L5T 1W5	SCT
Established:		1973			
Plant Size (ft²):		12000			
Employment:		75			
--- Details ---					
SIC/NAICS Code:		2796			
Description:		PLATEMAKING AND RELATED SERVICES			
+					
SIC/NAICS Code:		323119			
<hr/>					

Map Key	Number of Records	Direction/ Distance m	Elevation m	Site	DB
Description:		Other Printing			
+					
SIC/NAICS Code:		323120			
Description:		Support Activities for Printing			
+					
SIC/NAICS Code:		334110			
Description:		Computer and Peripheral Equipment Manufacturing			
32	8 of 8	ESE/234.4	181.7	KPSS Canada Ltd. 1045 Tristar Dr Mississauga ON L5T 1W5	SCT
Established:		01-AUG-48			
Plant Size (ft²):		20000			
Employment:					
--- Details ---					
SIC/NAICS Code:		414520			
Description:		Toiletries, Cosmetics and Sundries Wholesaler-Distributors			
+					
SIC/NAICS Code:		414520			
Description:		Toiletries, Cosmetics and Sundries Wholesaler-Distributors			
33	1 of 8	E/160.8	181.3	Annan & Bird Lithographers Ltd. 1060 Tristar Drive Mississauga ON L5T1H9	NPRI
NPRI #:		0000011229			
Year:		2010			
Longitude:		-79.6667			
Latitude:		43.6547			
--- Details ---					
Air:		13.553			
Water:					
Land:					
Units:		tonnes			
Substances Released:		Volatile Organic Compounds (VOCs)			
33	2 of 8	E/160.8	181.3	Annan & Bird Lithographers Ltd. 1060 Tristar Drive Mississauga ON L5T1H9	NPRI
NPRI #:		0000011229			
Year:		2012			
Longitude:		-79.6667			
Latitude:		43.6547			
--- Details ---					
Air:		10.296999999999999			
Water:					
Land:					
Units:		tonnes			
Substances Released:		Volatile Organic Compounds (VOCs)			
33	3 of 8	E/160.8	181.3	Annan & Bird Lithographers 1060 Tristar Drive Mississauga ON L5T1H9	NPRI

Map Key	Number of Records	Direction/ Distance m	Elevation m	Site	DB
<hr/> NPRI #: 0000011229 Year: 2005 Longitude: -79.6667 Latitude: 43.6547 --- Details --- Air: 19.337 Water: Land: Units: tonnes Substances Released: Isopropyl alcohol + Air: 2.525 Water: Land: Units: tonnes Substances Released: MSG#2 - Hydrotreated light distillate + Air: .289 Water: Land: Units: tonnes Substances Released: MSG#3 - White mineral oil + Air: 37.421 Water: Land: Units: tonnes Substances Released: Volatile Organic Compounds (VOCs)					
33	4 of 8	E/160.8	181.3	Annan & Bird Lithographers 1060 Tristar Drive Mississauga ON L5T1H9	NPRI
<hr/> NPRI #: 0000011229 Year: 2009 Longitude: -79.6667 Latitude: 43.6547 --- Details --- Air: 14.895 Water: Land: Units: tonnes Substances Released: Volatile Organic Compounds (VOCs)					
33	5 of 8	E/160.8	181.3	Annan & Bird Lithographers 1060 Tristar Drive Mississauga ON L5T1H9	NPRI
<hr/> NPRI #: 0000011229 Year: 2007 Longitude: -79.6667 Latitude: 43.6547 --- Details --- Air: 27.156 Water: Land: Units: tonnes					
143	erisinfo.com EcoLog ERIS Ltd. 10001223 Courtney Park Dr E Mississauga ON				Order #: 20141222067

Map Key	Number of Records	Direction/ Distance m	Elevation m	Site	DB
Substances Released:		Volatile Organic Compounds (VOCs)			
33	6 of 8	E/160.8	181.3	Annan & Bird Lithographers Ltd. 1060 Tristar Drive Mississauga ON L5T1H9	NPRI
NPRI #:		0000011229			
Year:		2011			
Longitude:		-79.6667			
Latitude:		43.6547			
--- Details ---					
Air:		14.721			
Water:					
Land:					
Units:		tonnes			
Substances Released:		Volatile Organic Compounds (VOCs)			
33	7 of 8	E/160.8	181.3	Annan & Bird Lithographers 1060 Tristar Drive Mississauga ON L5T1H9	NPRI
NPRI #:		0000011229			
Year:		2008			
Longitude:		-79.6667			
Latitude:		43.6547			
--- Details ---					
Air:		18.042			
Water:					
Land:					
Units:		tonnes			
Substances Released:		Volatile Organic Compounds (VOCs)			
33	8 of 8	E/160.8	181.3	Annan & Bird Lithographers 1060 Tristar Drive Mississauga ON L5T1H9	NPRI
NPRI #:		0000011229			
Year:		2006			
Longitude:		-79.6667			
Latitude:		43.6547			
--- Details ---					
Air:		16.842			
Water:					
Land:					
Units:		tonnes			
Substances Released:		Isopropyl alcohol			
+					
Air:		3.701			
Water:					
Land:					
Units:		tonnes			
Substances Released:		MSG#1 - Hydrotreated heavy naphtha			
+					
Air:		2.752			
Water:					
Land:					
Units:		tonnes			

Map Key	Number of Records	Direction/ Distance m	Elevation m	Site	DB
<div> <div>Substances Released:</div> <div>+</div> <div>Air:</div> <div>Water:</div> <div>Land:</div> <div>Units:</div> <div>Substances Released:</div> <div>+</div> <div>Air:</div> <div>Water:</div> <div>Land:</div> <div>Units:</div> <div>Substances Released:</div> </div> <div> <div>MSG#2 - Hydrotreated light distillate</div> <div>.143</div> <div>tonnes</div> <div>MSG#3 - White mineral oil</div> <div>41.245</div> <div>tonnes</div> <div>Volatile Organic Compounds (VOCs)</div> </div>					
34	1 of 1	W/102.5	181.8	Mississauga ON	WWIS
<div>Well ID:</div> <div>Concession:</div> <div>County:</div> <div>Easting Nad83:</div> <div>Zone:</div> <div>Primary Water Use:</div> <div>Sec. Water Use:</div> <div>Pump Rate:</div> <div>Flow Rate:</div> <div>Specific Capacity:</div> <div>Construction Method:</div> <div>Elevation (m):</div> <div>Depth to Bedrock:</div> <div>Water Type:</div>		<div>7133394</div> <div>PEEL</div> <div>606824</div> <div>17</div> <div>Monitoring</div> <div></div> <div>Boring</div> <div>180.96</div> <div></div>		<div>Lot:</div> <div>Concession Name:</div> <div>Municipality:</div> <div>Northing Nad83:</div> <div>Utm Reliability:</div> <div>Construction Date:</div> <div>Well Depth:</div> <div>Static Water Level:</div> <div>Clear/Cloudy:</div> <div>Final Well Status:</div> <div>Flowing (y/n):</div> <div>Elevation Reliability:</div> <div>Overburden/Bedrock:</div> <div>Casing Material:</div>	
--- Details ---		<div>Thickness:</div> <div>Material Colour:</div>		<div>Original Depth:</div> <div>Material:</div>	
35	1 of 1	W/166.2	181.5	7381, 7400, 7430, 7460, 7490 Pacific Circle Mississauga ON	EHS
<div>Order No.:</div> <div>Report Date:</div> <div>Report Type:</div> <div>Search Radius (km):</div> <div>Addit. Info Ordered:</div>		<div>20080523020</div> <div>6/2/2008</div> <div>Custom Report</div> <div>0.25</div> <div></div>			
36	1 of 5	SW/144.4	181.8	HI-V INTERNATIONAL INC. 6440 KESTREL ROAD MISSISSAUGA ON L5T 1Z7	GEN
<div>Generator #:</div> <div>Approval Yrs:</div> <div>SIC Code:</div> <div>SIC Description:</div>		<div>ON1982800</div> <div>95,96,97,98,99,00,01</div> <div>2819</div> <div>OTHER COMM. PRINTING</div>			
--- Details ---		<div>Waste Code:</div> <div>Waste Description:</div>		<div>212</div> <div>ALIPHATIC SOLVENTS</div>	

Map Key	Number of Records	Direction/ Distance m	Elevation m	Site	DB
36	2 of 5	SW/144.4	181.8	NAFTA WAREHOUSING SERVICES LTD 6440 KESTREL RD MISSISSAUGA ON L5T 1Z7	SCT
Established:		1978			
Plant Size (ft²):		26000			
Employment:		6			
--- Details ---					
SIC/NAICS Code:		493120			
Description:		Refrigerated Warehousing and Storage			
+					
SIC/NAICS Code:		493190			
Description:		Other Warehousing and Storage			
+					
SIC/NAICS Code:		493110			
Description:		General Warehousing and Storage			
36	3 of 5	SW/144.4	181.8	MEX Precision Wire Corp. 6440 Kestrel Rd Mississauga ON L5T 1Z7	SCT
Established:		01-JAN-94			
Plant Size (ft²):		27000			
Employment:					
--- Details ---					
SIC/NAICS Code:		331222			
Description:		Steel Wire Drawing			
+					
SIC/NAICS Code:		332999			
Description:		All Other Miscellaneous Fabricated Metal Product Manufacturing			
+					
SIC/NAICS Code:		333299			
Description:		All Other Industrial Machinery Manufacturing			
+					
SIC/NAICS Code:		336390			
Description:		Other Motor Vehicle Parts Manufacturing			
+					
SIC/NAICS Code:		337215			
Description:		Showcase, Partition, Shelving and Locker Manufacturing			
+					
SIC/NAICS Code:		332329			
Description:		Other Ornamental and Architectural Metal Product Manufacturing			
+					
SIC/NAICS Code:		339110			
Description:		Medical Equipment and Supplies Manufacturing			
36	4 of 5	SW/144.4	181.8	SPARTAN AGENCIES EASTERN LTD 6440 KESTREL RD MISSISSAUGA ON L5T 1Z7	SCT
Established:		1969			
Plant Size (ft²):		27000			
Employment:		22			
--- Details ---					
SIC/NAICS Code:		5084			
Description:		INDUSTRIAL MACHINERY & EQUIPMENT			

Map Key	Number of Records	Direction/ Distance m	Elevation m	Site	DB
36	5 of 5	SW/144.4	181.8	SOUTHPAW BAKERS INC. 6440 KESTREL RD MISSISSAUGA ON L5T 1Z7	SCT
Established:		1998			
Plant Size (ft²):		0			
Employment:		50			
--- Details ---					
SIC/NAICS Code:		311814			
Description:		Commercial Bakeries and Frozen Bakery Product Manufacturing			
+					
SIC/NAICS Code:		311821			
Description:		Cookie and Cracker Manufacturing			
37	1 of 1	NE/7.3	176.8	1100 Courtney Park Dr E, 1111 Tristar Dr, 6400 Shawson Dr Mississauga ON	EHS
Order No.:		20050606012			
Report Date:		6/14/2005			
Report Type:					
Search Radius (km):		0.32			
Addit. Info Ordered:					
38	1 of 3	W/105.0	181.8	Magnifoam Technology Inc. 7391 PACIFIC CIRCLE MISSISSAUGA ON L5T 2A4	GEN
Generator #:		ON1555101			
Approval Yrs:		02,03,04			
SIC Code:		326198			
SIC Description:		All Other Plastic Product Mfg.			
--- Details ---					
Waste Code:		211			
Waste Description:		AROMATIC SOLVENTS			
+					
Waste Code:		212			
Waste Description:		ALIPHATIC SOLVENTS			
+					
Waste Code:		331			
Waste Description:		WASTE COMPRESSED GASES			
38	2 of 3	W/105.0	181.8	P.A. F(SEE &USE ON1869302)YFAB) 7381-7391 PACIFIC CIRCLE MISSISSAUGA ON L5T 2A4	GEN
Generator #:		ON1555101			
Approval Yrs:		99,00			
SIC Code:		1611			
SIC Description:		FOAMED & EXP. PLAS.			
--- Details ---					
Waste Code:		212			
Waste Description:		ALIPHATIC SOLVENTS			
+					
Waste Code:		232			
147	erisinfo.com	EcoLog ERIS Ltd. 10001223 Courtney Park Dr E Mississauga ON			Order #: 20141222067

Map Key	Number of Records	Direction/ Distance m	Elevation m	Site	DB
Waste Description:		POLYMERIC RESINS			
+					
Waste Code:		241			
Waste Description:		HALOGENATED SOLVENTS			
+					
Waste Code:		252			
Waste Description:		WASTE OILS & LUBRICANTS			
38	3 of 3	W/105.0	181.8	POLYFAB CORPORATION 7391 PACIFIC CIR MISSISSAUGA ON L5T 2A4	SCT
Established:		1980			
Plant Size (ft²):		45000			
Employment:		100			
--- Details ---					
SIC/NAICS Code:		2673			
Description:		PLASTICS, FOIL, AND COATED PAPER BAGS			
+					
SIC/NAICS Code:		3086			
Description:		PLASTICS FOAM PRODUCTS			
39	1 of 2	W/110.5	181.8	ADLI Group 7391 Pacific Circle Mississauga ON	GEN
Generator #:		ON4575768			
Approval Yrs:		2012			
SIC Code:		562210			
SIC Description:		Waste Treatment and Disposal			
39	2 of 2	W/110.5	181.8	ADLI Group 7391 Pacific Circle Mississauga ON	GEN
Generator #:		ON5126781			
Approval Yrs:		As of April 2014			
SIC Code:					
SIC Description:					
--- Details ---					
Waste Code:		263			
Waste Description:		Misc. waste organic chemicals			
40	1 of 1	WSW/46.4	181.8	BRAMPTON ON	WWIS
Well ID:		7189260		Lot:	
Concession:				Concession Name:	
County:		PEEL		Municipality:	
Easting Nad83:		606787		Northing Nad83:	
Zone:		17		Utm Reliability:	
Primary Water Use:		Monitoring		Construction Date:	
Sec. Water Use:				Well Depth:	
Pump Rate:				Static Water Level:	
Flow Rate:				Clear/Cloudy:	
Specific Capacity:				Final Well Status:	

Map Key	Number of Records	Direction/ Distance m	Elevation m	Site	DB
Construction Method: Elevation (m): Depth to Bedrock: Water Type:	Other Method			Flowing (y/n): Elevation Reliability: Overburden/Bedrock: Casing Material: Not stated	
--- Details ---					
Thickness:	GREY			Original Depth: 26 ft	
Material Colour:	SILT, CLAY, SAND			Material: 11 ft	
+					
Thickness:	BROWN			Original Depth: 10 ft	
Material Colour:	SILT, CLAY, SOFT			Material: 10 ft	
+					
Thickness:	BROWN			Original Depth: 15 ft	
Material Colour:	SILT, CLAY, HARD			Material: 5 ft	
41	1 of 1	W/181.9	181.7	Magnifoam Technology Inc. 7381 and 7391 Pacific Circle Mississauga ON L5T 2A4	EBR
Year:	2003				
EBR Registry No.:	IA03E1629				
Ministry Ref. No.:	6076-5TFLV5				
Type:	Instrument Decision				
Instrument Type:	Approval for discharge into the natural environment other than water (i.e. Air) - EPA s. 9				
Proposal Date:					
Location:	7381 and 7391 Pacific Circle Mississauga Ontario L5T 2A4				
Proponent Address:	7381 Pacific Circle Mississauga Ontario L5T 2A4				
42	1 of 7	ENE/36.6	176.6	1100 Courtneypark Drive Mississauga ON	EHS
Order No.:	20030723001				
Report Date:	7/31/03				
Report Type:	Basic Report				
Search Radius (km):	0.30				
Addit. Info Ordered:	Fire Insur. Maps and/or Site Plans and/or Inspection Reports				
42	2 of 7	ENE/36.6	176.6	Bentall Real Estate Services 1100 Courtney Park Drive Mississauga ON L5T1L7	NPRI
NPRI #:	8800001262				
Year:	2004				
Longitude:					
Latitude:					
--- Details ---					
Air:					
Water:					
Land:					
Units:	tonnes				
Substances Released:	Nitrogen oxides (expressed as NO2)				
+					
Air:					
Water:					
149	erisinfo.com	EcoLog ERIS Ltd. 10001223 Courtneypark Dr E Mississauga ON			Order #: 20141222067

Map Key	Number of Records	Direction/ Distance m	Elevation m	Site	DB
Land: Units: tonnes Substances Released: Sulphur dioxide + Air: Water: Land: Units: tonnes Substances Released: HFC-134a Hydrofluorocarbon					
42	3 of 7	ENE/36.6	176.6	Toyo Tire Canada Inc. 1100 Courtney Park Dr E Unit 5 Mississauga ON L5T 1L7	SCT
Established: 1982 Plant Size (ft²): 18500 Employment: 8 --- Details --- SIC/NAICS Code: 415210 Description: Tire Wholesaler-Distributors					
42	4 of 7	ENE/36.6	176.6	MEMORY (CANADA) INC 1100 COURTNEY PARK DR E MISSISSAUGA ON L5T 1L7	SCT
Established: 1993 Plant Size (ft²): 19000 Employment: 10 --- Details --- SIC/NAICS Code: 3695 Description: MAGNETIC & OPTICAL RECORDING MEDIA					
42	5 of 7	ENE/36.6	176.6	KPSS Cosmetics Canada Ltd. 1100 Courtney Park Dr E Unit 1 Mississauga ON L5T 1L7	SCT
Established: 1948 Plant Size (ft²): 20000 Employment: 45 --- Details --- SIC/NAICS Code: 414520 Description: Toiletries, Cosmetics and Sundries Wholesaler-Distributors					
42	6 of 7	ENE/36.6	176.6	MEMORY (CANADA) INC 1100 COURTEYPARK DR E UNIT 5 MISSISSAUGA ON L5T 1L7	SCT
Established: 1993 Plant Size (ft²): 19000 Employment: 10 --- Details --- SIC/NAICS Code: 3695 Description: MAGNETIC AND OPTICAL RECORDING MEDIA					

Map Key	Number of Records	Direction/ Distance m	Elevation m	Site	DB
42	7 of 7	ENE/36.6	176.6	Enbridge Gas Distribution Inc. Unit #3 - 1100 Courtney Park Drive RESIDENCE<UNOFFICIAL> Mississauga ON	SPL
Ref No.: 2035-6NJG6 Incident Dt: 4/4/2006 MOE Reported Dt: 4/4/2006 Contaminant Name: NATURAL GAS (METHANE) Contaminant Quantity: unknown Incident Summary: Natural gas supply line hit - leak. Incident Cause: Pipe Or Hose Leak Incident Reason: Error- Operator error Nature of Impact: Air Pollution; Human Health/Safety Receiving Medium: Air Environmental Impact: Possible					
43	1 of 13	NE/103.7	172.4	ZENCORR PACKAGING INC. 1135 COURTNEY PARK DRIVE MISSISSAUGA CITY ON	CA
Certificate #: 8-3704-95-966 Application Year: 95 Issue Date: 4/1/96 Approval Type: Industrial air Status: Received in 1995, Issued in 1996 Application Type: Client Name: Client Address: Client City: Client Postal Code: Project Description: (2) NATURAL GAS FIRED HIGH. EFF. BOILERS Contaminants: Emission Control:					
43	2 of 13	NE/103.7	172.4	ORLANDO CORPORATION 1135 COURTNEYPARK DRIVE MISSISSAUGA ON	EASR
CofA Number: R-003-9180630798 Date: 10/18/2012 Status: Registered Project Type: Heating System					
43	3 of 13	NE/103.7	172.4	TENCORR PACKAGING INC. 1135 COURTNEY PARK DRIVE EAST MISSISSAUGA ON L5T 1S5	GEN
Generator #: ON1233101 Approval Yrs: 2010 SIC Code: 322299 SIC Description: All Other Converted Paper Product Manufacturing --- Details --- Waste Code: 213 Waste Description: PETROLEUM DISTILLATES					
151	erisinfo.com EcoLog ERIS Ltd. 10001223 Courtneypark Dr E Mississauga ON				Order #: 20141222067

Map Key	Number of Records	Direction/ Distance m	Elevation m	Site	DB
<div> <div>+</div> <div>Waste Code: 243</div> <div>Waste Description: PCBS</div> </div> <div> <div>+</div> <div>Waste Code: 251</div> <div>Waste Description: OIL SKIMMINGS & SLUDGES</div> </div> <div> <div>+</div> <div>Waste Code: 252</div> <div>Waste Description: WASTE OILS & LUBRICANTS</div> </div>					
43	4 of 13	NE/103.7	172.4	TENCORR PACKAGING INC. 1135 COURTNEY PARK DRIVE EAST MISSISSAUGA ON L5T 1S5	GEN
<div> <div>Generator #:</div> <div>ON1233101</div> </div> <div> <div>Approval Yrs:</div> <div>2012</div> </div> <div> <div>SIC Code:</div> <div>322299</div> </div> <div> <div>SIC Description:</div> <div>All Other Converted Paper Product Manufacturing</div> </div> <div> <div>--- Details ---</div> <div> <div>Waste Code: 213</div> <div>Waste Description: PETROLEUM DISTILLATES</div> </div> <div> <div>+</div> <div>Waste Code: 251</div> <div>Waste Description: OIL SKIMMINGS & SLUDGES</div> </div> <div> <div>+</div> <div>Waste Code: 252</div> <div>Waste Description: WASTE OILS & LUBRICANTS</div> </div> <div> <div>+</div> <div>Waste Code: 243</div> <div>Waste Description: PCBS</div> </div> </div>					
43	5 of 13	NE/103.7	172.4	TENCORR PACKAGING INC. 1135 COURTNEY PARK DRIVE EAST MISSISSAUGA ON L5T 1S5	GEN
<div> <div>Generator #:</div> <div>ON1233101</div> </div> <div> <div>Approval Yrs:</div> <div>2011</div> </div> <div> <div>SIC Code:</div> <div>322299</div> </div> <div> <div>SIC Description:</div> <div>All Other Converted Paper Product Manufacturing</div> </div> <div> <div>--- Details ---</div> <div> <div>Waste Code: 213</div> <div>Waste Description: PETROLEUM DISTILLATES</div> </div> <div> <div>+</div> <div>Waste Code: 243</div> <div>Waste Description: PCBS</div> </div> <div> <div>+</div> <div>Waste Code: 252</div> <div>Waste Description: WASTE OILS & LUBRICANTS</div> </div> <div> <div>+</div> <div>Waste Code: 251</div> <div>Waste Description: OIL SKIMMINGS & SLUDGES</div> </div> </div>					
43	6 of 13	NE/103.7	172.4	TENCORR PACKAGING INC. 1135 COURTNEY PARK DRIVE EAST MISSISSAUGA ON L5T 1S5	GEN
<div> <div>Generator #:</div> <div>ON1233101</div> </div>					

Map Key	Number of Records	Direction/ Distance m	Elevation m	Site	DB
Approval Yrs:		As of April 2014			
SIC Code:					
SIC Description:					
--- Details ---					
Waste Code:		251			
Waste Description:		Waste oils/sludges (petroleum based)			
+					
Waste Code:		213			
Waste Description:		Petroleum distillates			
+					
Waste Code:		252			
Waste Description:		Waste crankcase oils and lubricants			
43	7 of 13	NE/103.7	172.4	TENCORR PACKAGING INC. 1135 COURTNEY PARK DRIVE MISSISSAUGA ON L5T 1S5	GEN
Generator #:		ON1233101			
Approval Yrs:		96,97,98,99,00,01			
SIC Code:		3199			
SIC Description:		OTHER MACHINERY			
--- Details ---					
Waste Code:		251			
Waste Description:		OIL SKIMMINGS & SLUDGES			
+					
Waste Code:		252			
Waste Description:		WASTE OILS & LUBRICANTS			
43	8 of 13	NE/103.7	172.4	TENCORR PACKAGING INC. 1135 COURTNEY PARK DRIVE EAST MISSISSAUGA ON	GEN
Generator #:		ON1233101			
Approval Yrs:		2013			
SIC Code:		322299			
SIC Description:		ALL OTHER CONVERTED PAPER PRODUCT MANUFACTURING			
--- Details ---					
Waste Code:		213			
Waste Description:		PETROLEUM DISTILLATES			
+					
Waste Code:		243			
Waste Description:		PCBS			
+					
Waste Code:		251			
Waste Description:		OIL SKIMMINGS & SLUDGES			
+					
Waste Code:		252			
Waste Description:		WASTE OILS & LUBRICANTS			
43	9 of 13	NE/103.7	172.4	TENCORR PACKAGING INC. 1135 COURTNEY PARK DRIVE EAST MISSISSAUGA ON L5T 1S5	GEN
Generator #:		ON1233101			
Approval Yrs:		02,03,04,05,06,07,08			
SIC Code:					
SIC Description:					
153	erisinfo.com	EcoLog ERIS Ltd.			Order #: 20141222067
	10001223	Courtneypark Dr E Mississauga ON			

Map Key	Number of Records	Direction/ Distance m	Elevation m	Site	DB
--- Details ---					
Waste Code:		243			
Waste Description:		PCB'S			
+					
Waste Code:		251			
Waste Description:		OIL SKIMMINGS & SLUDGES			
+					
Waste Code:		252			
Waste Description:		WASTE OILS & LUBRICANTS			
+					
Waste Code:		213			
Waste Description:		PETROLEUM DISTILLATES			
43	10 of 13	NE/103.7	172.4	TENCORR PACKAGING INC. 1135 COURTNEY PARK DRIVE EAST MISSISSAUGA ON L5T 1S5	GEN
Generator #:		ON1233101			
Approval Yrs:		2009			
SIC Code:		322299			
SIC Description:		All Other Converted Paper Product Manufacturing			
--- Details ---					
Waste Code:		213			
Waste Description:		PETROLEUM DISTILLATES			
+					
Waste Code:		243			
Waste Description:		PCBS			
+					
Waste Code:		251			
Waste Description:		OIL SKIMMINGS & SLUDGES			
+					
Waste Code:		252			
Waste Description:		WASTE OILS & LUBRICANTS			
43	11 of 13	NE/103.7	172.4	Tencorr Packaging Inc. 1135 Courtnepark Dr E Mississauga ON L5T 1S5	SCT
Established:		01-AUG-84			
Plant Size (ft²):		107000			
Employment:					
--- Details ---					
SIC/NAICS Code:		322211			
Description:		Corrugated and Solid Fibre Box Manufacturing			
43	12 of 13	NE/103.7	172.4	TENCORR PACKAGING INC. 1135 COURTNEYPARK DR MISSISSAUGA ON L5T 1S5	SCT
Established:		1984			
Plant Size (ft²):		107000			
Employment:		45			
--- Details ---					
SIC/NAICS Code:		322211			
Description:		Corrugated and Solid Fibre Box Manufacturing			

Map Key	Number of Records	Direction/ Distance m	Elevation m	Site	DB
43	13 of 13	NE/103.7	172.4	TenCorr Packaging Inc. 1135 Courtney Park Mississauga ON	SPL
Ref No.:		8260-7FHQHL			
Incident Dt:		6/11/2008			
MOE Reported Dt:					
Contaminant Name:					
Contaminant Quantity:					
Incident Summary:		Tencorr Pkg: water based emulsion to storm. Cleaning.			
Incident Cause:		Unknown			
Incident Reason:					
Nature of Impact:		Surface Water Pollution			
Receiving Medium:					
Environmental Impact:		Not Anticipated			
44	1 of 1	ENE/102.6	179.0	Pella Windows & Doors of Ontario 6400 Shawson Drive Unit 5 Mississauga ON	GEN
Generator #:		ON4275586			
Approval Yrs:		2013			
SIC Code:		416310			
SIC Description:		GENERAL-LINE BUILDING SUPPLIES WHOLESALE-DISTRIBUTORS			
--- Details ---					
Waste Code:		145			
Waste Description:		PAINT/PIGMENT/COATING RESIDUES			
+					
Waste Code:		213			
Waste Description:		PETROLEUM DISTILLATES			
45	1 of 1	W/200.1	181.5	MTI 7381 Pacific Circle Mississauga ON L5T 2A4	NPRI
NPRI #:		0000010765			
Year:		2003			
Longitude:		-79.6763			
Latitude:		43.6545			
--- Details ---					
Air:		.132			
Water:					
Land:					
Units:		tonnes			
Substances Released:		Acrolein			
+					
Air:					
Water:					
Land:					
Units:		tonnes			
Substances Released:		Toluene			
+					
Air:		.061			
Water:					
Land:					
Units:		tonnes			

Map Key	Number of Records	Direction/ Distance m	Elevation m	Site	DB
Substances Released:		Vinyl acetate			
+					
Air:					
Water:					
Land:					
Units:		tonnes			
Substances Released:		Decabromodiphenyl oxide			
+					
Air:					
Water:					
Land:					
Units:		tonnes			
Substances Released:		Xylene (all isomers)			
+					
Air:					
Water:					
Land:					
Units:		tonnes			
Substances Released:		Fluorine			
+					
Air:		1.344			
Water:					
Land:					
Units:		tonnes			
Substances Released:		Hydrogen fluoride			
+					
Air:					
Water:					
Land:					
Units:		tonnes			
Substances Released:		Chlorine			
+					
Air:					
Water:					
Land:					
Units:		tonnes			
Substances Released:		Formaldehyde			
+					
Air:					
Water:					
Land:					
Units:		tonnes			
Substances Released:		Methanol			
+					
Air:					
Water:					
Land:					
Units:		tonnes			
Substances Released:		Vinylidene chloride			
+					
Air:					
Water:					
Land:					
Units:		tonnes			
Substances Released:		Phosgene			
+					
Air:					
Water:					
Land:					
Units:		tonnes			
Substances Released:		Antimony (and its compounds)			
+					

Map Key	Number of Records	Direction/ Distance m	Elevation m	Site	DB
Air: Water: Land: Units: tonnes Substances Released: Hydrogen cyanide + Air: Water: Land: Units: tonnes Substances Released: Chromium (and its compounds) + Air: Water: Land: Units: tonnes Substances Released: Ammonia (total)					
46	1 of 24	WSW/117.8	181.8	MTI PolyFab Inc. 7381 Pacific Circle Mississauga ON L5T 2A4	CA
Certificate #: 0653-6HYMD7 Application Year: 2006 Issue Date: 3/3/2006 Approval Type: Air Status: Revoked and/or Replaced Application Type: Client Name: Client Address: Client City: Client Postal Code: Project Description: Contaminants: Emission Control:					
46	2 of 24	WSW/117.8	181.8	MTI PolyFab Inc. 7381 Pacific Cir Mississauga ON L5T 2A4	CA
Certificate #: 4050-7EZGXX Application Year: 2008 Issue Date: 6/30/2008 Approval Type: Air Status: Approved Application Type: Client Name: Client Address: Client City: Client Postal Code: Project Description: Contaminants: Emission Control:					
46	3 of 24	WSW/117.8	181.8	MTI PolyFab Inc. 7381 Pacific Circle Mississauga ON L5T 2A4	EBR

Map Key	Number of Records	Direction/ Distance m	Elevation m	Site	DB
Year: EBR Registry No.: Ministry Ref. No.: Type: Instrument Type: Proposal Date: Location: Proponent Address:					
2013 011-8878 5625-8SYQFM Instrument Proposal (EPA Part II.1) - Environmental Compliance Approval (project type: air) April 18, 2013 7381 Pacific Circle, Mississauga, Ontario 7381 Pacific Circle Mississauga Ontario L5T 2A4					
46	4 of 24	WSW/117.8	181.8	MTI PolyFab Inc. 7381 Pacific Circle Mississauga ON L5T 2A4	EBR
Year: EBR Registry No.: Ministry Ref. No.: Type: Instrument Type: Proposal Date: Location: Proponent Address:					
2005 IA05E1715 7890-6FTQJQ Instrument Decision Approval for discharge into the natural environment other than water (i.e. Air) - EPA s. 9 7381 Pacific Circle Mississauga Ontario L5T 2A4 7381 Pacific Circle Mississauga Ontario L5T 2A4					
46	5 of 24	WSW/117.8	181.8	3M Canada 7381 Pacific Circle Mississauga ON	GEN
Generator #: Approval Yrs: SIC Code: SIC Description:					
ON1869302 2013 336410, 326198, 339921 AEROSPACE PRODUCT AND PARTS MANUFACTURING, ALL OTHER PLASTIC PRODUCT MANUFACTURING					
--- Details ---					
Waste Code: Waste Description:					
211 AROMATIC SOLVENTS					
+					
Waste Code: Waste Description:					
145 PAINT/PIGMENT/COATING RESIDUES					
+					
Waste Code: Waste Description:					
252 WASTE OILS & LUBRICANTS					
+					
Waste Code: Waste Description:					
233 OTHER POLYMERIC WASTES					
+					
Waste Code: Waste Description:					
331 WASTE COMPRESSED GASES					
+					
Waste Code: Waste Description:					
265 GRAPHIC ART WASTES					
+					
Waste Code: Waste Description:					
263 ORGANIC LABORATORY CHEMICALS					
+					
Waste Code: Waste Description:					
146 OTHER SPECIFIED INORGANICS					
+					

Map Key	Number of Records	Direction/ Distance m	Elevation m	Site	DB
Waste Code: 212 Waste Description: ALIPHATIC SOLVENTS					
46	6 of 24	WSW/117.8	181.8	MTI PolyFab Inc. 7381 Pacific Circle Mississauga ON L5T 2A4	GEN
Generator #: ON1869302 Approval Yrs: 05 SIC Code: 336410 SIC Description: Aerospace Product and Parts Manufacturing					
--- Details ---					
Waste Code: 145 Waste Description: PAINT/PIGMENT/COATING RESIDUES					
+					
Waste Code: 211 Waste Description: AROMATIC SOLVENTS					
+					
Waste Code: 212 Waste Description: ALIPHATIC SOLVENTS					
+					
Waste Code: 233 Waste Description: OTHER POLYMERIC WASTES					
+					
Waste Code: 252 Waste Description: WASTE OILS & LUBRICANTS					
+					
Waste Code: 263 Waste Description: ORGANIC LABORATORY CHEMICALS					
+					
Waste Code: 331 Waste Description: WASTE COMPRESSED GASES					
46	7 of 24	WSW/117.8	181.8	3M Canada 7381 Pacific Circle Mississauga ON L5T 2A4	GEN
Generator #: ON1869302 Approval Yrs: 2009 SIC Code: 336410, 326198, 339921 SIC Description: Aerospace Product and Parts Manufacturing, All Other Plastic Product Manufacturing					
--- Details ---					
Waste Code: 145 Waste Description: PAINT/PIGMENT/COATING RESIDUES					
+					
Waste Code: 211 Waste Description: AROMATIC SOLVENTS					
+					
Waste Code: 212 Waste Description: ALIPHATIC SOLVENTS					
+					
Waste Code: 233 Waste Description: OTHER POLYMERIC WASTES					
+					
Waste Code: 252 Waste Description: WASTE OILS & LUBRICANTS					
+					
Waste Code: 263					
159	erisinfo.com EcoLog ERIS Ltd. 10001223 Courtneypark Dr E Mississauga ON			Order #: 20141222067	

Map Key	Number of Records	Direction/ Distance m	Elevation m	Site	DB
Waste Description:		ORGANIC LABORATORY CHEMICALS			
+					
Waste Code:		331			
Waste Description:		WASTE COMPRESSED GASES			
46	8 of 24	WSW/117.8	181.8	ANGEL INTERNATIONAL IMPORTS INC. 7381 PACIFIC CIRCLE MISSISSAUGA ON L5T 2A4	GEN
Generator #:		ON1126900			
Approval Yrs:		88,89			
SIC Code:		0000			
SIC Description:		*** NOT DEFINED ***			
--- Details ---					
Waste Code:		213			
Waste Description:		PETROLEUM DISTILLATES			
46	9 of 24	WSW/117.8	181.8	ANGEL INTERNATIONAL IMPORTS INCORPORATED 7381 PACIFIC CIRCLE MISSISSAUGA ON L5T 2A4	GEN
Generator #:		ON1126900			
Approval Yrs:		99,00,01			
SIC Code:		2611			
SIC Description:		WOODEN HOUSE. FURN.			
--- Details ---					
Waste Code:		211			
Waste Description:		AROMATIC SOLVENTS			
+					
Waste Code:		213			
Waste Description:		PETROLEUM DISTILLATES			
46	10 of 24	WSW/117.8	181.8	3M Canada 3M Thermal Acoustic Systems 7381 Pacific Circle Mississauga ON L5T 2A4	GEN
Generator #:		ON1869302			
Approval Yrs:		As of April 2014			
SIC Code:					
SIC Description:					
--- Details ---					
Waste Code:		233			
Waste Description:		Other polymeric wastes			
+					
Waste Code:		265			
Waste Description:		Graphic arts wastes			
+					
Waste Code:		331			
Waste Description:		Waste compressed gases including cylinders			
+					
Waste Code:		252			
Waste Description:		Waste crankcase oils and lubricants			
+					
Waste Code:		146			
Waste Description:		Other specified inorganic sludges, slurries or solids			

Map Key	Number of Records	Direction/ Distance m	Elevation m	Site	DB
<div><div><div><div><div>+</div><div>Waste Code:</div><div>213</div></div><div><div>Waste Description:</div><div>Petroleum distillates</div></div></div><div><div>+</div><div>Waste Code:</div><div>212</div></div><div><div>Waste Description:</div><div>Aliphatic solvents and residues</div></div></div><div><div>+</div><div>Waste Code:</div><div>145</div></div><div><div>Waste Description:</div><div>Wastes from the use of pigments, coatings and paints</div></div></div>					
46	11 of 24	WSW/117.8	181.8	P.A. FABRICATORS LTD. (POLYFAB) 7381 PACIFIC CIRCLE MISSISSAUGA ON L5T 2A4	GEN
Generator #:		ON1555101			
Approval Yrs:		95,96,97,98			
SIC Code:		1611			
SIC Description:		FOAMED & EXP. PLAS.			
--- Details ---					
Waste Code:		212			
Waste Description:		ALIPHATIC SOLVENTS			
+					
Waste Code:		232			
Waste Description:		POLYMERIC RESINS			
+					
Waste Code:		241			
Waste Description:		HALOGENATED SOLVENTS			
+					
Waste Code:		252			
Waste Description:		WASTE OILS & LUBRICANTS			
46	12 of 24	WSW/117.8	181.8	MTI Global Inc. 7381 Pacific Circle Mississauga ON L5T 2A4	GEN
Generator #:		ON1869302			
Approval Yrs:		06,07,08			
SIC Code:		336410 326198			
SIC Description:		Aerospace Product and Parts Manufacturing, All Other Plastic Product Manufacturing			
--- Details ---					
Waste Code:		145			
Waste Description:		PAINT/PIGMENT/COATING RESIDUES			
+					
Waste Code:		211			
Waste Description:		AROMATIC SOLVENTS			
+					
Waste Code:		212			
Waste Description:		ALIPHATIC SOLVENTS			
+					
Waste Code:		213			
Waste Description:		PETROLEUM DISTILLATES			
+					
Waste Code:		232			
Waste Description:		POLYMERIC RESINS			
+					
Waste Code:		233			
Waste Description:		OTHER POLYMERIC WASTES			
+					

Map Key	Number of Records	Direction/ Distance m	Elevation m	Site	DB
Waste Code:		241			
Waste Description:		HALOGENATED SOLVENTS			
+					
Waste Code:		251			
Waste Description:		OIL SKIMMINGS & SLUDGES			
+					
Waste Code:		252			
Waste Description:		WASTE OILS & LUBRICANTS			
+					
Waste Code:		263			
Waste Description:		ORGANIC LABORATORY CHEMICALS			
+					
Waste Code:		331			
Waste Description:		WASTE COMPRESSED GASES			

46	13 of 24	WSW/117.8	181.8	3M Canada 7381 Pacific Circle Mississauga ON L5T 2A4	GEN
--------------------	----------	-----------	-------	--	-----

Generator #: ON1869302
 Approval Yrs: 2011
 SIC Code: 336410, 326198, 339921
 SIC Description: Aerospace Product and Parts Manufacturing, All Other Plastic Product Manufacturing

--- Details ---

Waste Code: 211
 Waste Description: AROMATIC SOLVENTS
 +
 Waste Code: 263
 Waste Description: ORGANIC LABORATORY CHEMICALS
 +
 Waste Code: 145
 Waste Description: PAINT/PIGMENT/COATING RESIDUES
 +
 Waste Code: 252
 Waste Description: WASTE OILS & LUBRICANTS
 +
 Waste Code: 212
 Waste Description: ALIPHATIC SOLVENTS
 +
 Waste Code: 331
 Waste Description: WASTE COMPRESSED GASES
 +
 Waste Code: 233
 Waste Description: OTHER POLYMERIC WASTES

46	14 of 24	WSW/117.8	181.8	MAGNIFOAM TECHNOLOGY INC. 7381 PACIFIC CIRCLE MISSISSAUGA ON L5T 2A4	GEN
--------------------	----------	-----------	-------	--	-----

Generator #: ON1869302
 Approval Yrs: 99,00,01,02,03,04
 SIC Code: 1611
 SIC Description: FOAMED & EXP. PLAS.

--- Details ---

Waste Code: 211
 Waste Description: AROMATIC SOLVENTS
 +
 Waste Code: 212

Map Key	Number of Records	Direction/ Distance m	Elevation m	Site	DB
Waste Description:		ALIPHATIC SOLVENTS			
+					
Waste Code:		213			
Waste Description:		PETROLEUM DISTILLATES			
+					
Waste Code:		232			
Waste Description:		POLYMERIC RESINS			
+					
Waste Code:		241			
Waste Description:		HALOGENATED SOLVENTS			
+					
Waste Code:		251			
Waste Description:		OIL SKIMMINGS & SLUDGES			
+					
Waste Code:		252			
Waste Description:		WASTE OILS & LUBRICANTS			
+					
Waste Code:		331			
Waste Description:		WASTE COMPRESSED GASES			

46	15 of 24	WSW/117.8	181.8	3M Canada 7381 Pacific Circle Mississauga ON L5T 2A4	GEN
--------------------	----------	-----------	-------	--	-----

Generator #: ON1869302
 Approval Yrs: 2010
 SIC Code: 336410, 326198, 339921
 SIC Description: Aerospace Product and Parts Manufacturing, All Other Plastic Product Manufacturing

--- Details ---

Waste Code: 145
 Waste Description: PAINT/PIGMENT/COATING RESIDUES
 +
 Waste Code: 331
 Waste Description: WASTE COMPRESSED GASES
 +
 Waste Code: 263
 Waste Description: ORGANIC LABORATORY CHEMICALS
 +
 Waste Code: 252
 Waste Description: WASTE OILS & LUBRICANTS
 +
 Waste Code: 211
 Waste Description: AROMATIC SOLVENTS
 +
 Waste Code: 212
 Waste Description: ALIPHATIC SOLVENTS
 +
 Waste Code: 233
 Waste Description: OTHER POLYMERIC WASTES

46	16 of 24	WSW/117.8	181.8	3M Canada 7381 Pacific Circle Mississauga ON L5T 2A4	GEN
--------------------	----------	-----------	-------	--	-----

Generator #: ON1869302
 Approval Yrs: 2012
 SIC Code: 336410, 326198, 339921
 SIC Description: Aerospace Product and Parts Manufacturing, All Other Plastic Product Manufacturing

Map Key	Number of Records	Direction/ Distance m	Elevation m	Site	DB
--- Details ---					
Waste Code:	263				
Waste Description:	ORGANIC LABORATORY CHEMICALS				
+					
Waste Code:	331				
Waste Description:	WASTE COMPRESSED GASES				
+					
Waste Code:	145				
Waste Description:	PAINT/PIGMENT/COATING RESIDUES				
+					
Waste Code:	212				
Waste Description:	ALIPHATIC SOLVENTS				
+					
Waste Code:	252				
Waste Description:	WASTE OILS & LUBRICANTS				
+					
Waste Code:	233				
Waste Description:	OTHER POLYMERIC WASTES				
+					
Waste Code:	211				
Waste Description:	AROMATIC SOLVENTS				
46	17 of 24	WSW/117.8	181.8	ANGEL INTERNATIONAL IMPORTS INC. 03-359 7381 PACIFIC CIRCLE MISSISSAUGA ON L5T 2A4	GEN
Generator #:	ON1126900				
Approval Yrs:	92,93,94,95,96,97,98				
SIC Code:	2611				
SIC Description:	WOODEN HOUSE. FURN.				
--- Details ---					
Waste Code:	211				
Waste Description:	AROMATIC SOLVENTS				
+					
Waste Code:	213				
Waste Description:	PETROLEUM DISTILLATES				
46	18 of 24	WSW/117.8	181.8	P.A. FABRICATORS LTD. 7381 PACIFIC CIR MISSISSAUGA ON L5T 2A4	SCT
Established:	1980				
Plant Size (ft²):	45000				
Employment:	85				
--- Details ---					
SIC/NAICS Code:	2673				
Description:	PLASTICS, FOIL, & COATED PAPER BAGS				
+					
SIC/NAICS Code:	3086				
Description:	PLASTICS FOAM PRODUCTS				
46	19 of 24	WSW/117.8	181.8	Polyfab Magnifoam Inc. - Div. of Magnifoam Technology Incorporated 7381 Pacific Cir Mississauga ON L5T 2A4	SCT

Map Key	Number of Records	Direction/ Distance m	Elevation m	Site	DB
Established:		1980			
Plant Size (ft²):		45000			
Employment:		175			
46	20 of 24	WSW/117.8	181.8	Magnifoam Technology Int'l Inc 7381 Pacific Cir Mississauga ON L5T 2A4	SCT
Established:		1994			
Plant Size (ft²):		80000			
Employment:		250			
--- Details ---					
SIC/NAICS Code:		326111			
Description:		Plastics Bag Manufacturing			
+					
SIC/NAICS Code:		326121			
Description:		Unlaminated Plastics Profile Shape Manufacturing			
+					
SIC/NAICS Code:		326140			
Description:		Polystyrene Foam Product Manufacturing			
+					
SIC/NAICS Code:		326150			
Description:		Urethane and Other Foam Product (except Polystyrene) Manufacturing			
+					
SIC/NAICS Code:		326198			
Description:		All Other Plastic Product Manufacturing			
+					
SIC/NAICS Code:		339110			
Description:		Medical Equipment and Supplies Manufacturing			
+					
SIC/NAICS Code:		339990			
Description:		All Other Miscellaneous Manufacturing			
+					
SIC/NAICS Code:		416310			
Description:		General-Line Building Supplies Wholesaler-Distributors			
+					
SIC/NAICS Code:		417230			
Description:		Industrial Machinery, Equipment and Supplies Wholesaler-Distributors			
+					
SIC/NAICS Code:		418220			
Description:		Other Paper and Disposable Plastic Product Wholesaler-Distributors			
+					
SIC/NAICS Code:		418410			
Description:		Chemical (except Agricultural) and Allied Product Wholesaler-Distributors			
+					
SIC/NAICS Code:		418990			
Description:		All Other Wholesaler-Distributors			
46	21 of 24	WSW/117.8	181.8	MTI Global Inc. 7381 Pacific Cir Mississauga ON L5T 2A4	SCT
Established:		01-AUG-94			
Plant Size (ft²):		80000			
Employment:					
--- Details ---					
SIC/NAICS Code:		326140			

Map Key	Number of Records	Direction/ Distance m	Elevation m	Site	DB
<i>Description:</i> Polystyrene Foam Product Manufacturing + <i>SIC/NAICS Code:</i> 326198 <i>Description:</i> All Other Plastic Product Manufacturing + <i>SIC/NAICS Code:</i> 418990 <i>Description:</i> All Other Wholesaler-Distributors + <i>SIC/NAICS Code:</i> 418410 <i>Description:</i> Chemical (except Agricultural) and Allied Product Wholesaler-Distributors + <i>SIC/NAICS Code:</i> 326150 <i>Description:</i> Urethane and Other Foam Product (except Polystyrene) Manufacturing + <i>SIC/NAICS Code:</i> 339110 <i>Description:</i> Medical Equipment and Supplies Manufacturing + <i>SIC/NAICS Code:</i> 326121 <i>Description:</i> Unlaminated Plastic Profile Shape Manufacturing + <i>SIC/NAICS Code:</i> 416310 <i>Description:</i> General-Line Building Supplies Wholesaler-Distributors + <i>SIC/NAICS Code:</i> 417230 <i>Description:</i> Industrial Machinery, Equipment and Supplies Wholesaler-Distributors + <i>SIC/NAICS Code:</i> 326111 <i>Description:</i> Plastic Bag and Pouch Manufacturing + <i>SIC/NAICS Code:</i> 418220 <i>Description:</i> Other Paper and Disposable Plastic Product Wholesaler-Distributors					
46	22 of 24	WSW/117.8	181.8	Polyfab Magnifoam Inc. 7381 Pacific Cir Mississauga ON L5T 2A4	SCT
<i>Established:</i> 01-JAN-80 <i>Plant Size (ft²):</i> 45000 <i>Employment:</i> --- Details --- <i>SIC/NAICS Code:</i> 326140 <i>Description:</i> Polystyrene Foam Product Manufacturing + <i>SIC/NAICS Code:</i> 326150 <i>Description:</i> Urethane and Other Foam Product (except Polystyrene) Manufacturing + <i>SIC/NAICS Code:</i> 326198 <i>Description:</i> All Other Plastic Product Manufacturing + <i>SIC/NAICS Code:</i> 326111 <i>Description:</i> Plastic Bag and Pouch Manufacturing + <i>SIC/NAICS Code:</i> 326121 <i>Description:</i> Unlaminated Plastic Profile Shape Manufacturing					
46	23 of 24	WSW/117.8	181.8	Magnifoam Technology International Inc. 7381 Pacific Cir Mississauga ON L5T 2A4	SCT

Map Key	Number of Records	Direction/ Distance m	Elevation m	Site	DB
Established:		1994			
Plant Size (ft²):		40000			
Employment:		25			
--- Details ---					
SIC/NAICS Code:		326111			
Description:		Unsupported Plastic Bag Manufacturing			
+					
SIC/NAICS Code:		326121			
Description:		Unsupported Plastic Profile Shape Manufacturing			
+					
SIC/NAICS Code:		326140			
Description:		Polystyrene Foam Product Manufacturing			
+					
SIC/NAICS Code:		326150			
Description:		Urethane and Other Foam Product (except Polystyrene) Manufacturing			
+					
SIC/NAICS Code:		339110			
Description:		Medical Equipment and Supplies Manufacturing			
+					
SIC/NAICS Code:		339990			
Description:		All Other Miscellaneous Manufacturing			
46	24 of 24	WSW/117.8	181.8	Magnifoam Technology Inc.<UNOFFICIAL> 7381 Pacific Circle Mississauga ON L5T 2A4	SPL
Ref No.:		6684-5R3UJX			
Incident Dt:		9/4/2003			
MOE Reported Dt:		9/4/2003			
Contaminant Name:		FOAM			
Contaminant Quantity:		454.545454545455 Kg			
Incident Summary:		Magnifoam Technology Inc.: Foam fire			
Incident Cause:		Other Discharges			
Incident Reason:		Fire/Explosion - Resulting from fires/explosions (Not occurrences which cause a fire or explosion)			
Nature of Impact:		Air Pollution; Surface Water Pollution			
Receiving Medium:		Water & Air			
Environmental Impact:		Confirmed			
47	1 of 1	ENE/100.3	178.7	There are 3 addresses. Please see special instructions. Mississauga ON	EHS
Order No.:		20110524039			
Report Date:		6/2/2011			
Report Type:		Custom Report			
Search Radius (km):		0.25			
Addit. Info Ordered:					
48	1 of 1	WSW/94.3	181.8	MISSISSAUGA ON	WWIS
Well ID:		7116738		Lot:	
Concession:				Concession Name:	
County:		PEEL		Municipality:	
Easting Nad83:		606748		Northing Nad83:	
Zone:		17		Utm Reliability:	
Primary Water Use:		Test Hole		Construction Date:	
				margin of error : 10 - 30 m	
				09-OCT-08	
167	erisinfo.com EcoLog ERIS Ltd. 10001223 Courtneypark Dr E Mississauga ON			Order #: 20141222067	

Map Key	Number of Records	Direction/ Distance m	Elevation m	Site	DB
Sec. Water Use: Pump Rate: Flow Rate: Specific Capacity: Construction Method: Rotary (Convent.) Elevation (m): 182.95 Depth to Bedrock: Water Type:				Well Depth: 20 ft Static Water Level: Clear/Cloudy: Final Well Status: Test Hole Flowing (y/n): Elevation Reliability: Overburden/Bedrock: Casing Material:	
--- Details ---					
Thickness:	BROWN			Original Depth:	2 ft
Material Colour:	FILL, , WATER-BEARING			Material:	2 ft
+					
Thickness:	BROWN			Original Depth:	5 ft
Material Colour:	CLAY, SILT, WATER-BEARING			Material:	3 ft
+					
Thickness:	BROWN			Original Depth:	10 ft
Material Colour:	SILT, CLAY, WATER-BEARING			Material:	5 ft
+					
Thickness:	GREY			Original Depth:	20 ft
Material Colour:	SILT, CLAY, WATER-BEARING			Material:	10 ft
49	1 of 1	W/247.7	180.9	BET SERVICES INC. 7400 Pacific Circle MISSISSAUGA ON	GEN
Generator #:		ON2165600			
Approval Yrs:		2012			
SIC Code:		541330, 541380			
SIC Description:		Engineering Services, Testing Laboratories			
--- Details ---					
Waste Code:		263			
Waste Description:		ORGANIC LABORATORY CHEMICALS			
+					
Waste Code:		241			
Waste Description:		HALOGENATED SOLVENTS			
+					
Waste Code:		252			
Waste Description:		WASTE OILS & LUBRICANTS			
+					
Waste Code:		132			
Waste Description:		NEUTRALIZED WASTES - OTHER METALS			
+					
Waste Code:		148			
Waste Description:		INORGANIC LABORATORY CHEMICALS			
+					
Waste Code:		212			
Waste Description:		ALIPHATIC SOLVENTS			
+					
Waste Code:		134			
Waste Description:		SULPHIDE-CONTAINING WASTES			
50	1 of 12	W/245.0	180.9	ABB ADVANCED BATTERY SYSTEMS INC. 7400 PACIFIC CIRCLE, BLOCK 6 MISSISSAUGA CITY ON L5T 2A4	CA

Map Key	Number of Records	Direction/ Distance m	Elevation m	Site	DB
Certificate #: 8-3244-92- Application Year: 92 Issue Date: 8/21/1992 Approval Type: Industrial air Status: Approved Application Type: Client Name: Client Address: Client City: Client Postal Code: Project Description: DEMO PLANT FOR RECYCLING BATTERIES Contaminants: Hydrogen Sulphide, Phenol, Other Contaminant Emission Control: No Controls					
50	2 of 12	W/245.0	180.9	ABB ADVANCED BATTERY SYSTEMS INC. 7400 PACIFIC CIRCLE MISSISSAUGA CITY ON L5T 2A4	CA
Certificate #: 8-3572-93- Application Year: 93 Issue Date: 12/17/1993 Approval Type: Industrial air Status: Approved Application Type: Client Name: Client Address: Client City: Client Postal Code: Project Description: SO2 SCRUBBER FOR BATTERY TEST ROOM Contaminants: Sulphur Dioxide Emission Control:					
50	3 of 12	W/245.0	180.9	ABB ADVANCED BATTERY SYSTEMS INC. 7400 PACIFIC CIRCLE MISSISSAUGA CITY ON L5T 2A4	CA
Certificate #: 8-3010-94- Application Year: 94 Issue Date: 3/2/1994 Approval Type: Industrial air Status: Approved Application Type: Client Name: Client Address: Client City: Client Postal Code: Project Description: DUST FILTER, ROOF VENT WITH EXHAUST FAN Contaminants: Methyl Ethyl Ketone (Butanone), Ethyl Alcohol, Denat,D, Xylene, Methyl Isobutyl Ketone, Isopropyl Alcohol, Toluene(Pentyl Methane)(Methyl Benzene), Ethyl Acetate Emission Control: Panel Filter					
50	4 of 12	W/245.0	180.9	BET SERVICES INC. 7400 PACIFIC CIRCLE MISSISSAUGA CITY ON L5T 2A4	CA
Certificate #: 8-3481-96- Application Year: 96					

Map Key	Number of Records	Direction/ Distance m	Elevation m	Site	DB
Issue Date: 10/18/1996 Approval Type: Industrial air Status: Cancelled Application Type: Client Name: Client Address: Client City: Client Postal Code: Project Description: VENT FOR BATTERY TESTING ROOM Contaminants: Emission Control:					
50	5 of 12	W/245.0	180.9	Bet Services Inc. 7400 PACIFIC CIRCLE City of Mississauga ON L5T 2A4	EBR
Year: 1996 EBR Registry No.: IA6E1523 Ministry Ref. No.: Type: Instrument Instrument Type: EPA s. 9 - Approval for discharge into the natural environment other than water (i.e. Air) Proposal Date: 10/15/96 Location: City of Mississauga Proponent Address: Bet Services Inc.,7400 Pacific Circle, Mississauga, Ontario, L5T 2A4					
50	6 of 12	W/245.0	180.9	ABB BATTERIES INC.(SEE & USE ON2165600) 7400 PACIFIC CIRCLE MISSISSAUGA ON L5T 2A4	GEN
Generator #: ON0341914 Approval Yrs: 93,96,97,98 SIC Code: 3391 SIC Description: BATTERY INDUSTRY --- Details --- Waste Code: 132 Waste Description: NEUTRALIZED WASTES - OTHER METALS + Waste Code: 134 Waste Description: SULPHIDE-CONTAINING WASTES + Waste Code: 148 Waste Description: INORGANIC LABORATORY CHEMICALS + Waste Code: 212 Waste Description: ALIPHATIC SOLVENTS + Waste Code: 241 Waste Description: HALOGENATED SOLVENTS + Waste Code: 263 Waste Description: ORGANIC LABORATORY CHEMICALS					
50	7 of 12	W/245.0	180.9	BET SERVICES INC. 7400 PACIFIC CIRCLE MISSISSAUGA ON L5T 2A4	GEN

Map Key	Number of Records	Direction/ Distance m	Elevation m	Site	DB
<div>Generator #: ON2165600</div> <div>Approval Yrs: 2010</div> <div>SIC Code: 541330, 541380</div> <div>SIC Description: Engineering Services, Testing Laboratories</div> <div>--- Details ---</div> <div>Waste Code: 132</div> <div>Waste Description: NEUTRALIZED WASTES - OTHER METALS</div> <div>+</div> <div>Waste Code: 252</div> <div>Waste Description: WASTE OILS & LUBRICANTS</div> <div>+</div> <div>Waste Code: 263</div> <div>Waste Description: ORGANIC LABORATORY CHEMICALS</div> <div>+</div> <div>Waste Code: 134</div> <div>Waste Description: SULPHIDE-CONTAINING WASTES</div> <div>+</div> <div>Waste Code: 241</div> <div>Waste Description: HALOGENATED SOLVENTS</div> <div>+</div> <div>Waste Code: 148</div> <div>Waste Description: INORGANIC LABORATORY CHEMICALS</div> <div>+</div> <div>Waste Code: 212</div> <div>Waste Description: ALIPHATIC SOLVENTS</div>					
50	8 of 12	W/245.0	180.9	BET SERVICES INC. 7400 PACIFIC CIRCLE MISSISSAUGA ON L5T 2A4	GEN
<div>Generator #: ON2165600</div> <div>Approval Yrs: 2009</div> <div>SIC Code: 541330, 541380</div> <div>SIC Description: Engineering Services, Testing Laboratories</div> <div>--- Details ---</div> <div>Waste Code: 132</div> <div>Waste Description: NEUTRALIZED WASTES - OTHER METALS</div> <div>+</div> <div>Waste Code: 134</div> <div>Waste Description: SULPHIDE-CONTAINING WASTES</div> <div>+</div> <div>Waste Code: 148</div> <div>Waste Description: INORGANIC LABORATORY CHEMICALS</div> <div>+</div> <div>Waste Code: 212</div> <div>Waste Description: ALIPHATIC SOLVENTS</div> <div>+</div> <div>Waste Code: 241</div> <div>Waste Description: HALOGENATED SOLVENTS</div> <div>+</div> <div>Waste Code: 252</div> <div>Waste Description: WASTE OILS & LUBRICANTS</div> <div>+</div> <div>Waste Code: 263</div> <div>Waste Description: ORGANIC LABORATORY CHEMICALS</div>					
50	9 of 12	W/245.0	180.9	ABB BATTERIES INC.	GEN
171	erisinfo.com EcoLog ERIS Ltd. 10001223 Courtnepark Dr E Mississauga ON			Order #: 20141222067	

Map Key	Number of Records	Direction/ Distance m	Elevation m	Site	DB
7400 PACIFIC CIRCLE MISSISSAUGA ON L5T 2A4					
Generator #:	ON0341914				
Approval Yrs:	94,95				
SIC Code:	3391				
SIC Description:	BATERRY INDUSTRY				
--- Details ---					
Waste Code:	132				
Waste Description:	NEUTRALIZED WASTES - OTHER METALS				
+					
Waste Code:	134				
Waste Description:	SULPHIDE-CONTAINING WASTES				
+					
Waste Code:	148				
Waste Description:	INORGANIC LABORATORY CHEMICALS				
+					
Waste Code:	212				
Waste Description:	ALIPHATIC SOLVENTS				
+					
Waste Code:	241				
Waste Description:	HALOGENATED SOLVENTS				
+					
Waste Code:	263				
Waste Description:	ORGANIC LABORATORY CHEMICALS				
50	10 of 12	W/245.0	180.9	BET SERVICES INC. 7400 PACIFIC CIRCLE MISSISSAUGA ON L5T 2A4	GEN
Generator #:	ON2165600				
Approval Yrs:	96,97,98,99,00,01,02,03,04,05,06,07,08				
SIC Code:	3391				
SIC Description:	BATERRY INDUSTRY				
--- Details ---					
Waste Code:	131				
Waste Description:	NEUTRALIZED WASTES - HEAVY METALS				
+					
Waste Code:	252				
Waste Description:	WASTE OILS & LUBRICANTS				
+					
Waste Code:	132				
Waste Description:	NEUTRALIZED WASTES - OTHER METALS				
+					
Waste Code:	134				
Waste Description:	SULPHIDE-CONTAINING WASTES				
+					
Waste Code:	148				
Waste Description:	INORGANIC LABORATORY CHEMICALS				
+					
Waste Code:	212				
Waste Description:	ALIPHATIC SOLVENTS				
+					
Waste Code:	241				
Waste Description:	HALOGENATED SOLVENTS				
+					
Waste Code:	263				
Waste Description:	ORGANIC LABORATORY CHEMICALS				

Map Key	Number of Records	Direction/ Distance m	Elevation m	Site	DB
50	11 of 12	W/245.0	180.9	BET SERVICES INC. 7400 PACIFIC CIRCLE MISSISSAUGA ON L5T 2A4	GEN
Generator #:		ON2165600			
Approval Yrs:		2011			
SIC Code:		541330, 541380			
SIC Description:		Engineering Services, Testing Laboratories			
--- Details ---					
Waste Code:		252			
Waste Description:		WASTE OILS & LUBRICANTS			
+					
Waste Code:		134			
Waste Description:		SULPHIDE-CONTAINING WASTES			
+					
Waste Code:		263			
Waste Description:		ORGANIC LABORATORY CHEMICALS			
+					
Waste Code:		212			
Waste Description:		ALIPHATIC SOLVENTS			
+					
Waste Code:		148			
Waste Description:		INORGANIC LABORATORY CHEMICALS			
+					
Waste Code:		132			
Waste Description:		NEUTRALIZED WASTES - OTHER METALS			
+					
Waste Code:		241			
Waste Description:		HALOGENATED SOLVENTS			
50	12 of 12	W/245.0	180.9	ADVANCED BATTERY SYSTEMS 7400 PACIFIC CIRCLE MISSISSAUGA PLANT 7400 PACIFIC CIRCLE MISSISSAUGA CITY ON L5T 2A4	SPL
Ref No.:		103947			
Incident Dt:		8/14/1994			
MOE Reported Dt:		8/14/1994			
Contaminant Name:					
Contaminant Quantity:					
Incident Summary:		ADVANCED BATTERY SYSTEMS:BATTERY FIRE; WATER CONTAINED ON LOT			
Incident Cause:		OTHER CAUSE (N.O.S.)			
Incident Reason:		FIRE/EXPLOSION			
Nature of Impact:		Soil contamination			
Receiving Medium:		LAND			
Environmental Impact:		POSSIBLE			
51	1 of 15	E/232.0	181.5	1080 Tristar Dr Mississauga On Mississauga ON L5T1P1	EHS
Order No.:		20131002022			
Report Date:		16-OCT-13			
Report Type:		Custom Report			
Search Radius (km):		.25			
Addit. Info Ordered:					

Map Key	Number of Records	Direction/ Distance m	Elevation m	Site	DB
51	2 of 15	E/232.0	181.5	C C COLOR CORPORATION OF CANADA LIMITED 1080 TRISTAR DRIVE # 4 MISSISSAUGA ON L5T 1P1	GEN
Generator #:		ON0446800			
Approval Yrs:		99,00,01			
SIC Code:		9931			
SIC Description:		PHOTOGRAPHERS			
--- Details ---					
Waste Code:		264			
Waste Description:		PHOTOPROCESSING WASTES			
51	3 of 15	E/232.0	181.5	C C COLOR CORP. OF CANADA LTD. 1080 TRISTAR DRIVE, #4 MISSISSAUGA ON L5T 1P1	GEN
Generator #:		ON0446800			
Approval Yrs:		86,87,88,89,90			
SIC Code:		9931			
SIC Description:		PHOTOGRAPHERS			
--- Details ---					
Waste Code:		264			
Waste Description:		PHOTOPROCESSING WASTES			
51	4 of 15	E/232.0	181.5	C C COLOR CORP. OF CANADA LTD. 07-038 1080 TRISTAR DRIVE, #4 MISSISSAUGA ON L5T 1P1	GEN
Generator #:		ON0446800			
Approval Yrs:		94,95,96			
SIC Code:		9931			
SIC Description:		PHOTOGRAPHERS			
--- Details ---					
Waste Code:		264			
Waste Description:		PHOTOPROCESSING WASTES			
51	5 of 15	E/232.0	181.5	C C COLOR CORP. OF CANADA LTD. 1080 TRISTAR DRIVE # 4 MISSISSAUGA ON L5T 1P1	GEN
Generator #:		ON0446800			
Approval Yrs:		92,93,97,98			
SIC Code:		9931			
SIC Description:		PHOTOGRAPHERS			
--- Details ---					
Waste Code:		264			
Waste Description:		PHOTOPROCESSING WASTES			
51	6 of 15	E/232.0	181.5	RONNIE'S GENERATOR (OUT OF BUS.) 1080 TRISTAR DRIVE, UNIT 18 MISSISSAUGA ON L5T 1P1	GEN
Generator #:		ON0645200			

Map Key	Number of Records	Direction/ Distance m	Elevation m	Site	DB
Approval Yrs: SIC Code: SIC Description:		88,89,90 5742 ELECT. GENER./TRANS.			
--- Details --- Waste Code: Waste Description:		213 PETROLEUM DISTILLATES			
51	7 of 15	E/232.0	181.5	RONNIE'S GENERATOR SERVICE LTD. 1080 TRISTAR DRIVE, UNIT 18 MISSISSAUGA ON L5T 1P1	GEN
Generator #: Approval Yrs: SIC Code: SIC Description:		ON0645200 86,87 5742 ELECT. GENER./TRANS.			
--- Details --- Waste Code: Waste Description:		213 PETROLEUM DISTILLATES			
51	8 of 15	E/232.0	181.5	RONNIE'S GENERATOR (OUT OF BUS.) 33-235 1080 TRISTAR DRIVE, UNIT 18 MISSISSAUGA ON L5T 1P1	GEN
Generator #: Approval Yrs: SIC Code: SIC Description:		ON0645200 92,93,94,95,96,97,98 5742 ELECT. GENER./TRANS.			
51	9 of 15	E/232.0	181.5	Primed Instruments Inc. 1080 Tristar Dr Unit 14 Mississauga ON L5T 1P1	SCT
Established: Plant Size (ft²): Employment:		01-JUL-95 4400			
--- Details --- SIC/NAICS Code: Description:		334512 Measuring, Medical and Controlling Devices Manufacturing			
+ SIC/NAICS Code: Description:		334512 Measuring, Medical and Controlling Devices Manufacturing			
+ SIC/NAICS Code: Description:		339110 Medical Equipment and Supplies Manufacturing			
+ SIC/NAICS Code: Description:		811310 Commercial and Industrial Machinery and Equipment (except Automotive and Electronic) Repair and Maintenance			
51	10 of 15	E/232.0	181.5	J.H. Precision Machining Co. 1080 Tristar Dr Unit 18 Mississauga ON L5T 1P1	SCT
Established:		8/1/1982			

Map Key	Number of Records	Direction/ Distance m	Elevation m	Site	DB
<hr/>					
Plant Size (ft²):		1200			
Employment:					
--- Details ---					
SIC/NAICS Code:		332710			
Description:		Machine Shops			
+					
SIC/NAICS Code:		332210			
Description:		Cutlery and Hand Tool Manufacturing			
<hr/>					
51	11 of 15	E/232.0	181.5	Print Craft 1080 Tristar Dr Unit 2 Mississauga ON L5T 1P1	SCT
Established:		9/1/1977			
Plant Size (ft²):		2000			
Employment:					
--- Details ---					
SIC/NAICS Code:		323115			
Description:		Digital Printing			
+					
SIC/NAICS Code:		541430			
Description:		Graphic Design Services			
+					
SIC/NAICS Code:		323114			
Description:		Quick Printing			
+					
SIC/NAICS Code:		323119			
Description:		Other Printing			
<hr/>					
51	12 of 15	E/232.0	181.5	Data Technology Ltd. 1080 Tristar Dr Unit 1 Mississauga ON L5T 1P1	SCT
Established:		01-SEP-77			
Plant Size (ft²):		3000			
Employment:					
--- Details ---					
SIC/NAICS Code:		417310			
Description:		Computer, Computer Peripheral and Pre-Packaged Software Wholesaler-Distributors			
+					
SIC/NAICS Code:		417310			
Description:		Computer, Computer Peripheral and Pre-Packaged Software Wholesaler-Distributors			
+					
SIC/NAICS Code:		419120			
Description:		Wholesale Trade Agents and Brokers			
+					
SIC/NAICS Code:		541510			
Description:		Computer Systems Design and Related Services			
<hr/>					
51	13 of 15	E/232.0	181.5	PAUL ENGLAND SIGN/TRUCK LETTER 1080 TRISTAR DR UNIT 11 MISSISSAUGA ON L5T 1P1	SCT
Established:		1981			
Plant Size (ft²):		1200			
Employment:		2			

Map Key	Number of Records	Direction/ Distance m	Elevation m	Site	DB
--- Details ---					
SIC/NAICS Code:		3993			
Description:		SIGNS AND ADVERTISING SPECIALTIES			
+					
SIC/NAICS Code:		7389			
Description:		BUSINESS SERVICES, NOT ELSEWHERE CLASSIFIED			
51	14 of 15	E/232.0	181.5	INTERFLITE INC. 1080 TRISTAR DR UNIT 13 MISSISSAUGA ON L5T 1P1	SCT
Established:		0000			
Plant Size (ft²):		0			
Employment:		2			
--- Details ---					
SIC/NAICS Code:		417230			
Description:		Industrial Machinery, Equipment and Supplies Wholesaler-Distributors			
51	15 of 15	E/232.0	181.5	FIRST IMPRESSION DISPLAY LTD. 1080 TRISTAR DR UNIT 8 MISSISSAUGA ON L5T 1P1	SCT
Established:		1993			
Plant Size (ft²):		0			
Employment:		4			
--- Details ---					
SIC/NAICS Code:		414390			
Description:		Other Home Furnishings Wholesaler-Distributors			
+					
SIC/NAICS Code:		418990			
Description:		All Other Wholesaler-Distributors			
+					
SIC/NAICS Code:		541330			
Description:		Engineering Services			
52	1 of 1	W/191.8	181.7	MISSISSAUGA ON	WWIS
Well ID:	4910036			Lot:	
Concession:				Concession Name:	
County:	PEEL			Municipality:	MISSISSAUGA CITY
Easting Nad83:	606720			Northing Nad83:	4834330
Zone:	17			Utm Reliability:	margin of error : 10 - 30 m
Primary Water Use:				Construction Date:	09-NOV-05
Sec. Water Use:				Well Depth:	4.5 m
Pump Rate:				Static Water Level:	
Flow Rate:				Clear/Cloudy:	
Specific Capacity:				Final Well Status:	Observation Wells
Construction Method:	Boring			Flowing (y/n):	
Elevation (m):	182.11			Elevation Reliability:	
Depth to Bedrock:				Overburden/Bedrock:	Overburden
Water Type:				Casing Material:	Not stated
--- Details ---					
Thickness:	GREY			Original Depth:	4.5 m
Material Colour:	SILT, SAND, SILT			Material:	1.5 m
+					

Map Key	Number of Records	Direction/ Distance m	Elevation m	Site	DB
Thickness:	BROWN			Original Depth:	3 m
Material Colour:	SAND, MEDIUM SAND			Material:	.2 m
+					
Thickness:	GREY			Original Depth:	.75 m
Material Colour:	GRAVEL, SAND, FILL			Material:	.75 m
+					
Thickness:	GREY			Original Depth:	2.8 m
Material Colour:	SILT, SAND, SILT			Material:	2.05 m
53	1 of 5	ENE/137.7	179.4	MISSISSAUGA PAPER FIBRES 1111 TRISTAR DRIVE, UNIT 1-8 MISSISSAUGA ON L5T 1W5	GEN
Generator #:	ON1748000				
Approval Yrs:	93,94,95,96,97,98,99,00,01				
SIC Code:	2719				
SIC Description:	OTHER PAPER IND.				
--- Details ---					
Waste Code:	252				
Waste Description:	WASTE OILS & LUBRICANTS				
53	2 of 5	ENE/137.7	179.4	Bentall Real Estate Services 1111 Tristar Drive Mississauga ON L5T1W5	NPRI
NPRI #:	8800001261				
Year:	2004				
Longitude:					
Latitude:					
--- Details ---					
Air:					
Water:					
Land:					
Units:	tonnes				
Substances Released:	Nitrogen oxides (expressed as NO2)				
+					
Air:					
Water:					
Land:					
Units:	tonnes				
Substances Released:	Sulphur dioxide				
+					
Air:					
Water:					
Land:					
Units:	tonnes				
Substances Released:	HFC-134a Hydrofluorocarbon				
53	3 of 5	ENE/137.7	179.4	Regent Paper Converters Inc. 1111 Tristar Dr Unit 9-10 Mississauga ON L5T 1W5	SCT
Established:	1990				
Plant Size (ft²):	20000				
Employment:					

Map Key	Number of Records	Direction/ Distance m	Elevation m	Site	DB
<div> <div>--- Details ---</div> <div> <div>SIC/NAICS Code:</div> <div>322130</div> </div> <div> <div>Description:</div> <div>Paperboard Mills</div> </div> <div>+</div> <div> <div>SIC/NAICS Code:</div> <div>322230</div> </div> <div> <div>Description:</div> <div>Stationery Product Manufacturing</div> </div> <div>+</div> <div> <div>SIC/NAICS Code:</div> <div>322299</div> </div> <div> <div>Description:</div> <div>All Other Converted Paper Product Manufacturing</div> </div> </div>					
53	4 of 5	ENE/137.7	179.4	Tribar Industries Inc. 1111 Tristar Dr Unit 3 Mississauga ON L5T 1W5	SCT
<div> <div>Established:</div> <div>01-AUG-62</div> </div> <div> <div>Plant Size (ft²):</div> <div>9000</div> </div> <div> <div>Employment:</div> <div></div> </div> <div> <div>--- Details ---</div> <div> <div>SIC/NAICS Code:</div> <div>339950</div> </div> <div> <div>Description:</div> <div>Sign Manufacturing</div> </div> </div>					
53	5 of 5	ENE/137.7	179.4	CLAYTON COMPUTERS INC. 1111 TRISTAR DR SUITE 5 MISSISSAUGA ON L5T 1W5	SCT
<div> <div>Established:</div> <div>1991</div> </div> <div> <div>Plant Size (ft²):</div> <div>0</div> </div> <div> <div>Employment:</div> <div>25</div> </div> <div> <div>--- Details ---</div> <div> <div>SIC/NAICS Code:</div> <div>7378</div> </div> <div> <div>Description:</div> <div>COMPUTER MAINTENANCE AND REPAIR</div> </div> </div>					
54	1 of 1	ENE/120.6	178.6	BROAN LTD. 1140 TRISTAR DR. MISSISSAUGA ON L5T 1H9	NPRI
<div> <div>NPRI #:</div> <div>0000004474</div> </div> <div> <div>Year:</div> <div>1994</div> </div> <div> <div>Longitude:</div> <div>-79.6654</div> </div> <div> <div>Latitude:</div> <div>43.6559</div> </div> <div> <div>--- Details ---</div> <div> <div>Air:</div> <div>23.2</div> </div> <div> <div>Water:</div> <div></div> </div> <div> <div>Land:</div> <div></div> </div> <div> <div>Units:</div> <div>tonnes</div> </div> <div> <div>Substances Released:</div> <div></div> </div> </div>					
55	1 of 6	W/216.7	181.7	ANNAN AND BIRD LITHOGRAPHERS 7361 PACIFIC CIR. MISSISSAUGA ON L5T 2A4	GEN
<div> <div>Generator #:</div> <div>ON2008601</div> </div> <div> <div>Approval Yrs:</div> <div>02</div> </div> <div> <div>SIC Code:</div> <div>323119</div> </div> <div> <div>SIC Description:</div> <div>Other Printing</div> </div>					

Map Key	Number of Records	Direction/ Distance m	Elevation m	Site	DB
<div> <div>---</div> <div>Details ---</div> <div>Waste Code: 122</div> <div>Waste Description: ALKALINE WASTES - OTHER METALS</div> <div>+</div> <div>Waste Code: 145</div> <div>Waste Description: PAINT/PIGMENT/COATING RESIDUES</div> <div>+</div> <div>Waste Code: 213</div> <div>Waste Description: PETROLEUM DISTILLATES</div> <div>+</div> <div>Waste Code: 252</div> <div>Waste Description: WASTE OILS & LUBRICANTS</div> </div>					
55	2 of 6	W/216.7	181.7	ANAN AND BIRD LITHOGRAPHERS 7361 PACIFIC CIRCLE MISSISSAUGA ON L5T 2A4	GEN
<div> <div>Generator #: ON2008601</div> <div>Approval Yrs: 00,01</div> <div>SIC Code: 2819</div> <div>SIC Description: OTHER COMM. PRINTING</div> </div> <div> <div>---</div> <div>Details ---</div> <div>Waste Code: 145</div> <div>Waste Description: PAINT/PIGMENT/COATING RESIDUES</div> <div>+</div> <div>Waste Code: 213</div> <div>Waste Description: PETROLEUM DISTILLATES</div> <div>+</div> <div>Waste Code: 252</div> <div>Waste Description: WASTE OILS & LUBRICANTS</div> </div>					
55	3 of 6	W/216.7	181.7	ANNAN AND BIRD LITHOGRAPHERS LTD. 7361 PACIFIC CIR. MISSISSAUGA ON	GEN
<div> <div>Generator #: ON2008601</div> <div>Approval Yrs: 03,04</div> <div>SIC Code: 323119</div> <div>SIC Description: Other Printing</div> </div> <div> <div>---</div> <div>Details ---</div> <div>Waste Code: 122</div> <div>Waste Description: ALKALINE WASTES - OTHER METALS</div> <div>+</div> <div>Waste Code: 145</div> <div>Waste Description: PAINT/PIGMENT/COATING RESIDUES</div> <div>+</div> <div>Waste Code: 213</div> <div>Waste Description: PETROLEUM DISTILLATES</div> <div>+</div> <div>Waste Code: 252</div> <div>Waste Description: WASTE OILS & LUBRICANTS</div> </div>					
55	4 of 6	W/216.7	181.7	Builders' Supplies Ltd. 7361 South Pacific Cir Mississauga ON L5T 2A4	SCT

Established: 01-SEP-33

180

erisinfo.com | EcoLog ERIS Ltd.
10001223 Courtney Park Dr E Mississauga ON

Order #: 20141222067

Map Key	Number of Records	Direction/ Distance m	Elevation m	Site	DB
Plant Size (ft²): Employment:					
--- Details ---					
SIC/NAICS Code:		416390			
Description:		Other Specialty-Line Building Supplies Wholesaler-Distributors			
+					
SIC/NAICS Code:		417910			
Description:		Office and Store Machinery and Equipment Wholesaler-Distributors			
+					
SIC/NAICS Code:		416330			
Description:		Hardware Wholesaler-Distributors			
+					
SIC/NAICS Code:		416310			
Description:		General-Line Building Supplies Wholesaler-Distributors			
+					
SIC/NAICS Code:		416210			
Description:		Metal Service Centres			
+					
SIC/NAICS Code:		416390			
Description:		Other Specialty-Line Building Supplies Wholesaler-Distributors			
55	5 of 6	W/216.7	181.7	ANNAN & BIRD LITHOGRAPHERS 7361 Pacific Cir Mississauga ON L5T 2A4	SCT
Established:		0000			
Plant Size (ft²):		0			
Employment:		0			
--- Details ---					
SIC/NAICS Code:		323114			
Description:		Quick Printing			
+					
SIC/NAICS Code:		323115			
Description:		Digital Printing			
+					
SIC/NAICS Code:		323119			
Description:		Other Printing			
+					
SIC/NAICS Code:		323120			
Description:		Support Activities for Printing			
55	6 of 6	W/216.7	181.7	KEANALL INDUSTRIES INC 7361 PACIFIC CIR MISSISSAUGA ON L5T 2A4	SCT
Established:		1981			
Plant Size (ft²):		28000			
Employment:		60			
--- Details ---					
SIC/NAICS Code:		3631			
Description:		HOUSEHOLD COOKING EQUIPMENT			
56	1 of 1	WSW/2.3	181.8	ON	BORE
Borehole ID:	841891		Type:	Borehole	
Use:	Geotechnical/Geological Investigation		Status:	Decommissioned	
181	erisinfo.com EcoLog ERIS Ltd. 10001223 Courtneypark Dr E Mississauga ON			Order #: 20141222067	

Map Key	Number of Records	Direction/ Distance m	Elevation m	Site	DB
Drill Method:	Solid stem auger			UTM Zone:	17
Easting:	606720.000			Northing:	4834106.000
Location Accuracy:				Orig. Ground Elev m:	193.500000
Elev. Reliability Note:				DEM Ground Elev m:	192.399994
Total Depth m:	21.500000			Primary Name:	
Township:	TORONTO			Concession:	CON 2 EAST
Lot:				Municipality:	
Completion Date:	1987-DEC-1			Static Water Level:	
Primary Water Use:				Sec. Water Use:	
--- Details ---					
Stratum ID:	6504987			Top Depth m:	0
Bottom Depth m:	8.200000			Stratum Desc:	Mixture of silty clay sand and gravel (Fill) Occ. shale fragments Brown Grey Hard
+					
Stratum ID:	6504988			Top Depth m:	8.200000
Bottom Depth m:	15.200000			Stratum Desc:	Het.mix of silty clay sand and gravel (Glacial till) Hard Brown Grey
+					
Stratum ID:	6504989			Top Depth m:	15.200000
Bottom Depth m:	18.299999			Stratum Desc:	Silt with interbedded sand seams trace of clay Grey Very dense
+					
Stratum ID:	6504990			Top Depth m:	18.299999
Bottom Depth m:	21.500000			Stratum Desc:	No Data
57	1 of 6	NE/102.2	170.9	ORLANDO CORPORATION 7095 ORDAN DRIVE MISSISSAUGA ON L5T 1K6	EASR
CofA Number:	R-003-2200635946				
Date:	10/19/2012				
Status:	Registered				
Project Type:	Heating System				
57	2 of 6	NE/102.2	170.9	ARPECO ENGINEERING LIMITED 280 7095 ORDAN DRIVE MISSISSAUGA ON L5T 1K6	03- GEN
Generator #:	ON0876201				
Approval Yrs:	92,93,94,95,96				
SIC Code:	2799				
SIC Description:	OTHER CONVERTED PAP.				
--- Details ---					
Waste Code:	122				
Waste Description:	ALKALINE WASTES - OTHER METALS				
+					
Waste Code:	212				
Waste Description:	ALIPHATIC SOLVENTS				
+					
Waste Code:	213				
Waste Description:	PETROLEUM DISTILLATES				
+					
Waste Code:	252				
182	erisinfo.com	EcoLog ERIS Ltd. 10001223 Courtneypark Dr E Mississauga ON			Order #: 20141222067

Map Key	Number of Records	Direction/ Distance m	Elevation m	Site	DB
Waste Description: + Waste Code: Waste Description:		WASTE OILS & LUBRICANTS 145 PAINT/PIGMENT/COATING RESIDUES			
57	3 of 6	NE/102.2	170.9	ARPECO ENGINEERING LIMITED 7095 ORDAN DR. MISSISSAUGA ON L5T 1K6	GEN
Generator #: Approval Yrs: SIC Code: SIC Description:		ON0876201 86,87,88,89,90 0000 *** NOT DEFINED ***			
--- Details ---					
Waste Code: Waste Description: + Waste Code: Waste Description:		213 PETROLEUM DISTILLATES 252 WASTE OILS & LUBRICANTS			
57	4 of 6	NE/102.2	170.9	ARPECO ENGINEERING LIMITED 7095 ORDAN DRIVE MISSISSAUGA ON L5T 1K6	GEN
Generator #: Approval Yrs: SIC Code: SIC Description:		ON0876201 97,98,99,00,01,02,03,04 2799 OTHER CONVERTED PAP.			
--- Details ---					
Waste Code: Waste Description: + Waste Code: Waste Description: + Waste Code: Waste Description: + Waste Code: Waste Description:		122 ALKALINE WASTES - OTHER METALS 145 PAINT/PIGMENT/COATING RESIDUES 212 ALIPHATIC SOLVENTS 213 PETROLEUM DISTILLATES 252 WASTE OILS & LUBRICANTS			
57	5 of 6	NE/102.2	170.9	ARPECO ENGINEERING LIMITED 7095 ORDAN DR MISSISSAUGA ON L5T 1K6	SCT
Established: Plant Size (ft²): Employment:		1966 45000 100			
--- Details ---					
SIC/NAICS Code: Description: + SIC/NAICS Code: Description:		3537 INDUSTRIAL TRUCKS, TRACTORS, TRAILERS, AND STACKERS 3555 PRINTING TRADES MACHINERY AND EQUIPMENT			

Map Key	Number of Records	Direction/ Distance m	Elevation m	Site	DB
57	6 of 6	NE/102.2	170.9	ARPECO ENGINEERING LIMITED 7095 ORDAN DR MISSISSAUGA ON L5T 1K6	SCT
Established:		1966			
Plant Size (ft²):		45000			
Employment:		100			
--- Details ---					
SIC/NAICS Code:		333299			
Description:		All Other Industrial Machinery Manufacturing			
+					
SIC/NAICS Code:		333519			
Description:		Other Metalworking Machinery Manufacturing			
+					
SIC/NAICS Code:		333920			
Description:		Material Handling Equipment Manufacturing			
58	1 of 3	NE/113.5	170.7	ORLANDO CORPORATION 7075 ORDAN DRIVE MISSISSAUGA ON L5T 1K6	EASR
CofA Number:		R-003-3201184647			
Date:		10/19/2012			
Status:		Registered			
Project Type:		Heating System			
58	2 of 3	NE/113.5	170.7	FRIGIDAIRE HOME PRODUCTS 7075 ORDAN DR MISSISSAUGA ON L5T 1K6	SCT
Established:		1964			
Plant Size (ft²):		30000			
Employment:		90			
--- Details ---					
SIC/NAICS Code:		3524			
Description:		LAWN AND GARDEN TRACTORS, AND HOME LAWN AND GARDEN EQUIPMENT			
+					
SIC/NAICS Code:		3564			
Description:		INDUSTRIAL AND COMMERCIAL FANS AND BLOWERS AND AIR PURIFICATION EQUIPMENT			
+					
SIC/NAICS Code:		3631			
Description:		HOUSEHOLD COOKING EQUIPMENT			
+					
SIC/NAICS Code:		3632			
Description:		HOUSEHOLD REFRIGERATORS AND HOME AND FARM FREEZERS			
+					
SIC/NAICS Code:		3639			
Description:		HOUSEHOLD APPLIANCES, NOT ELSEWHERE CLASSIFIED			
58	3 of 3	NE/113.5	170.7	WAREHOUSE 7075 ORDAN DR. MISSISSAUGA CITY ON L5T 1K6	SPL
Ref No.:		51366			
Incident Dt:		5/29/1991			

Map Key	Number of Records	Direction/ Distance m	Elevation m	Site	DB
MOE Reported Dt: 5/29/1991 Contaminant Name: Contaminant Quantity: Incident Summary: B.F.GOODRICH - 200 LTR LATEX TO STORM SEWER AT LOADING DOCK. Incident Cause: OTHER CONTAINER LEAK Incident Reason: ERROR Nature of Impact: Water course or lake Receiving Medium: WATER Environmental Impact: NOT ANTICIPATED					
59	1 of 29	NE/127.6	170.6	REGAL GREETINGS & GIFTS INC. 7035 ORDAN DRIVE MISSISSAUGA CITY ON L5T 1T1	CA
Certificate #: 8-3085-95- Application Year: 95 Issue Date: 5/26/1995 Approval Type: Industrial air Status: Approved Application Type: Client Name: Client Address: Client City: Client Postal Code: Project Description: OPERATE WATER BASED PRINTING MACHINE Contaminants: Ethylene Glycol, Styrene Emission Control: No Controls					
59	2 of 29	NE/127.6	170.6	ORLANDO CORPORATION 7035 ORDAN DRIVE MISSISSAUGA ON L5T 1T1	EASR
CofA Number: R-003-1202264213 Date: 10/19/2012 Status: Registered Project Type: Heating System					
59	3 of 29	NE/127.6	170.6	7035 Ordan Drive MISSISSAUGA ON L5T 1T1	EHS
Order No.: 20061016014w Report Date: 10/16/2006 1 Report Type: Online Mapless Search Radius (km): 0.25 Addit. Info Ordered:					
59	4 of 29	NE/127.6	170.6	7035 Ordan Drive Mississauga ON L5T 1T1	EHS
Order No.: 20111109035 Report Date: 11/15/2011 Report Type: Standard Report Search Radius (km): 0.25 Addit. Info Ordered:					

Map Key	Number of Records	Direction/ Distance m	Elevation m	Site	DB
59	5 of 29	NE/127.6	170.6	7035 Ordan Drive Mississauga ON L5T 1T1	EHS
Order No.:		20111117034			
Report Date:		11/21/2011			
Report Type:		Custom Report			
Search Radius (km):		0.25			
Addit. Info Ordered:					
59	6 of 29	NE/127.6	170.6	7035 Ordan Drive n/a ON L5T 1T1	EHS
Order No.:		20080613020w			
Report Date:		6/13/2008			
Report Type:		Online Mapless			
Search Radius (km):		0.25			
Addit. Info Ordered:					
59	7 of 29	NE/127.6	170.6	REGAL GREETINGS & GIFTS INC. 7035 ORDAN DRIVE MISSISSAUGA ON M4G 2L6	GEN
Generator #:		ON0505501			
Approval Yrs:		98,99,00,01			
SIC Code:		5239			
SIC Description:		DRUG SUNDRIES, ETC.			
--- Details ---					
Waste Code:		213			
Waste Description:		PETROLEUM DISTILLATES			
+					
Waste Code:		241			
Waste Description:		HALOGENATED SOLVENTS			
+					
Waste Code:		251			
Waste Description:		OIL SKIMMINGS & SLUDGES			
+					
Waste Code:		252			
Waste Description:		WASTE OILS & LUBRICANTS			
59	8 of 29	NE/127.6	170.6	Clariant (Canada) Inc. 7035 Ordan Drive Mississauga ON L5T 1T1	GEN
Generator #:		ON4443818			
Approval Yrs:		2011			
SIC Code:		493110			
SIC Description:					
59	9 of 29	NE/127.6	170.6	R. T. Vanderbilt Co., Inc. 7035 Ordan Drive Mississauga ON L5T 1T1	GEN
Generator #:		ON3924973			

Map Key	Number of Records	Direction/ Distance m	Elevation m	Site	DB
Approval Yrs: 07,08 SIC Code: 493110 SIC Description: General Warehousing and Storage --- Details --- Waste Code: 232 Waste Description: POLYMERIC RESINS + Waste Code: 263 Waste Description: ORGANIC LABORATORY CHEMICALS					
59	10 of 29	NE/127.6	170.6	REGAL GREETINGS & GIFT 7035 ORDAN DR. MISSISSAUGA ON L5T 1T1	GEN
Generator #: ON0505501 Approval Yrs: 86,87,88 SIC Code: 5239 SIC Description: DRUG SUNDRIES, ETC. --- Details --- Waste Code: 213 Waste Description: PETROLEUM DISTILLATES					
59	11 of 29	NE/127.6	170.6	R. T. Vanderbilt Co., Inc. 7035 Ordan Drive Mississauga ON L5T 1T1	GEN
Generator #: ON3924973 Approval Yrs: 2010 SIC Code: 493110 SIC Description: General Warehousing and Storage --- Details --- Waste Code: 232 Waste Description: POLYMERIC RESINS + Waste Code: 263 Waste Description: ORGANIC LABORATORY CHEMICALS					
59	12 of 29	NE/127.6	170.6	REGAL GREETINGS & GIFT 7035 ORDAN DR. MISSISSAUGA ON L5T 1T1	33-400 GEN
Generator #: ON0505501 Approval Yrs: 94 SIC Code: 5239 SIC Description: DRUG SUNDRIES, ETC. --- Details --- Waste Code: 213 Waste Description: PETROLEUM DISTILLATES + Waste Code: 241 Waste Description: HALOGENATED SOLVENTS					
59	13 of 29	NE/127.6	170.6	Vanderbilt Chemicals, LLC 7035 Ordan Drive Mississauga ON L5T 1T1	GEN

Map Key	Number of Records	Direction/ Distance m	Elevation m	Site	DB
Generator #: Approval Yrs: SIC Code: SIC Description:					
ON3924973 As of April 2014					
--- Details ---					
Waste Code: 263 Waste Description: Misc. waste organic chemicals + Waste Code: 268 Waste Description: Amines					
59	14 of 29	NE/127.6	170.6	R. T. Vanderbilt Co., Inc. 7035 Ordan Drive Mississauga ON L5T 1T1	GEN
Generator #: Approval Yrs: SIC Code: SIC Description:					
ON3924973 2009 493110 General Warehousing and Storage					
--- Details ---					
Waste Code: 232 Waste Description: POLYMERIC RESINS + Waste Code: 263 Waste Description: ORGANIC LABORATORY CHEMICALS					
59	15 of 29	NE/127.6	170.6	REGAL GREETINGS & GIFTS INC 7035 ORDAN DRIVE MISSISSAUGA ON M4G 2L6	GEN
Generator #: Approval Yrs: SIC Code: SIC Description:					
ON0505501 97 5239 DRUG SUNDRIES, ETC.					
--- Details ---					
Waste Code: 213 Waste Description: PETROLEUM DISTILLATES + Waste Code: 241 Waste Description: HALOGENATED SOLVENTS + Waste Code: 252 Waste Description: WASTE OILS & LUBRICANTS					
59	16 of 29	NE/127.6	170.6	Kleiberit Adhesives of Canada Inc. 7035 Ordan Drive Mississauga ON	GEN
Generator #: Approval Yrs: SIC Code: SIC Description:					
ON2918381 As of April 2014					
--- Details ---					
Waste Code: 263 Waste Description: Misc. waste organic chemicals					

Map Key	Number of Records	Direction/ Distance m	Elevation m	Site	DB
59	17 of 29	NE/127.6	170.6	Astro - Tech Inc. 7035 Ordan Drive Mississauga ON L5T 1T1	GEN
Generator #:		ON9512865			
Approval Yrs:		2011			
SIC Code:		325999			
SIC Description:					
59	18 of 29	NE/127.6	170.6	Vanderbilt Chemicals, LLC 7035 Ordan Drive Mississauga ON L5T 1T1	GEN
Generator #:		ON3924973			
Approval Yrs:		2012			
SIC Code:		493110			
SIC Description:		General Warehousing and Storage			
--- Details ---					
Waste Code:		232			
Waste Description:		POLYMERIC RESINS			
+					
Waste Code:		263			
Waste Description:		ORGANIC LABORATORY CHEMICALS			
59	19 of 29	NE/127.6	170.6	Clariant (Canada) Inc. 7035 Ordan Drive Mississauga ON L5T 1T1	GEN
Generator #:		ON4443818			
Approval Yrs:		2012			
SIC Code:		493110			
SIC Description:		General Warehousing and Storage			
59	20 of 29	NE/127.6	170.6	REGAL GREETINGS & GIFTS INC. 33-400 7035 ORDAN DRIVE MISSISSAUGA ON M4G 2L6	GEN
Generator #:		ON0505501			
Approval Yrs:		92,93,95,96			
SIC Code:		5239			
SIC Description:		DRUG SUNDRIES, ETC.			
--- Details ---					
Waste Code:		213			
Waste Description:		PETROLEUM DISTILLATES			
+					
Waste Code:		241			
Waste Description:		HALOGENATED SOLVENTS			
+					
Waste Code:		252			
Waste Description:		WASTE OILS & LUBRICANTS			

Map Key	Number of Records	Direction/ Distance m	Elevation m	Site	DB
59	21 of 29	NE/127.6	170.6	Vanderbilt Chemicals, LLC 7035 Ordan Drive Mississauga ON	GEN
Generator #:		ON3924973			
Approval Yrs:		2013			
SIC Code:		493110			
SIC Description:		GENERAL WAREHOUSING AND STORAGE			
--- Details ---					
Waste Code:		268			
Waste Description:		AMINES			
+					
Waste Code:		232			
Waste Description:		POLYMERIC RESINS			
+					
Waste Code:		263			
Waste Description:		ORGANIC LABORATORY CHEMICALS			
59	22 of 29	NE/127.6	170.6	R. T. Vanderbilt Co., Inc. 7035 Ordan Drive Mississauga ON L5T 1T1	GEN
Generator #:		ON3924973			
Approval Yrs:		2011			
SIC Code:		493110			
SIC Description:		General Warehousing and Storage			
--- Details ---					
Waste Code:		263			
Waste Description:		ORGANIC LABORATORY CHEMICALS			
+					
Waste Code:		232			
Waste Description:		POLYMERIC RESINS			
59	23 of 29	NE/127.6	170.6	REGAL GREETINGS & GIFT 7035 ORDAN DR. MISSISSAUGA ON L5T 1T1	GEN
Generator #:		ON0505501			
Approval Yrs:		89			
SIC Code:		5239			
SIC Description:		DRUG SUNDRIES, ETC.			
--- Details ---					
Waste Code:		213			
Waste Description:		PETROLEUM DISTILLATES			
+					
Waste Code:		241			
Waste Description:		HALOGENATED SOLVENTS			
59	24 of 29	NE/127.6	170.6	REGAL GREETINGS & GIFTS CORPORATION 7035 ORDAN DRIVE MISSISSAUGA ON M4G 2L6	GEN
Generator #:		ON0505501			
Approval Yrs:		02,03,04,05			
SIC Code:					
SIC Description:					

Map Key	Number of Records	Direction/ Distance m	Elevation m	Site	DB
--- Details ---					
Waste Code:		213			
Waste Description:		PETROLEUM DISTILLATES			
+					
Waste Code:		241			
Waste Description:		HALOGENATED SOLVENTS			
59	25 of 29	NE/127.6	170.6	Kleiberit Adhesives of Canada Inc. 7035 Ordan Drive Mississauga ON	GEN
Generator #:		ON2918381			
Approval Yrs:		2013			
SIC Code:		416390, 418410, 418990			
SIC Description:		OTHER SPECIALTY-LINE BUILDING SUPPLIES WHOLESALER-DISTRIBUTORS, CHEMICAL (EXCEPT AGRICULTURAL) AND ALLIED PRODUCT WHOLESALER-DISTRIBUTORS, ALL OTHER WHOLESALER-DISTRIBUTORS			
--- Details ---					
Waste Code:		263			
Waste Description:		ORGANIC LABORATORY CHEMICALS			
+					
Waste Code:		232			
Waste Description:		POLYMERIC RESINS			
59	26 of 29	NE/127.6	170.6	REGAL GREETINGS & GIFTS 7035 ORDAN DR MISSISSAUGA ON L5T 1T1	SCT
Established:		1928			
Plant Size (ft²):		237000			
Employment:		170			
--- Details ---					
SIC/NAICS Code:		322230			
Description:		Stationery Product Manufacturing			
+					
SIC/NAICS Code:		322299			
Description:		All Other Converted Paper Product Manufacturing			
+					
SIC/NAICS Code:		339990			
Description:		All Other Miscellaneous Manufacturing			
+					
SIC/NAICS Code:		418210			
Description:		Stationery and Office Supplies Wholesaler-Distributors			
+					
SIC/NAICS Code:		418220			
Description:		Other Paper and Disposable Plastic Product Wholesaler-Distributors			
+					
SIC/NAICS Code:		322220			
Description:		Paper Bag and Coated and Treated Paper Manufacturing			
+					
SIC/NAICS Code:		418990			
Description:		All Other Wholesaler-Distributors			
+					
SIC/NAICS Code:		511190			
Description:		Other Publishers			

Map Key	Number of Records	Direction/ Distance m	Elevation m	Site	DB
59	27 of 29	NE/127.6	170.6	Auvurn Hosiery Inc. 7035 Ordan Dr Mississauga ON L5T 1T1	SCT
Established:					
Plant Size (ft²):					
Employment:					
--- Details ---					
SIC/NAICS Code:		315110			
Description:		Hosiery and Sock Mills			
+					
SIC/NAICS Code:		315110			
Description:		Hosiery and Sock Mills			
59	28 of 29	NE/127.6	170.6	REGAL GREETING & GIFTS INC. 7035 ORDAN DR MISSISSAUGA ON L5T 1T1	SCT
Established:		0000			
Plant Size (ft²):		200000			
Employment:		125			
--- Details ---					
SIC/NAICS Code:		414110			
Description:		Clothing and Clothing Accessories Wholesaler-Distributors			
+					
SIC/NAICS Code:		416330			
Description:		Hardware Wholesaler-Distributors			
+					
SIC/NAICS Code:		418210			
Description:		Stationery and Office Supplies Wholesaler-Distributors			
+					
SIC/NAICS Code:		418220			
Description:		Other Paper and Disposable Plastic Product Wholesaler-Distributors			
+					
SIC/NAICS Code:		418990			
Description:		All Other Wholesaler-Distributors			
59	29 of 29	NE/127.6	170.6	Regal Greetings & Gifts Corp. 7035 Ordan Dr Mississauga ON L5T 1T1	SCT
Established:		1928			
Plant Size (ft²):		237000			
Employment:		170			
--- Details ---					
SIC/NAICS Code:		339990			
Description:		All Other Miscellaneous Manufacturing			
+					
SIC/NAICS Code:		414310			
Description:		China, Glassware, Crockery and Pottery Wholesaler-Distributors			
+					
SIC/NAICS Code:		418210			
Description:		Stationery and Office Supplies Wholesaler-Distributors			
+					
SIC/NAICS Code:		418220			
Description:		Other Paper and Disposable Plastic Product Wholesaler-Distributors			
+					

Map Key	Number of Records	Direction/ Distance m	Elevation m	Site	DB
SIC/NAICS Code: Description:		418990 All Other Wholesaler-Distributors			
+					
SIC/NAICS Code: Description:		442298 All Other Home Furnishings Stores			
+					
SIC/NAICS Code: Description:		453220 Gift, Novelty and Souvenir Stores			
+					
SIC/NAICS Code: Description:		511190 Other Publishers			
+					
SIC/NAICS Code: Description:		414390 Other Home Furnishings Wholesaler-Distributors			
+					
SIC/NAICS Code: Description:		417110 Farm, Lawn and Garden Machinery and Equipment Wholesaler-Distributors			
+					
SIC/NAICS Code: Description:		322220 Paper Bag and Coated and Treated Paper Manufacturing			
+					
SIC/NAICS Code: Description:		322230 Stationery Product Manufacturing			
+					
SIC/NAICS Code: Description:		322299 All Other Converted Paper Product Manufacturing			

60	1 of 15	ENE/103.6	175.6	Pella Windows & Doors of Ontario, Corp. 6400 Shawson Dr Mississauga ON L5T 1L8	CA
Certificate #:	8125-7BSSHZ				
Application Year:	2008				
Issue Date:	2/14/2008				
Approval Type:	Air				
Status:	Approved				
Application Type:					
Client Name:					
Client Address:					
Client City:					
Client Postal Code:					
Project Description:					
Contaminants:					
Emission Control:					

60	2 of 15	ENE/103.6	175.6	Pella Windows & Doors of Ontario, Corp. 6400 Shawson Dr Mississauga ON L5T 1L8	EBR
Year:	2006				
EBR Registry No.:	IA06E1542				
Ministry Ref. No.:	4424-6VYP2K				
Type:	Instrument Proposal				
Instrument Type:	Approval for discharge into the natural environment other than water (i.e. Air) - EPA s. 9				
Proposal Date:	December 18, 2006				
Location:	6400 Shawson Dr Mississauga Ontario				
Proponent Address:	6400 Shawson Dr Mississauga Ontario L5T 1L8				

Map Key	Number of Records	Direction/ Distance m	Elevation m	Site	DB
60	3 of 15	ENE/103.6	175.6	Pella Windows & Doors of Ontario 6400 Shawson Drive Unit 5 Mississauga ON L5T 1L8	GEN
Generator #:		ON4275586			
Approval Yrs:		2011			
SIC Code:		416310			
SIC Description:		General-Line Building Supplies Wholesaler-Distributors			
--- Details ---					
Waste Code:		145			
Waste Description:		PAINT/PIGMENT/COATING RESIDUES			
60	4 of 15	ENE/103.6	175.6	Pella Windows & Doors of Ontario 6400 Shawson Drive Unit 5 Mississauga ON L5T 1L8	GEN
Generator #:		ON4275586			
Approval Yrs:		2009			
SIC Code:		416310			
SIC Description:		General-Line Building Supplies Wholesaler-Distributors			
--- Details ---					
Waste Code:		145			
Waste Description:		PAINT/PIGMENT/COATING RESIDUES			
60	5 of 15	ENE/103.6	175.6	Pella Windows & Doors of Ontario 6400 Shawson Drive Unit 5 Mississauga ON L5T 1L8	GEN
Generator #:		ON4275586			
Approval Yrs:		07,08			
SIC Code:		416310			
SIC Description:		General-Line Building Supplies Wholesaler-Distributors			
--- Details ---					
Waste Code:		145			
Waste Description:		PAINT/PIGMENT/COATING RESIDUES			
60	6 of 15	ENE/103.6	175.6	PHOENIX BIOMEDICAL PRODUCTS INC. 31-168 6400 SHAWSON DRIVE MISSISSAUGA ON L5T 1L8	GEN
Generator #:		ON0503900			
Approval Yrs:		92,93,94,95,96,97,98			
SIC Code:		1699			
SIC Description:		OTHER PLASTIC PROD.			
--- Details ---					
Waste Code:		252			
Waste Description:		WASTE OILS & LUBRICANTS			
60	7 of 15	ENE/103.6	175.6	PHOENIX BIOMEDICAL PRODUCTS INC. 6400 SHAWSON DRIVE MISSISSAUGA ON L5T 1L8	GEN
Generator #:		ON0503900			

Map Key	Number of Records	Direction/ Distance m	Elevation m	Site	DB
Approval Yrs: SIC Code: SIC Description:		86,87,88,89 1699 OTHER PLASTIC PROD.			
--- Details --- Waste Code: Waste Description:		252 WASTE OILS & LUBRICANTS			
60	8 of 15	ENE/103.6	175.6	Pella Windows & Doors of Ontario 6400 Shawson Drive Unit 5 Mississauga ON L5T 1L8	GEN
Generator #: Approval Yrs: SIC Code: SIC Description:		ON4275586 2012 416310 General-Line Building Supplies Wholesaler-Distributors			
--- Details --- Waste Code: Waste Description:		145 PAINT/PIGMENT/COATING RESIDUES			
60	9 of 15	ENE/103.6	175.6	Pella Windows & Doors of Ontario 6400 Shawson Drive Unit 5 Mississauga ON L5T 1L8	GEN
Generator #: Approval Yrs: SIC Code: SIC Description:		ON4275586 2010 416310 General-Line Building Supplies Wholesaler-Distributors			
--- Details --- Waste Code: Waste Description:		145 PAINT/PIGMENT/COATING RESIDUES			
60	10 of 15	ENE/103.6	175.6	Bentall Real Estate Services 6400 Shawson Drive Mississauga ON L5T1L8	NPRI
NPRI #: Year: Longitude: Latitude:		8800001258 2004			
--- Details --- Air: Water: Land: Units: Substances Released: + Air: Water: Land: Units: Substances Released: + Air: Water: Land: Units:		tonnes Nitrogen oxides (expressed as NO2) + tonnes Sulphur dioxide + tonnes			

Map Key	Number of Records	Direction/ Distance m	Elevation m	Site	DB
Substances Released:		HFC-134a Hydrofluorocarbon			
60	11 of 15	ENE/103.6	175.6	ASIA PULP & PAPER LTD. 6400 SHAWSON DR UNIT 2-4 MISSISSAUGA ON L5T 1L8	SCT
Established:		1989			
Plant Size (ft²):		1100			
Employment:		12			
--- Details ---					
SIC/NAICS Code:		418210			
Description:		Stationery and Office Supplies Wholesaler-Distributors			
+					
SIC/NAICS Code:		418220			
Description:		Other Paper and Disposable Plastic Product Wholesaler-Distributors			
+					
SIC/NAICS Code:		418990			
Description:		All Other Wholesaler-Distributors			
60	12 of 15	ENE/103.6	175.6	Ultima Foods Inc. 6400 Shawson Dr Unit 3 Mississauga ON L5T 1L8	SCT
Established:		01-JUL-71			
Plant Size (ft²):		20000			
Employment:					
--- Details ---					
SIC/NAICS Code:		413120			
Description:		Dairy and Milk Products Wholesaler-Distributors			
60	13 of 15	ENE/103.6	175.6	KAWAI CANADA MUSIC LTD 6400 SHAWSON DR UNIT 1 MISSISSAUGA ON L5T 1L8	SCT
Established:		1975			
Plant Size (ft²):					
Employment:		20			
--- Details ---					
SIC/NAICS Code:		5099			
Description:		DURABLE GOODS, N.E.C.			
60	14 of 15	ENE/103.6	175.6	Specialty Gaskets Inc. 6400 Shawson Dr Unit 1 Mississauga ON L5T 1L8	SCT
Established:		01-JAN-80			
Plant Size (ft²):		37000			
Employment:					
--- Details ---					
SIC/NAICS Code:		326150			
Description:		Urethane and Other Foam Product (except Polystyrene) Manufacturing			
+					
SIC/NAICS Code:		418990			
Description:		All Other Wholesaler-Distributors			
+					

Map Key	Number of Records	Direction/ Distance m	Elevation m	Site	DB
SIC/NAICS Code: Description:		339990 All Other Miscellaneous Manufacturing			
+					
SIC/NAICS Code: Description:		326290 Other Rubber Product Manufacturing			
+					
SIC/NAICS Code: Description:		321919 Other Millwork			
+					
SIC/NAICS Code: Description:		417230 Industrial Machinery, Equipment and Supplies Wholesaler-Distributors			
+					
SIC/NAICS Code: Description:		418410 Chemical (except Agricultural) and Allied Product Wholesaler-Distributors			
+					
SIC/NAICS Code: Description:		314990 All Other Textile Product Mills			
+					
SIC/NAICS Code: Description:		339990 All Other Miscellaneous Manufacturing			
+					
SIC/NAICS Code: Description:		327990 All Other Non-Metallic Mineral Product Manufacturing			
+					
SIC/NAICS Code: Description:		313210 Broad-Woven Fabric Mills			
+					
SIC/NAICS Code: Description:		416390 Other Specialty-Line Building Supplies Wholesaler-Distributors			
+					
SIC/NAICS Code: Description:		326198 All Other Plastic Product Manufacturing			
+					
SIC/NAICS Code: Description:		313220 Narrow Fabric Mills and Schiffler Machine Embroidery			
60	15 of 15	ENE/103.6	175.6	Asia Pulp & Paper (Canada) Ltd. 6400 Shawson Dr Unit 2-4 Mississauga ON L5T 1L8	SCT
Established:		1999			
Plant Size (ft²):		20000			
Employment:		13			
--- Details ---					
SIC/NAICS Code:		418210			
Description:		Stationery and Office Supplies Wholesaler-Distributors			
+					
SIC/NAICS Code:		418220			
Description:		Other Paper and Disposable Plastic Product Wholesaler-Distributors			
+					
SIC/NAICS Code:		418990			
Description:		All Other Wholesaler-Distributors			
61	1 of 1	WSW/15.7	181.8	ON	BORE
Borehole ID:		841892		Type:	Borehole
Use:		Geotechnical/Geological Investigation		Status:	Decommissioned
Drill Method:		Solid stem auger		UTM Zone:	17
197	erisinfo.com	EcoLog ERIS Ltd. 10001223 Courtneypark Dr E Mississauga ON			Order #: 20141222067

Map Key	Number of Records	Direction/ Distance m	Elevation m	Site	DB
Easting:	606698.000			Northing:	4834077.000
Location Accuracy:				Orig. Ground Elev m:	186.300003
Elev. Reliability Note:				DEM Ground Elev m:	190.800003
Total Depth m:	10.700000			Primary Name:	
Township:	TORONTO			Concession:	CON 2 EAST
Lot:				Municipality:	
Completion Date:	1987-DEC-2			Static Water Level:	1.300000
Primary Water Use:				Sec. Water Use:	
--- Details ---					
Stratum ID:	6504991			Top Depth m:	0
Bottom Depth m:	10.700000			Stratum Desc:	Het.mix of silty clay sand and gravel (Glacial till) Hard Brown Grey Very stiff Hard
62	1 of 1	WSW/3.8	181.8	ON	BORE
Borehole ID:	841893			Type:	Borehole
Use:	Geotechnical/Geological Investigation			Status:	Decommissioned
Drill Method:	Solid stem auger			UTM Zone:	17
Easting:	606690.000			Northing:	4834086.000
Location Accuracy:				Orig. Ground Elev m:	186.500000
Elev. Reliability Note:				DEM Ground Elev m:	192.699997
Total Depth m:	12.300000			Primary Name:	
Township:	TORONTO			Concession:	CON 2 EAST
Lot:				Municipality:	
Completion Date:	1987-DEC-3			Static Water Level:	2.500000
Primary Water Use:				Sec. Water Use:	
--- Details ---					
Stratum ID:	6504992			Top Depth m:	0
Bottom Depth m:	12.300000			Stratum Desc:	Het.mix of silty clay sand and gravel (Glacial till) Brown Grey Hard Very stiff Hard
63	1 of 1	WSW/2.5	181.8	ON	BORE
Borehole ID:	841284			Type:	Borehole
Use:	Geotechnical/Geological Investigation			Status:	Decommissioned
Drill Method:	Hollow stem auger			UTM Zone:	17
Easting:	606681.000			Northing:	4834088.000
Location Accuracy:				Orig. Ground Elev m:	185.899994
Elev. Reliability Note:				DEM Ground Elev m:	193.399994
Total Depth m:	13.400000			Primary Name:	
Township:	TORONTO			Concession:	CON 2 EAST
Lot:				Municipality:	
Completion Date:	1978-OCT-11			Static Water Level:	3
Primary Water Use:				Sec. Water Use:	
--- Details ---					
Stratum ID:	6503451			Top Depth m:	0
Bottom Depth m:	13.400000			Stratum Desc:	Het. Mix of clayey silt, sand and gravel (Glacial till) Brown Very stiff to hard Grey Stiff to very stiff Hard

Map Key	Number of Records	Direction/ Distance m	Elevation m	Site	DB
64	1 of 1	WSW/14.8	181.8	ON	BORE
<div> <div> Borehole ID: 842101 Use: Geotechnical/Geological Investigation Drill Method: Solid stem auger Easting: 606688.000 Location Accuracy: Elev. Reliability Note: Total Depth m: 12.300000 Township: TORONTO Lot: Completion Date: 1987-DEC-3 Primary Water Use: </div> <div> Type: Borehole Status: Decommissioned UTM Zone: 17 Northing: 4834072.000 Orig. Ground Elev m: 186.500000 DEM Ground Elev m: 190.399994 Primary Name: Concession: CON 2 EAST Municipality: Static Water Level: 2.500000 Sec. Water Use: </div> </div>					
--- Details ---					
<div> <div> Stratum ID: 6505573 Bottom Depth m: 12.300000 </div> <div> Top Depth m: 0 Stratum Desc: Het.mix of silt of silty clay sand and gravel (Glacial till) Brown Grey Hard Very stiff hard </div> </div>					
65	1 of 1	WSW/20.9	181.8	ON	BORE
<div> <div> Borehole ID: 841283 Use: Geotechnical/Geological Investigation Drill Method: Hollow stem auger Easting: 606667.000 Location Accuracy: Elev. Reliability Note: Total Depth m: 9.300000 Township: TORONTO Lot: Completion Date: 1978-OCT-11 Primary Water Use: </div> <div> Type: Borehole Status: Decommissioned UTM Zone: 17 Northing: 4834101.000 Orig. Ground Elev m: 186 DEM Ground Elev m: 191.399994 Primary Name: Concession: CON 2 EAST Municipality: Static Water Level: 3.200000 Sec. Water Use: </div> </div>					
--- Details ---					
<div> <div> Stratum ID: 6503450 Bottom Depth m: 9.300000 </div> <div> Top Depth m: 0 Stratum Desc: Het. Mix of clayey silt, sand and gravel (glacial Till) Brown Very stiff to hard Grey Stiff to very stiff Hard </div> </div>					
66	1 of 1	SW/61.5	181.8	TRANSPORT TRUCK HWY 410 SOUTHBOUND JUST SOUTH OF COURTNEY PARK TRANSPORT TRUCK (CARGO) MISSISSAUGA CITY ON	SPL
<div> Ref No.: 136576 Incident Dt: 1/27/1997 MOE Reported Dt: 1/27/1997 Contaminant Name: Contaminant Quantity: Incident Summary: WESTERN CANADA EXPRESS UNKWN QNTY OF ISOCYANATE TO HWY Incident Cause: OTHER TRANSPORTATION ACCIDENT Incident Reason: ERROR Nature of Impact: Receiving Medium: LAND Environmental Impact: NOT ANTICIPATED </div>					

Map Key	Number of Records	Direction/ Distance m	Elevation m	Site	DB
67	1 of 1	WSW/1.4	181.8	Best Way Cartage<UNOFFICIAL> 410 Off Ramp to Courtney park Mississauga ON	SPL
<div> <div>Ref No.: 5274-85WHD8</div> <div>Incident Dt:</div> <div>MOE Reported Dt: 5/29/2010</div> <div>Contaminant Name: Honey</div> <div>Contaminant Quantity: 2700 L</div> <div>Incident Summary: MVA: 5-600 gal honey to 410 off ramp, cleaning</div> <div>Incident Cause:</div> <div>Incident Reason:</div> <div>Nature of Impact: Soil Contamination</div> <div>Receiving Medium:</div> <div>Environmental Impact: Not Anticipated</div> </div>					
68	1 of 1	WSW/19.1	181.8	ON	BORE
<div> <div> <div>Borehole ID: 841895</div> <div>Use: Geotechnical/Geological Investigation</div> <div>Drill Method: Solid stem auger</div> <div>Easting: 606675.000</div> <div>Location Accuracy:</div> <div>Elev. Reliability Note:</div> <div>Total Depth m: 12.300000</div> <div>Township: TORONTO</div> <div>Lot:</div> <div>Completion Date: 1987-DEC-3</div> <div>Primary Water Use:</div> </div> <div> <div>Type: Borehole</div> <div>Status: Decommissioned</div> <div>UTM Zone: 17</div> <div>Northing: 4834059.000</div> <div>Orig. Ground Elev m: 186.199997</div> <div>DEM Ground Elev m: 189.600006</div> <div>Primary Name:</div> <div>Concession: CON 2 EAST</div> <div>Municipality:</div> <div>Static Water Level: 2.200000</div> <div>Sec. Water Use:</div> </div> </div>					
<div> <div>--- Details ---</div> <div> <div>Stratum ID: 6504994</div> <div>Bottom Depth m: 12.300000</div> </div> <div> <div>Top Depth m: 0</div> <div>Stratum Desc: Het.mix of silty clay sand and gravel (Glacial till) Brown Grey Hard Very stiff Hard</div> </div> </div>					
69	1 of 1	WSW/2.9	181.8	ON	BORE
<div> <div> <div>Borehole ID: 841894</div> <div>Use: Geotechnical/Geological Investigation</div> <div>Drill Method: Solid stem auger</div> <div>Easting: 606662.000</div> <div>Location Accuracy:</div> <div>Elev. Reliability Note:</div> <div>Total Depth m: 11.100000</div> <div>Township: TORONTO</div> <div>Lot:</div> <div>Completion Date: 1987-DEC-3</div> <div>Primary Water Use:</div> </div> <div> <div>Type: Borehole</div> <div>Status: Decommissioned</div> <div>UTM Zone: 17</div> <div>Northing: 4834070.000</div> <div>Orig. Ground Elev m: 186</div> <div>DEM Ground Elev m: 191.800003</div> <div>Primary Name:</div> <div>Concession: CON 2 EAST</div> <div>Municipality:</div> <div>Static Water Level: 2</div> <div>Sec. Water Use:</div> </div> </div>					
<div> <div>--- Details ---</div> <div> <div>Stratum ID: 6504993</div> <div>Bottom Depth m: 11.100000</div> </div> <div> <div>Top Depth m: 0</div> <div>Stratum Desc: Het.mix of silty clay sand and gravel (Glacial till) Very stiff to hard Brown</div> </div> </div>					

Map Key	Number of Records	Direction/ Distance m	Elevation m	Site	DB
					Grey Stiff
70	1 of 1	WSW/32.3	181.8	ON	BORE
Borehole ID: 841176		Type: Borehole			
Use: Geotechnical/Geological Investigation		Status: Decommissioned			
Drill Method: Hollow stem auger		UTM Zone: 17			
Easting: 606674.000		Northing: 4834043.000			
Location Accuracy:		Orig. Ground Elev m: 187.500000			
Elev. Reliability Note:		DEM Ground Elev m: 188.300003			
Total Depth m: 18.299999		Primary Name:			
Township: TORONTO		Concession: CON 2 EAST			
Lot:		Municipality:			
Completion Date: 1975-JUL-3		Static Water Level: 4			
Primary Water Use:		Sec. Water Use:			
--- Details ---					
Stratum ID: 6503221		Top Depth m: 0			
Bottom Depth m: 11.400000		Stratum Desc:		Brown Grey Het. Mix of clayey silt, sand and gravel (Glacial Till) Very stiff to hard	
+					
Stratum ID: 6503222		Top Depth m: 11.400000			
Bottom Depth m: 12.300000		Stratum Desc:		Silty sand and gravel	
+					
Stratum ID: 6503223		Top Depth m: 12.300000			
Bottom Depth m: 16.799999		Stratum Desc:		No Data	
+					
Stratum ID: 6503224		Top Depth m: 16.799999			
Bottom Depth m: 18.299999		Stratum Desc:		Bedrock sound shale	
71	1 of 1	WSW/6.2	181.8	ON	BORE
Borehole ID: 841282		Type: Borehole			
Use: Geotechnical/Geological Investigation		Status: Decommissioned			
Drill Method: Hollow stem auger		UTM Zone: 17			
Easting: 606646.000		Northing: 4834071.000			
Location Accuracy:		Orig. Ground Elev m: 186.399994			
Elev. Reliability Note:		DEM Ground Elev m: 192.899994			
Total Depth m: 9.300000		Primary Name:			
Township: TORONTO		Concession: CON 2 EAST			
Lot:		Municipality:			
Completion Date: 1978-OCT-12		Static Water Level: 2.900000			
Primary Water Use:		Sec. Water Use:			
--- Details ---					
Stratum ID: 6503449		Top Depth m: 0			
Bottom Depth m: 9.300000		Stratum Desc:		Het. Mix of clayey silt, sand and gravel (Glacial till) Brown Grey Hard Stiff to very stiff hard	
72	1 of 1	WSW/14.4	181.8	ON	BORE

Map Key	Number of Records	Direction/ Distance m	Elevation m	Site	DB
Borehole ID: 841281 Use: Geotechnical/Geological Investigation Drill Method: Hollow stem auger Easting: 606640.000 Location Accuracy: Elev. Reliability Note: Total Depth m: 13.600000 Township: TORONTO Lot: Completion Date: 1978-OCT-12 Primary Water Use:				Type: Borehole Status: Decommissioned UTM Zone: 17 Northing: 4834077.000 Orig. Ground Elev m: 186.399994 DEM Ground Elev m: 192.100006 Primary Name: Concession: CON 2 EAST Municipality: Static Water Level: 2.900000 Sec. Water Use:	
--- Details ---					
Stratum ID: 6503448 Bottom Depth m: 13.600000				Top Depth m: 0 Stratum Desc: Het. Mix of clayey silt, sand and gravel (Glacial Till) Brown Grey Very stiff to hard Stiff to very stiff Hard (Probable bedrock) Shale fragments	
73	1 of 11	NE/37.6	171.7	ORLANDO CORPORATION 1180 COURTNEYPARK DRIVE MISSISSAUGA ON	EASR
CofA Number: R-003-1178470095 Date: 10/18/2012 Status: Registered Project Type: Heating System					
73	2 of 11	NE/37.6	171.7	1180 Courtneypark Dr. E Mississauga ON L5T 1P2	EHS
Order No.: 20040315019 Report Date: 3/17/04 Report Type: Site Report Search Radius (km): 0.25 Addit. Info Ordered:					
73	3 of 11	NE/37.6	171.7	MARCOM GROUP INC. 1180 COURTNEYPARK DRIVE EAST MISSISSAUGA ON L5T 1P2	GEN
Generator #: ON6831484 Approval Yrs: 2011 SIC Code: 323119 SIC Description:					
73	4 of 11	NE/37.6	171.7	MARCOM GROUP INC 1180 COURTNEYPARK DRIVE EAST MISSISSAUGA ON L5T 1P2	GEN
Generator #: ON1317701 Approval Yrs: 02 SIC Code: SIC Description:					

Map Key	Number of Records	Direction/ Distance m	Elevation m	Site	DB
<div> <div>--- Details ---</div> <div> Waste Code: 264 Waste Description: PHOTOPROCESSING WASTES </div> </div>					
73	5 of 11	NE/37.6	171.7	MARCOM GROUP INC. 1180 COURTNEYPARK DRIVE EAST MISSISSAUGA ON L5T 1P2	GEN
<div> <div>Generator #:</div> <div>ON6831484</div> </div> <div> <div>Approval Yrs:</div> <div>As of April 2014</div> </div> <div> <div>SIC Code:</div> <div></div> </div> <div> <div>SIC Description:</div> <div></div> </div> <div> <div>--- Details ---</div> <div> Waste Code: 145 Waste Description: Wastes from the use of pigments, coatings and paints </div> </div>					
73	6 of 11	NE/37.6	171.7	TYPISTRY LTD. 1180 COURTNEYPARK DRIVE EAST MISSISSAUGA ON L5T 1P2	GEN
<div> <div>Generator #:</div> <div>ON1317701</div> </div> <div> <div>Approval Yrs:</div> <div>96,97,98,99,00,01</div> </div> <div> <div>SIC Code:</div> <div>2821</div> </div> <div> <div>SIC Description:</div> <div>PLATEMAKING, ETC.</div> </div> <div> <div>--- Details ---</div> <div> Waste Code: 264 Waste Description: PHOTOPROCESSING WASTES </div> </div>					
73	7 of 11	NE/37.6	171.7	MARCOM GROUP INC 1180 Courtneypark Dr E Mississauga ON L5T 1P2	GEN
<div> <div>Generator #:</div> <div>ON1317701</div> </div> <div> <div>Approval Yrs:</div> <div>03,04</div> </div> <div> <div>SIC Code:</div> <div>541810</div> </div> <div> <div>SIC Description:</div> <div>Advertising Agencies</div> </div> <div> <div>--- Details ---</div> <div> Waste Code: 264 Waste Description: PHOTOPROCESSING WASTES </div> </div>					
73	8 of 11	NE/37.6	171.7	MARCOM GROUP INC. 1180 COURTNEYPARK DRIVE EAST MISSISSAUGA ON L5T 1P2	GEN
<div> <div>Generator #:</div> <div>ON6831484</div> </div> <div> <div>Approval Yrs:</div> <div>2012</div> </div> <div> <div>SIC Code:</div> <div>323119</div> </div> <div> <div>SIC Description:</div> <div>Other Printing</div> </div>					
73	9 of 11	NE/37.6	171.7	Mandala Communications Inc. 1180 Courtneypark Dr E Mississauga ON L5T 1P2	SCT

Map Key	Number of Records	Direction/ Distance m	Elevation m	Site	DB
<i>Established:</i> 1987 <i>Plant Size (ft²):</i> 1500 <i>Employment:</i> 7 --- Details --- <i>SIC/NAICS Code:</i> 512110 <i>Description:</i> Motion Picture and Video Production + <i>SIC/NAICS Code:</i> 512120 <i>Description:</i> Motion Picture and Video Distribution					
73	10 of 11	NE/37.6	171.7	Marcom Group Inc. 1180 Courtneypark Dr E Mississauga ON L5T 1P2	SCT
<i>Established:</i> 01-JUL-82 <i>Plant Size (ft²):</i> 40000 <i>Employment:</i> --- Details --- <i>SIC/NAICS Code:</i> 541430 <i>Description:</i> Graphic Design Services + <i>SIC/NAICS Code:</i> 711329 <i>Description:</i> Sports Presenters and Other Presenters without Facilities + <i>SIC/NAICS Code:</i> 418990 <i>Description:</i> All Other Wholesaler-Distributors + <i>SIC/NAICS Code:</i> 541810 <i>Description:</i> Advertising Agencies + <i>SIC/NAICS Code:</i> 512110 <i>Description:</i> Motion Picture and Video Production + <i>SIC/NAICS Code:</i> 541619 <i>Description:</i> Other Management Consulting Services + <i>SIC/NAICS Code:</i> 323120 <i>Description:</i> Support Activities for Printing					
73	11 of 11	NE/37.6	171.7	TYPISTRY LTD. 1180 COURTNEYPARK DR E MISSISSAUGA ON L5T 1P2	SCT
<i>Established:</i> 1985 <i>Plant Size (ft²):</i> 2400 <i>Employment:</i> 8 --- Details --- <i>SIC/NAICS Code:</i> 2796 <i>Description:</i> PLATEMAKING AND RELATED SERVICES + <i>SIC/NAICS Code:</i> 2791 <i>Description:</i> TYPESETTING					
74	1 of 1	WSW/13.8	181.8	ON	BORE
<i>Borehole ID:</i> 841896 <i>Type:</i> Borehole					
204	erisinfo.com EcoLog ERIS Ltd. 10001223 Courtneypark Dr E Mississauga ON				Order #: 20141222067

Map Key	Number of Records	Direction/ Distance m	Elevation m	Site	DB
Use: Drill Method: Easting: Location Accuracy: Elev. Reliability Note: Total Depth m: Township: Lot: Completion Date: Primary Water Use:	Geotechnical/Geological Investigation Solid stem auger 606645.000 13.800000 TORONTO 1987-DEC-4			Status: UTM Zone: Northing: Orig. Ground Elev m: DEM Ground Elev m: Primary Name: Concession: Municipality: Static Water Level: Sec. Water Use:	Decommissioned 17 4834047.000 187 191 CON 2 EAST 3
--- Details ---					
Stratum ID: Bottom Depth m:	6504995 13.800000			Top Depth m: Stratum Desc:	0 Het.mix of silty clay sand and gravel (Glacial till) Brown Grey Hard Very stiff Silt very dense Hard
75	1 of 1	WSW/12.5	181.8	ON	BORE
Borehole ID: Use: Drill Method: Easting: Location Accuracy: Elev. Reliability Note: Total Depth m: Township: Lot: Completion Date: Primary Water Use:	842102 Geotechnical/Geological Investigation Solid stem auger 606634.000 13.800000 TORONTO 1987-DEC-4			Type: Status: UTM Zone: Northing: Orig. Ground Elev m: DEM Ground Elev m: Primary Name: Concession: Municipality: Static Water Level: Sec. Water Use:	Borehole Decommissioned 17 4834041.000 187 191.300003 CON 2 EAST 3
--- Details ---					
Stratum ID: Bottom Depth m:	6505575 13.800000			Top Depth m: Stratum Desc:	0 het. mix of silty clay sand and gravel (Glacial till) Brown Grey Hard Very stiff silt very dense hard
76	1 of 1	ENE/84.6	172.1	MARCOM GROUP INC. 1180 COURTNEYPARK DRIVE EAST MISSISSAUGA ON	GEN
Generator #: Approval Yrs: SIC Code: SIC Description:	ON6831484 2013 323119 OTHER PRINTING				
--- Details ---					
Waste Code: Waste Description:	145 PAINT/PIGMENT/COATING RESIDUES				
77	1 of 1	WSW/1.1	181.8	ON	BORE
Borehole ID: Use: Drill Method: Easting: Location Accuracy:	841280 Geotechnical/Geological Investigation Hollow stem auger 606621.000 187.500000			Type: Status: UTM Zone: Northing: Orig. Ground Elev m:	Borehole Decommissioned 17 4834046.000
205	erisinfo.com	EcoLog ERIS Ltd. 10001223 Courtneypark Dr E Mississauga ON			Order #: 20141222067

Map Key	Number of Records	Direction/ Distance m	Elevation m	Site	DB
<div><div><div>Elev. Reliability Note: Total Depth m: 9.300000 Township: TORONTO Lot: Completion Date: 1978-OCT-13 Primary Water Use:</div><div>DEM Ground Elev m: 193.399994 Primary Name: Concession: CON 2 EAST Municipality: Static Water Level: Sec. Water Use:</div></div><div><div>--- Details ---</div><div>Stratum ID: 6503447 Bottom Depth m: 9.300000</div><div>Top Depth m: 0 Stratum Desc: Het. Mix of clayey silt, sand and gravel (Glacial till) Brown Grey Very stiff to hard Stiff to very stiff Hard</div></div></div>					
78	1 of 1	ENE/221.8	175.6	SIEMENS CANADA LIMITED 3675 SHAWSON DR MISSISSAUGA ON L5T 1S7	SCT
<div><div>Established: 0000 Plant Size (ft²): 0 Employment: 0</div><div><div>--- Details ---</div><div>SIC/NAICS Code: 5047 Description: MEDICAL, DENTAL, AND HOSPITAL EQUIPMENT AND SUPPLIES</div></div></div>					
79	1 of 1	WSW/16.7	181.8	ON	BORE
<div><div><div>Borehole ID: 841279 Use: Geotechnical/Geological Investigation Drill Method: Hollow stem auger Easting: 606607.000 Location Accuracy: Elev. Reliability Note: Total Depth m: 13.700000 Township: TORONTO Lot: Completion Date: 1978-OCT-12 Primary Water Use:</div><div>Type: Borehole Status: Decommissioned UTM Zone: 17 Northing: 4834058.000 Orig. Ground Elev m: 187.500000 DEM Ground Elev m: 192.100006 Primary Name: Concession: CON 2 EAST Municipality: Static Water Level: 4 Sec. Water Use:</div></div><div><div>--- Details ---</div><div>Stratum ID: 6503446 Bottom Depth m: 13.700000</div><div>Top Depth m: 0 Stratum Desc: Het. Mix of clayey silt, sand and gravel (glacial till) Brown Grey Very stiff to hard Stiff to very stiff Hard Probable bedrock</div></div></div>					
80	1 of 1	ENE/243.8	175.6	6335-6385 Shawson Drive Mississauga ON L5T 1S7	EHS
<div><div>Order No.: 20060116033 Report Date: 1/25/2006 Report Type: Complete Report Search Radius (km): 0.25 Addit. Info Ordered:</div></div>					

--- Details ---

Stratum ID: 6503446
Bottom Depth m: 13.700000

Top Depth m: 0
Stratum Desc: Het. Mix of clayey silt, sand and gravel (glacial till) Brown Grey Very stiff to hard Stiff to very stiff Hard Probable bedrock

Map Key	Number of Records	Direction/ Distance m	Elevation m	Site	DB
81	1 of 5	ENE/190.4	174.9	ORLANDO CORPORATION 6385 SHAWSON DRIVE MISSISSAUGA ON L5T 1S7	EASR
CofA Number:		R-003-1209029934			
Date:		10/22/2012			
Status:		Registered			
Project Type:		Heating System			
81	2 of 5	ENE/190.4	174.9	SIEMENS ELECTRIC LIMITED 6385 SHAWSON DRIVE C/O 1180 COURTNEY PARK DRIVE MISSISSAUGA ON L5T 1S7	35-210 GEN
Generator #:		ON0445800			
Approval Yrs:		92,93,94,95,96,97,98			
SIC Code:		3399			
SIC Description:		OTHER ELECT. PROD.			
--- Details ---					
Waste Code:		251			
Waste Description:		OIL SKIMMINGS & SLUDGES			
81	3 of 5	ENE/190.4	174.9	SIEMENS ELECTRIC LIMITED 6385 SHAWSON DRIVE C/O 1180 COURTNEY PARK DRIVE MISSISSAUGA ON L5T 1S7	GEN
Generator #:		ON0445800			
Approval Yrs:		86,87,88,89,90			
SIC Code:		3399			
SIC Description:		OTHER ELECT. PROD.			
--- Details ---					
Waste Code:		251			
Waste Description:		OIL SKIMMINGS & SLUDGES			
81	4 of 5	ENE/190.4	174.9	The Holmes Group Canada Ltd. 6385 Shawson Dr Mississauga ON L5T 1S7	SCT
Established:		1952			
Plant Size (ft²):		50000			
Employment:		22			
--- Details ---					
SIC/NAICS Code:		416120			
Description:		Plumbing, Heating and Air-Conditioning Equipment and Supplies Wholesaler-Distributors			
+					
SIC/NAICS Code:		417230			
Description:		Industrial Machinery, Equipment and Supplies Wholesaler-Distributors			
+					
SIC/NAICS Code:		414220			
Description:		Household Appliance Wholesaler-Distributors			
81	5 of 5	ENE/190.4	174.9	Asia Pulp & Paper (Canada) Ltd 6385 Shawson Dr Unit 2-4 Mississauga ON L5T 1S7	SCT

Map Key	Number of Records	Direction/ Distance m	Elevation m	Site	DB
<div> <div>Established: 1999</div> <div>Plant Size (ft²): 20000</div> <div>Employment: 15</div> </div> <div> <div>--- Details ---</div> <div> <div>SIC/NAICS Code: 418210</div> <div>Description: Stationery and Office Supplies Wholesaler-Distributors</div> <div>+</div> <div>SIC/NAICS Code: 418220</div> <div>Description: Other Paper and Disposable Plastic Product Wholesaler-Distributors</div> <div>+</div> <div>SIC/NAICS Code: 418990</div> <div>Description: All Other Wholesaler-Distributors</div> </div> </div>					
82	1 of 1	WSW/5.4	181.8	ON	BORE
<div> <div> <div>Borehole ID: 841897</div> <div>Use: Geotechnical/Geological Investigation</div> <div>Drill Method: Solid stem auger</div> <div>Easting: 606614.000</div> <div>Location Accuracy:</div> <div>Elev. Reliability Note:</div> <div>Total Depth m: 18.400000</div> <div>Township: TORONTO</div> <div>Lot:</div> <div>Completion Date: 1987-DEC-4</div> <div>Primary Water Use:</div> </div> <div> <div>Type: Borehole</div> <div>Status: Decommissioned</div> <div>UTM Zone: 17</div> <div>Northing: 4834036.000</div> <div>Orig. Ground Elev m: 193.800003</div> <div>DEM Ground Elev m: 193.100006</div> <div>Primary Name:</div> <div>Concession: CON 2 EAST</div> <div>Municipality:</div> <div>Static Water Level: 5.800000</div> <div>Sec. Water Use:</div> </div> </div> <div> <div>--- Details ---</div> <div> <div>Stratum ID: 6504996</div> <div>Bottom Depth m: 6.900000</div> <div>+</div> <div>Stratum ID: 6504997</div> <div>Bottom Depth m: 18.400000</div> </div> <div> <div>Top Depth m: 0</div> <div>Stratum Desc: mixture of silty clay sand and gravel (Fill) Occ. shale fragments Brown Very stiff</div> <div>Top Depth m: 6.900000</div> <div>Stratum Desc: Het.mix of silty clay sand and gravel (Glacial till) Very stiff to hard Brown Grey Stiff</div> </div> </div>					
83	1 of 1	NNE/204.2	169.5	1195 Courtneyark Drive East Mississauga ON	EHS
<div> <div>Order No.: 20120913018</div> <div>Report Date: 14-SEP-12</div> <div>Report Type: Site Report</div> <div>Search Radius (km): .25</div> <div>Addit. Info Ordered:</div> </div>					
84	1 of 7	ENE/219.7	174.6	Siemens Canada Limited 6375 Shawson Drive Mississauga ON L5T 1S7	CA
<div> <div>Certificate #: 8568-67MTC6</div> <div>Application Year: 2005</div> <div>Issue Date: 1/11/2005</div> <div>Approval Type: Air</div> </div>					
208	erisinfo.com EcoLog ERIS Ltd. 10001223 Courtneyark Dr E Mississauga ON				Order #: 20141222067

Map Key	Number of Records	Direction/ Distance m	Elevation m	Site	DB
Status: Application Type: Client Name: Client Address: Client City: Client Postal Code: Project Description: Contaminants: Emission Control:		Approved			
84	2 of 7	ENE/219.7	174.6	ORLANDO CORPORATION 6375 SHAWSON DRIVE MISSISSAUGA ON L5T 1S7	EASR
CofA Number: Date: Status: Project Type:		R-003-6208819057 10/22/2012 Registered Heating System			
84	3 of 7	ENE/219.7	174.6	Atos Canada 6375 Shawson Drive Mississauga ON	GEN
Generator #: Approval Yrs: SIC Code: SIC Description:		ON4083258 2013 541510 COMPUTER SYSTEMS DESIGN AND RELATED SERVICES			
--- Details ---					
Waste Code:		251			
Waste Description:		OIL SKIMMINGS & SLUDGES			
84	4 of 7	ENE/219.7	174.6	Siemens PLM Software Canada 6375 Shawson Dr Mississauga ON L5T 1S7	SCT
Established: Plant Size (ft²): Employment:					
--- Details ---					
SIC/NAICS Code:		417310			
Description:		Computer, Computer Peripheral and Pre-Packaged Software Wholesaler-Distributors			
+					
SIC/NAICS Code:		541510			
Description:		Computer Systems Design and Related Services			
+					
SIC/NAICS Code:		541430			
Description:		Graphic Design Services			
84	5 of 7	ENE/219.7	174.6	Siemens IT Solutions 6375 Shawson Dr Mississauga ON L5T 1S7	SCT
Established: Plant Size (ft²): Employment:					

Map Key	Number of Records	Direction/ Distance m	Elevation m	Site	DB
<div> <div>--- Details ---</div> <div> <div>SIC/NAICS Code: 541510</div> <div>Description: Computer Systems Design and Related Services</div> <div>+</div> <div>SIC/NAICS Code: 519122</div> <div>Description: Archives</div> </div> </div>					
84	6 of 7	ENE/219.7	174.6	SIEMENS BUSINESS SERVICES CANA 6375 SHAWSON DR MISSISSAUGA ON L5T 1S7	SCT
<div> <div>Established: 0000</div> <div>Plant Size (ft²): 0</div> <div>Employment: 250</div> <div>--- Details ---</div> <div> <div>SIC/NAICS Code: 334290</div> <div>Description: Other Communications Equipment Manufacturing</div> <div>+</div> <div>SIC/NAICS Code: 335930</div> <div>Description: Wiring Device Manufacturing</div> </div> </div>					
84	7 of 7	ENE/219.7	174.6	Redacted S 21(1)(f) of FIPPA 6375 Shawson Dr Mississauga ON	SPL
<div> <div>Ref No.: 2087-8YBPLG</div> <div>Incident Dt: 20-SEP-12</div> <div>MOE Reported Dt: 19-SEP-12</div> <div>Contaminant Name: DIESEL FUEL</div> <div>Contaminant Quantity: 0 other - see incident description</div> <div>Incident Summary: Diesel Generator Fuel Spill to Ground - Qty Unknown</div> <div>Incident Cause: Leak/Break</div> <div>Incident Reason: Unknown / N/A</div> <div>Nature of Impact: Soil Contamination</div> <div>Receiving Medium:</div> <div>Environmental Impact: Confirmed</div> </div>					
85	1 of 10	NE/35.9	169.5	ORLANDO CORPORATION 1195 COURTNEYPARK DRIVE MISSISSAUGA ON	EASR
<div> <div>CofA Number: R-003-4177571595</div> <div>Date: 10/18/2012</div> <div>Status: Registered</div> <div>Project Type: Heating System</div> </div>					
85	2 of 10	NE/35.9	169.5	BEAVER LUMBER 1195 COURTNEYPARK DR E MISSISSAUGA ON	EXP
<div> <div>Instance ID: 398058</div> <div>TSSA Program Area:</div> <div>Maximum Hazard Rank:</div> <div>Instance Number: 9910731</div> </div>					

Map Key	Number of Records	Direction/ Distance m	Elevation m	Site	DB
Instance Type:		FS Facility			
Status:		EXPIRED			
Description:		FS Propane Refill Cntr - Cylr Fill			
85	3 of 10	NE/35.9	169.5	BEAVER LUMBER 1195 COURTNEYPARK DR E MISSISSAUGA ON	EXP
Instance ID:		68918			
TSSA Program Area:					
Maximum Hazard Rank:					
Instance Number:		11094391			
Instance Type:		FS Propane Tank			
Status:		EXPIRED			
Description:		FS Propane Tank			
85	4 of 10	NE/35.9	169.5	BEAVER LUMBER COMPANY LIMITED 1195 COURTNEY PARK DRIVE MISSISSAUGA ON L5T 1R1	GEN
Generator #:		ON1022000			
Approval Yrs:		99,00,01			
SIC Code:		6413			
SIC Description:		OTHER GEN. MERCH.			
--- Details ---					
Waste Code:		145			
Waste Description:		PAINT/PIGMENT/COATING RESIDUES			
+					
Waste Code:		213			
Waste Description:		PETROLEUM DISTILLATES			
+					
Waste Code:		222			
Waste Description:		HEAVY FUELS			
+					
Waste Code:		252			
Waste Description:		WASTE OILS & LUBRICANTS			
85	5 of 10	NE/35.9	169.5	BEAVER LUMBER CO. LTD. DISTRIBUTION 1195 COURTNEY PARK DRIVE MISSISSAUGA ON L5T 1R1	GEN
Generator #:		ON1022000			
Approval Yrs:		88,89,90,92,93,97,98			
SIC Code:		6413			
SIC Description:		OTHER GEN. MERCH.			
--- Details ---					
Waste Code:		145			
Waste Description:		PAINT/PIGMENT/COATING RESIDUES			
+					
Waste Code:		213			
Waste Description:		PETROLEUM DISTILLATES			
+					
Waste Code:		222			
Waste Description:		HEAVY FUELS			
+					
211	erisinfo.com EcoLog ERIS Ltd.				Order #: 20141222067
	10001223 Courtney Park Dr E Mississauga ON				

Map Key	Number of Records	Direction/ Distance m	Elevation m	Site	DB
Waste Code: Waste Description:		252 WASTE OILS & LUBRICANTS			
85	6 of 10	NE/35.9	169.5	BEAVER LUMBER CO. LTD. DISTRIBUTION 1195 COURTNEY PARK DRIVE MISSISSAUGA ON L5T 1R1	04-248 GEN
Generator #: Approval Yrs: SIC Code: SIC Description:		ON1022000 94,95,96 6413 OTHER GEN. MERCH.			
--- Details ---					
Waste Code: Waste Description:		145 PAINT/PIGMENT/COATING RESIDUES			
+					
Waste Code: Waste Description:		213 PETROLEUM DISTILLATES			
+					
Waste Code: Waste Description:		222 HEAVY FUELS			
+					
Waste Code: Waste Description:		252 WASTE OILS & LUBRICANTS			
85	7 of 10	NE/35.9	169.5	BEAVER LUMBER 1195 COURTNEY PARK DR MISSISSAUGA ON L5T1R1	PRT
Location ID: Type: Expiry Date: Capacity (L): Licence #:		18870 retail 1993-01-31 1000 0076354984			
85	8 of 10	NE/35.9	169.5	Murray Canada Inc. 1195 Courtnepark Dr E Mississauga ON L5T 1R1	SCT
Established: Plant Size (ft²): Employment:		1971 65000 24			
--- Details ---					
SIC/NAICS Code: Description:		417320 Electronic Components, Navigational and Communications Equipment and Supplies Wholesaler-Distributors			
+					
SIC/NAICS Code: Description:		416110 Electrical Wiring and Construction Supplies Wholesaler-Distributors			
85	9 of 10	NE/35.9	169.5	Briggs & Stratton Canada 1195 Courtnepark Dr E Mississauga ON L5T 1R1	SCT
Established: Plant Size (ft²):		1971 65000			

Map Key	Number of Records	Direction/ Distance m	Elevation m	Site	DB
<i>Employment:</i>					
--- Details ---					
SIC/NAICS Code:		333110			
Description:		Agricultural Implement Manufacturing			
+					
SIC/NAICS Code:		333619			
Description:		Other Engine and Power Transmission Equipment Manufacturing			
+					
SIC/NAICS Code:		417110			
Description:		Farm, Lawn and Garden Machinery and Equipment Wholesaler-Distributors			
+					
SIC/NAICS Code:		417990			
Description:		All Other Machinery, Equipment and Supplies Wholesaler-Distributors			
+					
SIC/NAICS Code:		453999			
Description:		All Other Miscellaneous Store Retailers (except Beer and Wine-Making Supplies Stores)			
85	10 of 10	NE/35.9	169.5	Fontaine Fifth Wheel Inc. 1195 Courtneypark Dr E Mississauga ON L5T 1R1	SCT
<i>Established:</i> 01-JUN-87					
<i>Plant Size (ft²):</i>					
<i>Employment:</i>					
--- Details ---					
SIC/NAICS Code:		415290			
Description:		Other New Motor Vehicle Parts and Accessories Wholesaler-Distributors			
86	1 of 1	WSW/18.1	181.8	ON	BORE
Borehole ID:	841898			Type:	Borehole
Use:	Geotechnical/Geological Investigation			Status:	Decommissioned
Drill Method:	Solid stem auger			UTM Zone:	17
Easting:	606581.000			Northing:	4834042.000
Location Accuracy:				Orig. Ground Elev m:	193.199997
Elev. Reliability Note:				DEM Ground Elev m:	193
Total Depth m:	20			Primary Name:	
Township:	TORONTO			Concession:	CON 2 EAST
Lot:				Municipality:	
Completion Date:	1987-DEC-7			Static Water Level:	4.200000
Primary Water Use:				Sec. Water Use:	
--- Details ---					
Stratum ID:	6504998			Top Depth m:	0
Bottom Depth m:	6.100000			Stratum Desc:	Mix of silty clay sand and gravel (Fill) occ. shale fragments Grey-brown mottled
+					
Stratum ID:	6504999			Top Depth m:	6.100000
Bottom Depth m:	20			Stratum Desc:	Het.mix of silty clay sand and gravel (Glacial till) Hard Brown Grey Very stiff Sandy silt very dense Hard
87	1 of 4	ENE/249.0	174.4	WARD COUPLOX DIV. 6355 SHAWSON DR UNIT 2	SCT

Map Key	Number of Records	Direction/ Distance m	Elevation m	Site	DB
MISSISSAUGA ON L5T 1T8					
Established:		1924			
Plant Size (ft²):		11000			
Employment:		6			
--- Details ---					
SIC/NAICS Code:		3089			
Description:		PLASTICS PRODUCTS, NOT ELSEWHERE CLASSIFIED			
+					
SIC/NAICS Code:		3491			
Description:		INDUSTRIAL VALVES			
+					
SIC/NAICS Code:		3494			
Description:		VALVES AND PIPE FITTINGS, NOT ELSEWHERE CLASSIFIED			
+					
SIC/NAICS Code:		3498			
Description:		FABRICATED PIPE AND PIPE FITTINGS			
87	2 of 4	ENE/249.0	174.4	Ward Couplox 6355 Shawson Dr Unit 2 Mississauga ON L5T 1T8	SCT
Established:		01-AUG-24			
Plant Size (ft²):		11000			
Employment:					
--- Details ---					
SIC/NAICS Code:		416210			
Description:		Metal Service Centres			
+					
SIC/NAICS Code:		416110			
Description:		Electrical Wiring and Construction Supplies Wholesaler-Distributors			
+					
SIC/NAICS Code:		416210			
Description:		Metal Service Centres			
+					
SIC/NAICS Code:		416120			
Description:		Plumbing, Heating and Air-Conditioning Equipment and Supplies Wholesaler-Distributors			
+					
SIC/NAICS Code:		417230			
Description:		Industrial Machinery, Equipment and Supplies Wholesaler-Distributors			
87	3 of 4	ENE/249.0	174.4	Ward Couplox - Div. of Ward Manufacturing Inc. 6355 Shawson Dr Unit 2 Mississauga ON L5T 1T8	SCT
Established:		1924			
Plant Size (ft²):		11000			
Employment:		4			
--- Details ---					
SIC/NAICS Code:		415290			
Description:		Other New Motor Vehicle Parts and Accessories Wholesaler-Distributors			
+					
SIC/NAICS Code:		416110			
Description:		Electrical Wiring and Construction Supplies Wholesaler-Distributors			
+					
SIC/NAICS Code:		416120			
214	erisinfo.com	EcoLog ERIS Ltd.			Order #: 20141222067
	10001223	Courtneypark Dr E Mississauga ON			

Map Key	Number of Records	Direction/ Distance m	Elevation m	Site	DB
Description:		Plumbing, Heating and Air-Conditioning Equipment and Supplies Wholesaler-Distributors			
+					
SIC/NAICS Code:		416210			
Description:		Metal Service Centres			
+					
SIC/NAICS Code:		417230			
Description:		Industrial Machinery, Equipment and Supplies Wholesaler-Distributors			
87	4 of 4	ENE/249.0	174.4	Beauty Counselors of Canada Inc. 6355 Shawson Dr Unit 1 Mississauga ON L5T 1T8	SCT
Established:		1938			
Plant Size (ft²):		10000			
Employment:		12			
--- Details ---					
SIC/NAICS Code:		414520			
Description:		Toiletries, Cosmetics and Sundries Wholesaler-Distributors			
88	1 of 1	NE/10.5	169.1	1200 COURTNEY DRIVE E MISSISSAUGA ON	EHS
Order No.:		20070606002			
Report Date:		6/14/2007			
Report Type:		CAN - Complete Report			
Search Radius (km):		0.25			
Addit. Info Ordered:					
89	1 of 18	NE/33.2	169.4	Siemens Healthcare Diagnostics Ltd. 1200 Courtney Park Dr E Mississauga ON	CA
Certificate #:		4463-8L7JF9			
Application Year:		2011			
Issue Date:		8/29/2011			
Approval Type:		Air			
Status:		Approved			
Application Type:					
Client Name:					
Client Address:					
Client City:					
Client Postal Code:					
Project Description:					
Contaminants:					
Emission Control:					
89	2 of 18	NE/33.2	169.4	ORLANDO CORPORATION 1200 COURTNEYPARK DRIVE MISSISSAUGA ON	EASR
CofA Number:		R-003-1017971981			
Date:		10/18/2012			
Status:		Registered			
Project Type:		Heating System			

Map Key	Number of Records	Direction/ Distance m	Elevation m	Site	DB
89	3 of 18	NE/33.2	169.4	Siemens Healthcare Diagnostics Limited 1200 COURTNEYPARK DRIVE EAST MISSISSAUGA ON L5T 1P2	GEN
Generator #:		ON2171700			
Approval Yrs:		2009			
SIC Code:		493190			
SIC Description:		Other Warehousing and Storage			
--- Details ---					
Waste Code:		112			
Waste Description:		ACID WASTE - HEAVY METALS			
+					
Waste Code:		113			
Waste Description:		ACID WASTE - OTHER METALS			
+					
Waste Code:		122			
Waste Description:		ALKALINE WASTES - OTHER METALS			
+					
Waste Code:		148			
Waste Description:		INORGANIC LABORATORY CHEMICALS			
+					
Waste Code:		211			
Waste Description:		AROMATIC SOLVENTS			
+					
Waste Code:		212			
Waste Description:		ALIPHATIC SOLVENTS			
+					
Waste Code:		261			
Waste Description:		PHARMACEUTICALS			
+					
Waste Code:		266			
Waste Description:		PHENOLIC WASTES			
+					
Waste Code:		267			
Waste Description:		ORGANIC ACIDS			
+					
Waste Code:		268			
Waste Description:		AMINES			
+					
Waste Code:		312			
Waste Description:		PATHOLOGICAL WASTES			

89	4 of 18	NE/33.2	169.4	Siemens Healthcare Diagnostics Limited 1200 COURTNEYPARK DRIVE EAST MISSISSAUGA ON L5T 1P2	GEN
Generator #:		ON2171700			
Approval Yrs:		2010			
SIC Code:		493190			
SIC Description:		Other Warehousing and Storage			
--- Details ---					
Waste Code:		113			
Waste Description:		ACID WASTE - OTHER METALS			
+					
Waste Code:		112			
Waste Description:		ACID WASTE - HEAVY METALS			
+					

Map Key	Number of Records	Direction/ Distance m	Elevation m	Site	DB
Waste Code: 266 Waste Description: PHENOLIC WASTES + Waste Code: 267 Waste Description: ORGANIC ACIDS + Waste Code: 268 Waste Description: AMINES + Waste Code: 312 Waste Description: PATHOLOGICAL WASTES + Waste Code: 211 Waste Description: AROMATIC SOLVENTS + Waste Code: 261 Waste Description: PHARMACEUTICALS + Waste Code: 122 Waste Description: ALKALINE WASTES - OTHER METALS + Waste Code: 212 Waste Description: ALIPHATIC SOLVENTS + Waste Code: 148 Waste Description: INORGANIC LABORATORY CHEMICALS					
89	5 of 18	NE/33.2	169.4	MCC POWERS (SEE & USE ON0905901) 1200 COURTNEY PARK DR. MISSISSAUGA ON L5T 1S2	GEN
Generator #: ON0965800 Approval Yrs: 88,89,90 SIC Code: 9949 SIC Description: OTHER REPAIR SERV. --- Details --- Waste Code: 241 Waste Description: HALOGENATED SOLVENTS					
89	6 of 18	NE/33.2	169.4	DADE BEHRING CANADA INC. 1200 COURTNEYPARK DRIVE EAST MISSISSAUGA ON L5T 1P2	GEN
Generator #: ON2171700 Approval Yrs: 03,04,06 SIC Code: 621510 SIC Description: Medical & Diagnostic Laboratories --- Details --- Waste Code: 261 Waste Description: PHARMACEUTICALS + Waste Code: 312 Waste Description: PATHOLOGICAL WASTES					
89	7 of 18	NE/33.2	169.4	Siemens Canada Limited 1200 COURTNEYPARK DRIVE EAST MISSISSAUGA ON	GEN

Map Key	Number of Records	Direction/ Distance m	Elevation m	Site	DB
Generator #: Approval Yrs: SIC Code: SIC Description:					
		ON2171700			
		2013			
		493190			
		OTHER WAREHOUSING AND STORAGE			
--- Details ---					
Waste Code:		211			
Waste Description:		AROMATIC SOLVENTS			
+					
Waste Code:		112			
Waste Description:		ACID WASTE - HEAVY METALS			
+					
Waste Code:		267			
Waste Description:		ORGANIC ACIDS			
+					
Waste Code:		212			
Waste Description:		ALIPHATIC SOLVENTS			
+					
Waste Code:		122			
Waste Description:		ALKALINE WASTES - OTHER METALS			
+					
Waste Code:		261			
Waste Description:		PHARMACEUTICALS			
+					
Waste Code:		312			
Waste Description:		PATHOLOGICAL WASTES			
+					
Waste Code:		268			
Waste Description:		AMINES			
+					
Waste Code:		266			
Waste Description:		PHENOLIC WASTES			
+					
Waste Code:		148			
Waste Description:		INORGANIC LABORATORY CHEMICALS			
+					
Waste Code:		113			
Waste Description:		ACID WASTE - OTHER METALS			
89	8 of 18	NE/33.2	169.4	DADE DIAGNOSTICS CORPORATION 1200 COURTNEY PARK DRIVE EAST MISSISSAUGA ON L5T 1P2	GEN
Generator #: Approval Yrs: SIC Code: SIC Description:					
		ON2171700			
		96,97,98,99,00,01			
		8683			
		COMB. MED./RAD. LAB.			
--- Details ---					
Waste Code:		261			
Waste Description:		PHARMACEUTICALS			
+					
Waste Code:		312			
Waste Description:		PATHOLOGICAL WASTES			
89	9 of 18	NE/33.2	169.4	MCC POWERS 1200 COURTNEY PARK DR. MISSISSAUGA ON L5T 1S2	GEN

Map Key	Number of Records	Direction/ Distance m	Elevation m	Site	DB
Generator #:		ON0965800			
Approval Yrs:		86,87			
SIC Code:		0000			
SIC Description:		*** NOT DEFINED ***			
89	10 of 18	NE/33.2	169.4	Siemens Canada Limited 1200 COURTNEYPARK DRIVE EAST MISSISSAUGA ON L5T 1P2	GEN
Generator #:		ON2171700			
Approval Yrs:		As of April 2014			
SIC Code:					
SIC Description:					
--- Details ---					
Waste Code:		112			
Waste Description:		Acid solutions - containing heavy metals			
+					
Waste Code:		113			
Waste Description:		Acid solutions - containing other metals and non-metals			
+					
Waste Code:		122			
Waste Description:		Alkaline slutions - containing other metals and non-metals (not cyanide)			
+					
Waste Code:		211			
Waste Description:		Aromatic solvents and residues			
+					
Waste Code:		266			
Waste Description:		Phenolic waste streams			
+					
Waste Code:		267			
Waste Description:		Organic acids			
+					
Waste Code:		268			
Waste Description:		Amines			
+					
Waste Code:		212			
Waste Description:		Aliphatic solvents and residues			
+					
Waste Code:		312			
Waste Description:		Pathological wastes			
+					
Waste Code:		148			
Waste Description:		Misc. wastes and inorganic chemicals			
89	11 of 18	NE/33.2	169.4	LANDIS & GYR POWERS, LTD. 1200 COURTNEY PARK DRIVE MISSISSAUGA ON L5T 1S2	GEN
Generator #:		ON0905901			
Approval Yrs:		88,89,90			
SIC Code:		0000			
SIC Description:		*** NOT DEFINED ***			
--- Details ---					
Waste Code:		252			
Waste Description:		WASTE OILS & LUBRICANTS			

Map Key	Number of Records	Direction/ Distance m	Elevation m	Site	DB
89	12 of 18	NE/33.2	169.4	MCC POWERS (SEE & USE ON0905901) 25-376 1200 COURTNEY PARK DR. MISSISSAUGA ON L5T 1S2	GEN
Generator #:		ON0965800			
Approval Yrs:		92,93,94,95,96,97,98			
SIC Code:		9949			
SIC Description:		OTHER REPAIR SERV.			
89	13 of 18	NE/33.2	169.4	Siemens Canada Limited 1200 COURTNEYPARK DRIVE EAST MISSISSAUGA ON L5T 1P2	GEN
Generator #:		ON2171700			
Approval Yrs:		2012			
SIC Code:		493190			
SIC Description:		Other Warehousing and Storage			
--- Details ---					
Waste Code:		268			
Waste Description:		AMINES			
+					
Waste Code:		112			
Waste Description:		ACID WASTE - HEAVY METALS			
+					
Waste Code:		122			
Waste Description:		ALKALINE WASTES - OTHER METALS			
+					
Waste Code:		212			
Waste Description:		ALIPHATIC SOLVENTS			
+					
Waste Code:		267			
Waste Description:		ORGANIC ACIDS			
+					
Waste Code:		211			
Waste Description:		AROMATIC SOLVENTS			
+					
Waste Code:		261			
Waste Description:		PHARMACEUTICALS			
+					
Waste Code:		148			
Waste Description:		INORGANIC LABORATORY CHEMICALS			
+					
Waste Code:		266			
Waste Description:		PHENOLIC WASTES			
+					
Waste Code:		312			
Waste Description:		PATHOLOGICAL WASTES			
+					
Waste Code:		113			
Waste Description:		ACID WASTE - OTHER METALS			
89	14 of 18	NE/33.2	169.4	LANDIS & GY(OUT OF BUSINESS) 25-376 1200 COURTNEY PARK DRIVE MISSISSAUGA ON L5T 1S2	GEN
Generator #:		ON0905901			

220

erisinfo.com | EcoLog ERIS Ltd.
10001223 Courtneypark Dr E Mississauga ON

Order #: 20141222067

Map Key	Number of Records	Direction/ Distance m	Elevation m	Site	DB
Approval Yrs:		92,93,95,96,97,98			
SIC Code:		9949			
SIC Description:		OTHER REPAIR SERV.			
--- Details ---					
Waste Code:		252			
Waste Description:		WASTE OILS & LUBRICANTS			
89	15 of 18	NE/33.2	169.4	Siemens Canada Limited 1200 COURTNEYPARK DRIVE EAST MISSISSAUGA ON L5T 1P2	GEN
Generator #:		ON2171700			
Approval Yrs:		2011			
SIC Code:		493190			
SIC Description:		Other Warehousing and Storage			
--- Details ---					
Waste Code:		212			
Waste Description:		ALIPHATIC SOLVENTS			
+					
Waste Code:		112			
Waste Description:		ACID WASTE - HEAVY METALS			
+					
Waste Code:		266			
Waste Description:		PHENOLIC WASTES			
+					
Waste Code:		211			
Waste Description:		AROMATIC SOLVENTS			
+					
Waste Code:		122			
Waste Description:		ALKALINE WASTES - OTHER METALS			
+					
Waste Code:		261			
Waste Description:		PHARMACEUTICALS			
+					
Waste Code:		113			
Waste Description:		ACID WASTE - OTHER METALS			
+					
Waste Code:		148			
Waste Description:		INORGANIC LABORATORY CHEMICALS			
+					
Waste Code:		267			
Waste Description:		ORGANIC ACIDS			
+					
Waste Code:		268			
Waste Description:		AMINES			
+					
Waste Code:		312			
Waste Description:		PATHOLOGICAL WASTES			
89	16 of 18	NE/33.2	169.4	LANDIS & GYR POWERS, LTD. 1200 COURTNEY PARK DRIVE MISSISSAUGA ON L5T 1S2	25-376 GEN
Generator #:		ON0905901			
Approval Yrs:		94			
SIC Code:		9949			
SIC Description:		OTHER REPAIR SERV.			

Map Key	Number of Records	Direction/ Distance m	Elevation m	Site	DB
--- Details --- Waste Code: 252 Waste Description: WASTE OILS & LUBRICANTS					
89	17 of 18	NE/33.2	169.4	Siemens Medical Diagnostics 1200 Courtneypark Dr E Mississauga ON L5T 1P2	SCT
Established: Plant Size (ft²): Employment:		01-AUG-80			
--- Details --- SIC/NAICS Code: 334512 Description: Measuring, Medical and Controlling Devices Manufacturing + SIC/NAICS Code: 339110 Description: Medical Equipment and Supplies Manufacturing					
89	18 of 18	NE/33.2	169.4	Siemens Healthcare Diagnostic 1200 Courtneypark Dr E Mississauga ON L5T 1P2	SCT
Established: Plant Size (ft²): Employment:		01-JUL-94 31000			
--- Details --- SIC/NAICS Code: 417930 Description: Professional Machinery, Equipment and Supplies Wholesaler-Distributors + SIC/NAICS Code: 417930 Description: Professional Machinery, Equipment and Supplies Wholesaler-Distributors					
90	1 of 11	NE/70.2	168.4	ORLANDO CORPORATION 6430 VIPOND DRIVE MISSISSAUGA ON L5T 1W8	EASR
CofA Number: Date: Status: Project Type:		R-003-7208523379 10/22/2012 Registered Heating System			
90	2 of 11	NE/70.2	168.4	6430 VIPOND DR. MISSISSAUGA ON L5T 1W8	EHS
Order No.: Report Date: Report Type: Search Radius (km): Addit. Info Ordered:		20070117012 1/26/2007 CAN - Complete Report 0.25			
90	3 of 11	NE/70.2	168.4	Boston Scientific Ltd 6430 Vipond Drive Mississauga ON	GEN

Map Key	Number of Records	Direction/ Distance m	Elevation m	Site	DB
Generator #: ON9749216 Approval Yrs: 2013 SIC Code: 419190 SIC Description: OTHER WHOLESALE AGENTS AND BROKERS --- Details --- Waste Code: 331 Waste Description: WASTE COMPRESSED GASES + Waste Code: 312 Waste Description: PATHOLOGICAL WASTES					
90	4 of 11	NE/70.2	168.4	Boston Scientific Ltd 6430 Vipond Drive Mississauga ON L5T 1W8	GEN
Generator #: ON9749216 Approval Yrs: 2009 SIC Code: 419190 SIC Description: Other Wholesale Agents and Brokers --- Details --- Waste Code: 312 Waste Description: PATHOLOGICAL WASTES					
90	5 of 11	NE/70.2	168.4	Boston Scientific Ltd 6430 Vipond Drive Mississauga ON L5T 1W8	GEN
Generator #: ON9749216 Approval Yrs: 07,08 SIC Code: 419190 SIC Description: Other Wholesale Agents and Brokers --- Details --- Waste Code: 312 Waste Description: PATHOLOGICAL WASTES					
90	6 of 11	NE/70.2	168.4	Boston Scientific Ltd 6430 Vipond Drive Mississauga ON L5T 1W8	GEN
Generator #: ON9749216 Approval Yrs: As of April 2014 SIC Code: SIC Description: --- Details --- Waste Code: 331 Waste Description: Waste compressed gases including cylinders + Waste Code: 312 Waste Description: Pathological wastes					
90	7 of 11	NE/70.2	168.4	Boston Scientific Ltd 6430 Vipond Drive Mississauga ON L5T 1W8	GEN
Generator #: ON9749216					

Map Key	Number of Records	Direction/ Distance m	Elevation m	Site	DB
Approval Yrs:		2012			
SIC Code:		419190			
SIC Description:		Other Wholesale Agents and Brokers			
--- Details ---					
Waste Code:		312			
Waste Description:		PATHOLOGICAL WASTES			
+					
Waste Code:		331			
Waste Description:		WASTE COMPRESSED GASES			
90	8 of 11	NE/70.2	168.4	Boston Scientific Ltd 6430 Vipond Drive Mississauga ON L5T 1W8	GEN
Generator #:		ON9749216			
Approval Yrs:		2011			
SIC Code:		419190			
SIC Description:		Other Wholesale Agents and Brokers			
--- Details ---					
Waste Code:		331			
Waste Description:		WASTE COMPRESSED GASES			
+					
Waste Code:		312			
Waste Description:		PATHOLOGICAL WASTES			
90	9 of 11	NE/70.2	168.4	Boston Scientific Ltd 6430 Vipond Drive Mississauga ON L5T 1W8	GEN
Generator #:		ON9749216			
Approval Yrs:		2010			
SIC Code:		419190			
SIC Description:		Other Wholesale Agents and Brokers			
--- Details ---					
Waste Code:		331			
Waste Description:		WASTE COMPRESSED GASES			
+					
Waste Code:		312			
Waste Description:		PATHOLOGICAL WASTES			
90	10 of 11	NE/70.2	168.4	KANEMATSU CANADA INC SPECIALTY 6430 VIPOND DR MISSISSAUGA ON L5T 1W8	SCT
Established:		1977			
Plant Size (ft²):					
Employment:		17			
--- Details ---					
SIC/NAICS Code:		5051			
Description:		METALS SERVICE CENTERS & OFFICES			
90	11 of 11	NE/70.2	168.4	KANEMATSU CANADA INC 6430 VIPOND DR MISSISSAUGA ON L5T 1W8	SCT

Map Key	Number of Records	Direction/ Distance m	Elevation m	Site	DB
Established: 1952 Plant Size (ft²): Employment: 18 --- Details --- SIC/NAICS Code: 5051 Description: METALS SERVICE CENTERS & OFFICES					
91	1 of 2	NE/148.1	168.5	ORLANDO CORPORATION 6450 VIPOND DRIVE MISSISSAUGA ON L5T 1W8	EASR
CofA Number: R-003-8220057229 Date: 10/23/2012 Status: Registered Project Type: Heating System					
91	2 of 2	NE/148.1	168.5	KEANALL INDUSTRIES INC. 6450 VIPOND DR MISSISSAUGA ON L5T 1W8	SCT
Established: 1993 Plant Size (ft²): 0 Employment: 100 --- Details --- SIC/NAICS Code: 3631 Description: HOUSEHOLD COOKING EQUIPMENT					
92	1 of 8	ENE/100.7	168.0	VIPOND AUTOMATIC SPRINKLERS CO LTD 6380 VIPOND DR MISSISSAUGA ON L5T 1A1	EXP
Instance ID: 46221 TSSA Program Area: Maximum Hazard Rank: Instance Number: 10861288 Instance Type: FS Liquid Fuel Tank Status: EXPIRED Description: Fuels Safety Private Fuel Outlet - Self Serve					
92	2 of 8	ENE/100.7	168.0	VIPOND AUTOMATIC SPRINKLERS CO LTD 6380 VIPOND DR MISSISSAUGA ON	EXP
Instance ID: 381167 TSSA Program Area: Maximum Hazard Rank: Instance Number: 9251075 Instance Type: FS Facility Status: EXPIRED Description: Fuels Safety Private Fuel Outlet - Self Serve					

Map Key	Number of Records	Direction/ Distance m	Elevation m	Site	DB
92	3 of 8	ENE/100.7	168.0	VIPOND AUTOMATIC SPRINKLERS CO LTD 6380 VIPOND DR MISSISSAUGA ON	EXP
Instance ID:		46221			
TSSA Program Area:					
Maximum Hazard Rank:					
Instance Number:		10861288			
Instance Type:		FS Liquid Fuel Tank			
Status:		EXPIRED			
Description:		FS Liquid Fuel Tank			
92	4 of 8	ENE/100.7	168.0	VIPOND AUTOMATIC SPRINKLERS CO LTD 6380 VIPOND DR MISSISSAUGA ON L5T 1A1	EXP
Instance ID:		47062			
TSSA Program Area:					
Maximum Hazard Rank:					
Instance Number:		10861306			
Instance Type:		FS Liquid Fuel Tank			
Status:		EXPIRED			
Description:		Fuels Safety Private Fuel Outlet - Self Serve			
92	5 of 8	ENE/100.7	168.0	VIPOND AUTOMATIC SPRINKLERS CO LTD 6380 VIPOND DR MISSISSAUGA ON	EXP
Instance ID:		47196			
TSSA Program Area:					
Maximum Hazard Rank:					
Instance Number:		10861315			
Instance Type:		FS Piping			
Status:		EXPIRED			
Description:		FS Piping			
92	6 of 8	ENE/100.7	168.0	VIPOND AUTOMATIC SPRINKLERS CO LTD 6380 VIPOND DR MISSISSAUGA ON	EXP
Instance ID:		47062			
TSSA Program Area:					
Maximum Hazard Rank:					
Instance Number:		10861306			
Instance Type:		FS Liquid Fuel Tank			
Status:		EXPIRED			
Description:		FS Liquid Fuel Tank			
92	7 of 8	ENE/100.7	168.0	VIPOND AUTOMATIC SPRINKLERS CO LTD 6380 VIPOND DR	EXP

Map Key	Number of Records	Direction/ Distance m	Elevation m	Site	DB
MISSISSAUGA ON					
Instance ID:		47022			
TSSA Program Area:					
Maximum Hazard Rank:					
Instance Number:		10861297			
Instance Type:		FS Piping			
Status:		EXPIRED			
Description:		FS Piping			
92	8 of 8	ENE/100.7	168.0	Vipond Inc. 6380 Vipond Drive Mississauga ON	GEN
Generator #:		ON1519189			
Approval Yrs:		2013			
SIC Code:		339990			
SIC Description:		ALL OTHER MISCELLANEOUS MANUFACTURING			
--- Details ---					
Waste Code:		251			
Waste Description:		OIL SKIMMINGS & SLUDGES			
+					
Waste Code:		146			
Waste Description:		OTHER SPECIFIED INORGANICS			
+					
Waste Code:		212			
Waste Description:		ALIPHATIC SOLVENTS			
+					
Waste Code:		252			
Waste Description:		WASTE OILS & LUBRICANTS			
93	1 of 1	NE/169.6	168.1	RICHARDS-WILCOX CANADA INC. 6450 MISSISSAUGA ON L5T 1T7	GEN
Generator #:		ON8858412			
Approval Yrs:		04,05			
SIC Code:		332321			
SIC Description:		Metal Window and Door Manufacturing			
--- Details ---					
Waste Code:		113			
Waste Description:		ACID WASTE - OTHER METALS			
+					
Waste Code:		212			
Waste Description:		ALIPHATIC SOLVENTS			
+					
Waste Code:		213			
Waste Description:		PETROLEUM DISTILLATES			
+					
Waste Code:		232			
Waste Description:		POLYMERIC RESINS			
+					
Waste Code:		251			
Waste Description:		OIL SKIMMINGS & SLUDGES			
+					
Waste Code:		252			
Waste Description:		WASTE OILS & LUBRICANTS			
227	erisinfo.com EcoLog ERIS Ltd. 10001223 Courtneypark Dr E Mississauga ON			Order #: 20141222067	

Order #: 20141222067

Map Key	Number of Records	Direction/ Distance m	Elevation m	Site	DB
--- Details ---					
Waste Code:	252				
Waste Description:	WASTE OILS & LUBRICANTS				
+					
Waste Code:	253				
Waste Description:	EMULSIFIED OILS				
97	1 of 11	ENE/118.0	167.7	VIPOND AUTOMATIC SPRINKLER CO. LTD40-154 6380 VIPOND DR. MISSISSAUGA ON L5T 1A1	GEN
Generator #:	ON0933100				
Approval Yrs:	94,95				
SIC Code:	4252				
SIC Description:	AUTO SPINKLER SYS.				
--- Details ---					
Waste Code:	252				
Waste Description:	WASTE OILS & LUBRICANTS				
97	2 of 11	ENE/118.0	167.7	Vipond Inc. 6380 Vipond Drive Mississauga ON L5T 1A1	GEN
Generator #:	ON1519189				
Approval Yrs:	2012				
SIC Code:	339990				
SIC Description:	All Other Miscellaneous Manufacturing				
--- Details ---					
Waste Code:	146				
Waste Description:	OTHER SPECIFIED INORGANICS				
+					
Waste Code:	212				
Waste Description:	ALIPHATIC SOLVENTS				
+					
Waste Code:	252				
Waste Description:	WASTE OILS & LUBRICANTS				
+					
Waste Code:	251				
Waste Description:	OIL SKIMMINGS & SLUDGES				
97	3 of 11	ENE/118.0	167.7	Vipond Inc. 6380 Vipond Drive Mississauga ON L5T 1A1	GEN
Generator #:	ON1519189				
Approval Yrs:	2009				
SIC Code:	339990				
SIC Description:	All Other Miscellaneous Manufacturing				
--- Details ---					
Waste Code:	146				
Waste Description:	OTHER SPECIFIED INORGANICS				
+					
Waste Code:	212				
Waste Description:	ALIPHATIC SOLVENTS				
+					

Map Key	Number of Records	Direction/ Distance m	Elevation m	Site	DB
Waste Code: 251 Waste Description: OIL SKIMMINGS & SLUDGES + Waste Code: 252 Waste Description: WASTE OILS & LUBRICANTS					
97	4 of 11	ENE/118.0	167.7	Vipond Inc. 6380 Vipond Drive Mississauga ON L5T 1A1	GEN
Generator #: ON1519189 Approval Yrs: As of April 2014 SIC Code: SIC Description:					
--- Details ---					
Waste Code: 212 Waste Description: Aliphatic solvents and residues + Waste Code: 251 Waste Description: Waste oils/sludges (petroleum based) + Waste Code: 146 Waste Description: Other specified inorganic sludges, slurries or solids + Waste Code: 252 Waste Description: Waste crankcase oils and lubricants					
97	5 of 11	ENE/118.0	167.7	VIPOND FIRE PROTECTION LTD. 154 6380 VIPOND DRIVE MISSISSAUGA ON L5T 1A1	40- GEN
Generator #: ON0933100 Approval Yrs: 92,93,96,97,98 SIC Code: 4252 SIC Description: AUTO SPINKLER SYS.					
--- Details ---					
Waste Code: 252 Waste Description: WASTE OILS & LUBRICANTS					
97	6 of 11	ENE/118.0	167.7	Vipond Inc. 6380 Vipond Drive Mississauga ON L5T 1A1	GEN
Generator #: ON1519189 Approval Yrs: 2011 SIC Code: 339990 SIC Description: All Other Miscellaneous Manufacturing					
--- Details ---					
Waste Code: 212 Waste Description: ALIPHATIC SOLVENTS + Waste Code: 251 Waste Description: OIL SKIMMINGS & SLUDGES + Waste Code: 146					

Map Key	Number of Records	Direction/ Distance m	Elevation m	Site	DB
Waste Description: + Waste Code: Waste Description:		OTHER SPECIFIED INORGANICS 252 WASTE OILS & LUBRICANTS			
97	7 of 11	ENE/118.0	167.7	VIPOND FIRE PROTECTION LIMITED 6380 VIPOND DRIVE MISSISSAUGA ON L5T 1A1	GEN
Generator #: Approval Yrs: SIC Code: SIC Description:		ON0933100 99,00,01 4252 AUTO SPINKLER SYS.			
--- Details --- Waste Code: Waste Description:		252 WASTE OILS & LUBRICANTS			
97	8 of 11	ENE/118.0	167.7	VIPOND AUTOMATIC SPRINKLER CO. LTD 6380 VIPOND DR. MISSISSAUGA ON L5T 1A1	GEN
Generator #: Approval Yrs: SIC Code: SIC Description:		ON0933100 86,87,88,89,90 4252 AUTO SPINKLER SYS.			
--- Details --- Waste Code: Waste Description:		252 WASTE OILS & LUBRICANTS			
97	9 of 11	ENE/118.0	167.7	Vipond Inc. 6380 Vipond Drive Mississauga ON L5T 1A1	GEN
Generator #: Approval Yrs: SIC Code: SIC Description:		ON1519189 2010 339990 All Other Miscellaneous Manufacturing			
--- Details --- Waste Code: Waste Description: + Waste Code: Waste Description: + Waste Code: Waste Description: + Waste Code: Waste Description:		252 WASTE OILS & LUBRICANTS 146 OTHER SPECIFIED INORGANICS 212 ALIPHATIC SOLVENTS 251 OIL SKIMMINGS & SLUDGES			
97	10 of 11	ENE/118.0	167.7	Vipond Inc. 6380 Vipond Drive Mississauga ON L5T 1A1	GEN
Generator #: Approval Yrs:		ON1519189 05,06,07,08			

Map Key	Number of Records	Direction/ Distance m	Elevation m	Site	DB
SIC Code: 339990 SIC Description: All Other Miscellaneous Manufacturing --- Details --- Waste Code: 146 Waste Description: OTHER SPECIFIED INORGANICS + Waste Code: 212 Waste Description: ALIPHATIC SOLVENTS + Waste Code: 251 Waste Description: OIL SKIMMINGS & SLUDGES + Waste Code: 252 Waste Description: WASTE OILS & LUBRICANTS					
97	11 of 11	ENE/118.0	167.7	VIPOND AUTOMATIC SPRINKLERS CO LTD 6380 VIPOND DR MISSISSAUGA ON L5T 1A1	PRT
Location ID: 9277 Type: private Expiry Date: Capacity (L): 18184.00 Licence #: 0001012452					
98	1 of 3	NE/43.7	167.2	ORLANDO CORPORATION 1401 COURTNEYPARK DRIVE MISSISSAUGA ON	EASR
CofA Number: R-003-9177294481 Date: 10/18/2012 Status: Registered Project Type: Heating System					
98	2 of 3	NE/43.7	167.2	Canadian Bearings 1401 Courtney Park Dr. E Mississauga ON	GEN
Generator #: ON3492288 Approval Yrs: 03,04,06 SIC Code: 441310 SIC Description: Automotive Parts & Accessories Stores --- Details --- Waste Code: 252 Waste Description: WASTE OILS & LUBRICANTS + Waste Code: 263 Waste Description: ORGANIC LABORATORY CHEMICALS					
98	3 of 3	NE/43.7	167.2	Dainolite Ltd. 1401 Courtneypark Dr E Mississauga ON L5T 2E4	SCT

Map Key	Number of Records	Direction/ Distance m	Elevation m	Site	DB
Established: Plant Size (ft²): Employment:					
01-AUG-86 53000					
--- Details ---					
SIC/NAICS Code: 335120 Description: Lighting Fixture Manufacturing + SIC/NAICS Code: 335120 Description: Lighting Fixture Manufacturing + SIC/NAICS Code: 337126 Description: Household Furniture (except Wood and Upholstered) Manufacturing + SIC/NAICS Code: 337127 Description: Institutional Furniture Manufacturing					
99	1 of 4	NE/172.1	167.6	ORLANDO CORPORATION 6455 VIPOND DRIVE MISSISSAUGA ON L5T 1J9	EASR
CofA Number: R-003-9219143200 Date: 10/23/2012 Status: Registered Project Type: Heating System					
99	2 of 4	NE/172.1	167.6	6455 Vipond Drive Mississauga ON L5T 1J9	EHS
Order No.: 20100726030 Report Date: 8/5/2010 Report Type: Standard Report Search Radius (km): 0.25 Addit. Info Ordered:					
99	3 of 4	NE/172.1	167.6	6455 Vipond Drive Mississauga ON L5T 1J9	EHS
Order No.: 20061017011 Report Date: 10/25/2006 Report Type: Complete Report Search Radius (km): 0.25 Addit. Info Ordered:					
99	4 of 4	NE/172.1	167.6	Go-Jo Industries 6455 Vipond Dr. Mississauga ON L5T 1J9	GEN
Generator #: ON1820840 Approval Yrs: 03,04,05 SIC Code: 325610 SIC Description: Soap & Cleaning Compound Mfg.					
--- Details --- Waste Code: 261 Waste Description: PHARMACEUTICALS					

Map Key	Number of Records	Direction/ Distance m	Elevation m	Site	DB
+ Waste Code: 262 Waste Description: DETERGENTS/SOAPS					
100	1 of 4	NE/33.2	167.0	ORLANDO CORPORATION 1280 COURTNEYPARK DRIVE MISSISSAUGA ON	EASR
CofA Number: R-003-7180073173 Date: 10/18/2012 Status: Registered Project Type: Heating System					
100	2 of 4	NE/33.2	167.0	1280 Courtneypark Drive East Mississauga ON L5T 1N6	EHS
Order No.: 20060602013 Report Date: 6/13/2006 Report Type: Complete Report Search Radius (km): 0.25 Addit. Info Ordered:					
100	3 of 4	NE/33.2	167.0	BioAdvantex Pharma Inc. 1280 Courtneypark Dr E Mississauga ON L5T 1N6	SCT
Established: 01-AUG-96 Plant Size (ft²): Employment: --- Details --- SIC/NAICS Code: 311990 Description: All Other Food Manufacturing + SIC/NAICS Code: 325410 Description: Pharmaceutical and Medicine Manufacturing + SIC/NAICS Code: 325410 Description: Pharmaceutical and Medicine Manufacturing					
100	4 of 4	NE/33.2	167.0	Canada Bonded Attorney 1280 Courtneypark Dr E Mississauga ON L5T 1N6	SCT
Established: 01-AUG-11 Plant Size (ft²): Employment: --- Details --- SIC/NAICS Code: 511140 Description: Directory and Mailing List Publishers					
101	1 of 1	NE/157.2	167.2	Derry Road East And Bramalea Road Mississauga ON	EHS

Map Key	Number of Records	Direction/ Distance m	Elevation m	Site	DB
Order No.: 20120411013 Report Date: 4/23/2012 Report Type: Custom Report Search Radius (km): 0.3 Addit. Info Ordered:					
102	1 of 10	SW/241.2	181.8	6550 Danville Road Mississauga ON L5T 2S6	EHS
Order No.: 20050401003 Report Date: 4/11/2005 Report Type: Search Radius (km): 0.25 Addit. Info Ordered: Fire Insur. Maps and/or Site Plans					
102	2 of 10	SW/241.2	181.8	6550 Danville Road Mississauga ON	EHS
Order No.: 20140929062 Report Date: 02-OCT-14 Report Type: Custom Report Search Radius (km): .25 Addit. Info Ordered:					
102	3 of 10	SW/241.2	181.8	BRUCE R SMITH LTD 6550 DANVILLE RD MISSISSAUGA ON L5T 2S6	FSTH
License Issue Date: 7/3/2001 Tank Status: Licensed Tank Status As Of: August 2007 Operation Type: Private Fuel Outlet Facility Type: Gasoline Station - Self Serve --- Details --- Status: Active Capacity (L): 50000 Year of Installation: 2000 Corrosion Protection: Tank Fuel Type: Liquid Fuel Double Wall UST - Diesel + Status: Active Capacity (L): 50000 Year of Installation: 2000 Corrosion Protection: Tank Fuel Type: Liquid Fuel Double Wall UST - Diesel					
102	4 of 10	SW/241.2	181.8	BRUCE R SMITH LTD 6550 DANVILLE RD MISSISSAUGA ON L5T 2S6	FSTH
License Issue Date: 7/3/2001 Tank Status: Licensed Tank Status As Of: December 2008 Operation Type: Private Fuel Outlet Facility Type: Gasoline Station - Self Serve					
235	erisinfo.com EcoLog ERIS Ltd. 10001223 Courtney Park Dr E Mississauga ON				Order #: 20141222067

Map Key	Number of Records	Direction/ Distance m	Elevation m	Site	DB
<div> <div>--- Details ---</div> <div> <div>Status:</div> <div>Active</div> </div> <div> <div>Capacity (L):</div> <div>50000</div> </div> <div> <div>Year of Installation:</div> <div>2000</div> </div> <div> <div>Corrosion Protection:</div> <div></div> </div> <div> <div>Tank Fuel Type:</div> <div>Liquid Fuel Double Wall UST - Diesel</div> </div> <div>+</div> <div> <div>Status:</div> <div>Active</div> </div> <div> <div>Capacity (L):</div> <div>50000</div> </div> <div> <div>Year of Installation:</div> <div>2000</div> </div> <div> <div>Corrosion Protection:</div> <div></div> </div> <div> <div>Tank Fuel Type:</div> <div>Liquid Fuel Double Wall UST - Diesel</div> </div> </div>					
102	5 of 10	SW/241.2	181.8	BRUCE R. SMITH LIMITED 6550 DANVILLE ROAD MISSISSAUGA ON L5T 2S6	GEN
<div> <div>Generator #:</div> <div>ON0587103</div> </div> <div> <div>Approval Yrs:</div> <div>As of April 2014</div> </div> <div> <div>SIC Code:</div> <div></div> </div> <div> <div>SIC Description:</div> <div></div> </div> <div> <div>--- Details ---</div> <div> <div>Waste Code:</div> <div>252</div> </div> <div> <div>Waste Description:</div> <div>Waste crankcase oils and lubricants</div> </div> <div>+</div> <div> <div>Waste Code:</div> <div>251</div> </div> <div> <div>Waste Description:</div> <div>Waste oils/sludges (petroleum based)</div> </div> <div>+</div> <div> <div>Waste Code:</div> <div>213</div> </div> <div> <div>Waste Description:</div> <div>Petroleum distillates</div> </div> <div>+</div> <div> <div>Waste Code:</div> <div>212</div> </div> <div> <div>Waste Description:</div> <div>Aliphatic solvents and residues</div> </div> </div>					
102	6 of 10	SW/241.2	181.8	BRUCE R. SMITH LIMITED 6550 DANVILLE ROAD MISSISSAUGA ON L5T 2S6	GEN
<div> <div>Generator #:</div> <div>ON0587103</div> </div> <div> <div>Approval Yrs:</div> <div>2011</div> </div> <div> <div>SIC Code:</div> <div>484121</div> </div> <div> <div>SIC Description:</div> <div>General Freight Trucking Long Distance Truck-Load</div> </div> <div> <div>--- Details ---</div> <div> <div>Waste Code:</div> <div>213</div> </div> <div> <div>Waste Description:</div> <div>PETROLEUM DISTILLATES</div> </div> <div>+</div> <div> <div>Waste Code:</div> <div>251</div> </div> <div> <div>Waste Description:</div> <div>OIL SKIMMINGS & SLUDGES</div> </div> <div>+</div> <div> <div>Waste Code:</div> <div>252</div> </div> <div> <div>Waste Description:</div> <div>WASTE OILS & LUBRICANTS</div> </div> <div>+</div> <div> <div>Waste Code:</div> <div>212</div> </div> <div> <div>Waste Description:</div> <div>ALIPHATIC SOLVENTS</div> </div> </div>					
102	7 of 10	SW/241.2	181.8	BRUCE R. SMITH LIMITED	GEN

Map Key	Number of Records	Direction/ Distance m	Elevation m	Site	DB
<hr/>					
				6550 DANVILLE ROAD MISSISSAUGA ON L5T 2S6	
Generator #:		ON0587103			
Approval Yrs:		99,00,01,02,03,04,05,06,07,08			
SIC Code:		4561			
SIC Description:		GEN. FREIGHT TRUCK.			
--- Details ---					
Waste Code:		221			
Waste Description:		LIGHT FUELS			
+					
Waste Code:		251			
Waste Description:		OIL SKIMMINGS & SLUDGES			
+					
Waste Code:		212			
Waste Description:		ALIPHATIC SOLVENTS			
+					
Waste Code:		213			
Waste Description:		PETROLEUM DISTILLATES			
+					
Waste Code:		252			
Waste Description:		WASTE OILS & LUBRICANTS			
<hr/>					
<u>102</u>	8 of 10	SW/241.2	181.8	BRUCE R. SMITH LIMITED 6550 DANVILLE ROAD MISSISSAUGA ON L5T 2S6	GEN
Generator #:		ON0587103			
Approval Yrs:		2010			
SIC Code:		484121			
SIC Description:		General Freight Trucking Long Distance Truck-Load			
--- Details ---					
Waste Code:		251			
Waste Description:		OIL SKIMMINGS & SLUDGES			
+					
Waste Code:		212			
Waste Description:		ALIPHATIC SOLVENTS			
+					
Waste Code:		252			
Waste Description:		WASTE OILS & LUBRICANTS			
+					
Waste Code:		213			
Waste Description:		PETROLEUM DISTILLATES			
<hr/>					
<u>102</u>	9 of 10	SW/241.2	181.8	BRUCE R. SMITH LIMITED 6550 DANVILLE ROAD MISSISSAUGA ON L5T 2S6	GEN
Generator #:		ON0587103			
Approval Yrs:		2012			
SIC Code:		484121			
SIC Description:		General Freight Trucking Long Distance Truck-Load			
--- Details ---					
Waste Code:		252			
Waste Description:		WASTE OILS & LUBRICANTS			
+					
Waste Code:		212			

Map Key	Number of Records	Direction/ Distance m	Elevation m	Site	DB
<div> <div>Waste Description:</div> <div>+</div> <div>Waste Code:</div> <div>Waste Description:</div> <div>+</div> <div>Waste Code:</div> <div>Waste Description:</div> </div> <div>ALIPHATIC SOLVENTS</div> <div>213</div> <div>PETROLEUM DISTILLATES</div> <div>251</div> <div>OIL SKIMMINGS & SLUDGES</div>					
102	10 of 10	SW/241.2	181.8	BRUCE R. SMITH LIMITED 6550 DANVILLE ROAD MISSISSAUGA ON L5T 2S6	GEN
<div> <div>Generator #:</div> <div>Approval Yrs:</div> <div>SIC Code:</div> <div>SIC Description:</div> </div> <div>ON0587103</div> <div>2009</div> <div>484121</div> <div>General Freight Trucking Long Distance Truck-Load</div>					
<div> <div>--- Details ---</div> <div>Waste Code:</div> <div>Waste Description:</div> <div>+</div> <div>Waste Code:</div> <div>Waste Description:</div> <div>+</div> <div>Waste Code:</div> <div>Waste Description:</div> <div>+</div> <div>Waste Code:</div> <div>Waste Description:</div> </div> <div>212</div> <div>ALIPHATIC SOLVENTS</div> <div>213</div> <div>PETROLEUM DISTILLATES</div> <div>251</div> <div>OIL SKIMMINGS & SLUDGES</div> <div>252</div> <div>WASTE OILS & LUBRICANTS</div>					
103	1 of 1	NE/11.9	166.8	1401 & 1411 COURTNEYPARK DRIVE E MISSISSAUGA ON	EHS
<div> <div>Order No.:</div> <div>Report Date:</div> <div>Report Type:</div> <div>Search Radius (km):</div> <div>Addit. Info Ordered:</div> </div> <div>20070607001</div> <div>6/12/2007</div> <div>CAN - Complete Report</div> <div>0.25</div> <div></div>					
104	1 of 1	SW/208.2	181.8	Danville Rd Mississauga ON	EHS
<div> <div>Order No.:</div> <div>Report Date:</div> <div>Report Type:</div> <div>Search Radius (km):</div> <div>Addit. Info Ordered:</div> </div> <div>19990706011</div> <div>7/14/99</div> <div>Complete Report</div> <div>0.50</div> <div></div>					
105	1 of 10	NNE/244.1	166.8	PUROLATOR INC 6505 VIPOND DR MISSISSAUGA ON	EXP
<div> <div>Instance ID:</div> <div>TSSA Program Area:</div> <div>Maximum Hazard Rank:</div> <div>Instance Number:</div> <div>Instance Type:</div> </div> <div>46664</div> <div></div> <div></div> <div>10861344</div> <div>FS Piping</div>					
238	erisinfo.com EcoLog ERIS Ltd. 10001223 Courtneypark Dr E Mississauga ON			Order #: 20141222067	

Map Key	Number of Records	Direction/ Distance m	Elevation m	Site	DB
Status: Description:		EXPIRED FS Piping			
105	2 of 10	NNE/244.1	166.8	PUROLATOR INC 6505 VIPOND DR MISSISSAUGA ON	EXP
Instance ID: TSSA Program Area: Maximum Hazard Rank: Instance Number: Instance Type: Status: Description:	46653	10861360 FS Piping EXPIRED FS Piping			
105	3 of 10	NNE/244.1	166.8	PUROLATOR INC 6505 VIPOND DR MISSISSAUGA ON	EXP
Instance ID: TSSA Program Area: Maximum Hazard Rank: Instance Number: Instance Type: Status: Description:	47029	10861336 FS Liquid Fuel Tank EXPIRED FS Liquid Fuel Tank			
105	4 of 10	NNE/244.1	166.8	PUROLATOR INC 6505 VIPOND DR MISSISSAUGA ON	EXP
Instance ID: TSSA Program Area: Maximum Hazard Rank: Instance Number: Instance Type: Status: Description:	46929	10861330 FS Piping EXPIRED FS Piping			
105	5 of 10	NNE/244.1	166.8	PUROLATOR INC 6505 VIPOND DR MISSISSAUGA ON L5T 1J9	EXP
Instance ID: TSSA Program Area: Maximum Hazard Rank: Instance Number: Instance Type: Status: Description:	10861351 FS Liquid Fuel Tank EXPIRED				
105	6 of 10	NNE/244.1	166.8	PUROLATOR INC 6505 VIPOND DR	EXP

Map Key	Number of Records	Direction/ Distance m	Elevation m	Site	DB
MISSISSAUGA ON					
Instance ID:		47053			
TSSA Program Area:					
Maximum Hazard Rank:					
Instance Number:		10861321			
Instance Type:		FS Liquid Fuel Tank			
Status:		EXPIRED			
Description:		FS Liquid Fuel Tank			
105	7 of 10	NNE/244.1	166.8	PUROLATOR INC 6505 VIPOND DR MISSISSAUGA ON L5T 1J9	EXP
Instance ID:		47053			
TSSA Program Area:					
Maximum Hazard Rank:					
Instance Number:		10861321			
Instance Type:		FS Liquid Fuel Tank			
Status:		EXPIRED			
Description:		Fuels Safety Private Fuel Outlet - Self Serve			
105	8 of 10	NNE/244.1	166.8	PUROLATOR INC 6505 VIPOND DR MISSISSAUGA ON L5T 1J9	EXP
Instance ID:		47029			
TSSA Program Area:					
Maximum Hazard Rank:					
Instance Number:		10861336			
Instance Type:		FS Liquid Fuel Tank			
Status:		EXPIRED			
Description:		Fuels Safety Private Fuel Outlet - Self Serve			
105	9 of 10	NNE/244.1	166.8	PUROLATOR INC 6505 VIPOND DR MISSISSAUGA ON L5T 1J9	EXP
Instance ID:		48064			
TSSA Program Area:					
Maximum Hazard Rank:					
Instance Number:		10861351			
Instance Type:		FS Liquid Fuel Tank			
Status:		EXPIRED			
Description:		Fuels Safety Private Fuel Outlet - Self Serve			
105	10 of 10	NNE/244.1	166.8	BESTWAY CARTAGE LTD. 6505 VIPOND DRIVE MISSISSAUGA ON	GEN
Generator #:		ON2573500			
Approval Yrs:		2013			
SIC Code:		484122			
SIC Description:					

Map Key	Number of Records	Direction/ Distance m	Elevation m	Site	DB
<div> <div>--- Details ---</div> <div> Waste Code: 251 Waste Description: OIL SKIMMINGS & SLUDGES + Waste Code: 252 Waste Description: WASTE OILS & LUBRICANTS </div> </div>					
106	1 of 3	WSW/244.0	181.8	ORLANDO CORPORATION 636 MARCOVE ROAD MISSISSAUGA ON L5T 2R7	EASR
<div> CofA Number: R-003-1190321453 Date: 10/18/2012 Status: Registered Project Type: Heating System </div>					
106	2 of 3	WSW/244.0	181.8	FGL Sports Ltd 636 Marcove Road Mississauga ON L5T 2R7	GEN
<div> Generator #: ON9270746 Approval Yrs: As of April 2014 SIC Code: SIC Description: </div> <div> <div>--- Details ---</div> <div> Waste Code: 145 Waste Description: Wastes from the use of pigments, coatings and paints + Waste Code: 252 Waste Description: Waste crankcase oils and lubricants + Waste Code: 331 Waste Description: Waste compressed gases including cylinders </div> </div>					
106	3 of 3	WSW/244.0	181.8	MICHELIN NORTH AMERICA CANADA 636 MARCOVE RD MISSISSAUGA ON L5T 2R7	SCT
<div> Established: 1991 Plant Size (ft²): 485000 Employment: 84 </div> <div> <div>--- Details ---</div> <div> SIC/NAICS Code: 415210 Description: Tire Wholesaler-Distributors </div> </div>					
107	1 of 6	NE/43.7	166.8	FANUC ROBOTICS CANADA LTD. 1411 COURTNEY PARK DRIVE MISSISSAUGA CITY ON	CA
<div> Certificate #: 8-3173-96- Application Year: 96 Issue Date: 6/17/1996 Approval Type: Industrial air Status: Approved Application Type: </div>					

Map Key	Number of Records	Direction/ Distance m	Elevation m	Site	DB
Client Name: Client Address: Client City: Client Postal Code: Project Description: PAINT BOOTH TO CONDUCT PAINT TESTS Contaminants: Emission Control:					
107	2 of 6	NE/43.7	166.8	ORLANDO CORPORATION 1411 COURTNEYPARK DRIVE MISSISSAUGA ON	EASR
CofA Number: R-003-7181018069 Date: 10/18/2012 Status: Registered Project Type: Heating System					
107	3 of 6	NE/43.7	166.8	FANUC ROBOTICS CANADA LTD. 1411 COURTNEY PARK DRIVE MISSISSAUGA ON L5T 2E1	GEN
Generator #: ON1394301 Approval Yrs: 94,95,96,97,98,99,00,01 SIC Code: 5731 SIC Description: IND. MACHINERY, WH. --- Details --- Waste Code: 213 Waste Description: PETROLEUM DISTILLATES					
107	4 of 6	NE/43.7	166.8	FANUC USA CORP. 1411 COURTNEYPARK DR E UNIT A MISSISSAUGA ON L5T 2E3	SCT
Established: 1977 Plant Size (ft²): 0 Employment: 4 --- Details --- SIC/NAICS Code: 3599 Description: INDUSTRIAL AND COMMERCIAL MACHINERY AND EQUIPMENT, NOT ELSEWHERE CLASSIFIED					
107	5 of 6	NE/43.7	166.8	FANUC USA CORP. 1411 COURTNEYPARK DR MISSISSAUGA ON L5T 2E3	SCT
Established: 1977 Plant Size (ft²): 0 Employment: 4 --- Details --- SIC/NAICS Code: 3599 Description: INDUSTRIAL & COMMERCIAL MACHINERY & EQUIPMENT, N.E.C.					

Map Key	Number of Records	Direction/ Distance m	Elevation m	Site	DB
107	6 of 6	NE/43.7	166.8	FANUC ROBOTICS CANADA LTD. 1411 COURTNEYPARK DR E MISSISSAUGA ON L5T 2E3	SCT
Established: 1985 Plant Size (ft²): 40000 Employment: 70 --- Details --- SIC/NAICS Code: 3569 Description: GENERAL INDUSTRIAL MACHINERY AND EQUIPMENT, NOT ELSEWHERE CLASSIFIED + SIC/NAICS Code: 8711 Description: ENGINEERING SERVICES					
108	1 of 5	SW/92.2	182.0	BRUCE R SMITH LTD 6550 DANVILLE RD MISSISSAUGA ON L5T 2F6	FST
Instance Number: 11626109 Cont Name: Instance Type: FS Liquid Fuel Tank Fuel Type: Diesel Status: Active Capacity: 50000 Tank Material: Fiberglass (FRP) Corrosion Protection: Fiberglass Tank Type: Double Wall UST Install Year: 2000 Parent Facility Type: Fuels Safety Private Fuel Outlet - Self Serve Facility Type: FS Liquid Fuel Tank					
108	2 of 5	SW/92.2	182.0	BRUCE R SMITH LTD 6550 DANVILLE RD MISSISSAUGA ON L5T 2F6	FST
Instance Number: 11626089 Cont Name: Instance Type: FS Liquid Fuel Tank Fuel Type: Diesel Status: Active Capacity: 50000 Tank Material: Fiberglass (FRP) Corrosion Protection: Fiberglass Tank Type: Double Wall UST Install Year: 2000 Parent Facility Type: Fuels Safety Private Fuel Outlet - Self Serve Facility Type: FS Liquid Fuel Tank					
108	3 of 5	SW/92.2	182.0	BRUCE R. SMITH LIMITED 6550 DANVILLE ROAD MISSISSAUGA ON	GEN
Generator #: ON0587103 Approval Yrs: 2013 SIC Code: 484121 SIC Description: GENERAL FREIGHT TRUCKING, LONG DISTANCE, TRUCK-LOAD					

Map Key	Number of Records	Direction/ Distance m	Elevation m	Site	DB
--- Details ---					
Waste Code:		213			
Waste Description:		PETROLEUM DISTILLATES			
+					
Waste Code:		251			
Waste Description:		OIL SKIMMINGS & SLUDGES			
+					
Waste Code:		212			
Waste Description:		ALIPHATIC SOLVENTS			
+					
Waste Code:		252			
Waste Description:		WASTE OILS & LUBRICANTS			
108	4 of 5	SW/92.2	182.0	Lodwick Transport Ltd 6550 Danville Rd Mississauga ON	GEN
Generator #:		ON4972199			
Approval Yrs:		2013			
SIC Code:		484121, 484239			
SIC Description:		GENERAL FREIGHT TRUCKING, LONG DISTANCE, TRUCK-LOAD, OTHER SPECIALIZED FREIGHT (EXCEPT USED GOODS) TRUCKING, LONG DISTANCE			
--- Details ---					
Waste Code:		213			
Waste Description:		PETROLEUM DISTILLATES			
108	5 of 5	SW/92.2	182.0	Lodwick Transport Ltd 6550 Danville Rd Mississauga ON	GEN
Generator #:		ON4972199			
Approval Yrs:		2012			
SIC Code:		484121, 484239			
SIC Description:		General Freight Trucking Long Distance Truck-Load, Other Specialized Freight (except Used Goods) Trucking Long Distance			
109	1 of 5	NE/54.8	166.8	ORLANDO CORPORATION 1445 COURTNEYPARK DRIVE MISSISSAUGA ON	EASR
CofA Number:		R-003-1175947993			
Date:		10/18/2012			
Status:		Registered			
Project Type:		Heating System			
109	2 of 5	NE/54.8	166.8	KERRY INGREDIENTS 1445 COURTNEYPARK DRIVE EAST MISSISSAUGA ON L5T 2E3	GEN
Generator #:		ON1816401			
Approval Yrs:		94,95,96,97,98,99,00,01			
SIC Code:		5219			
SIC Description:		OTHER FOODS, WH.			
--- Details ---					
244	erisinfo.com	EcoLog ERIS Ltd. 10001223 Courtney Park Dr E Mississauga ON			Order #: 20141222067

Map Key	Number of Records	Direction/ Distance m	Elevation m	Site	DB
Waste Code: 148 Waste Description: INORGANIC LABORATORY CHEMICALS + Waste Code: 241 Waste Description: HALOGENATED SOLVENTS + Waste Code: 263 Waste Description: ORGANIC LABORATORY CHEMICALS					
109	3 of 5	NE/54.8	166.8	KERRY (CANADA) INC. 1445 COURTNEYPARK DR E MISSISSAUGA ON L5T 2E3	SCT
Established: 0000 Plant Size (ft²): 0 Employment: 0 --- Details --- SIC/NAICS Code: 2022 Description: NATURAL, PROCESSED, AND IMITATION CHEESE + SIC/NAICS Code: 2034 Description: DRIED AND DEHYDRATED FRUITS, VEGETABLES, AND SOUP MIXES + SIC/NAICS Code: 2099 Description: FOOD PREPARATIONS, NOT ELSEWHERE CLASSIFIED + SIC/NAICS Code: 2833 Description: MEDICINAL CHEMICALS AND BOTANICAL PRODUCTS					
109	4 of 5	NE/54.8	166.8	KERRY CANADA INC. 1445 COURTNEYPARK DR E MISSISSAUGA ON L5T 2E3	SCT
Established: 1935 Plant Size (ft²): 0 Employment: 35 --- Details --- SIC/NAICS Code: 2045 Description: PREPARED FLOUR MIXES AND DOUGHS + SIC/NAICS Code: 2099 Description: FOOD PREPARATIONS, NOT ELSEWHERE CLASSIFIED					
109	5 of 5	NE/54.8	166.8	Enbridge Gas Distribution Inc. 1445 Courtney Park Dr East Mississauga ON	SPL
Ref No.: 8176-9C4MH9 Incident Dt: 2013/10/02 MOE Reported Dt: 2013/10/02 Contaminant Name: NATURAL GAS (METHANE) Contaminant Quantity: 0 other - see incident description Incident Summary: TSSA, Forklift damage Heater, Evac, Safe Incident Cause: Operator/Human error Incident Reason: Operator/Human Error Nature of Impact: Air Pollution Receiving Medium:					

Map Key	Number of Records	Direction/ Distance m	Elevation m	Site	DB
Environmental Impact:		Not Anticipated			
110	1 of 2	WSW/154.4	182.2	FGL Sports Ltd 636 Marcove Road Mississauga ON	GEN
Generator #:		ON9270746			
Approval Yrs:		2012			
SIC Code:		493110			
SIC Description:		General Warehousing and Storage			
110	2 of 2	WSW/154.4	182.2	FGL Sports Ltd 636 Marcove Road Mississauga ON	GEN
Generator #:		ON9270746			
Approval Yrs:		2013			
SIC Code:		493110			
SIC Description:		GENERAL WAREHOUSING AND STORAGE			
--- Details ---					
Waste Code:		252			
Waste Description:		WASTE OILS & LUBRICANTS			
+					
Waste Code:		145			
Waste Description:		PAINT/PIGMENT/COATING RESIDUES			
+					
Waste Code:		331			
Waste Description:		WASTE COMPRESSED GASES			
111	1 of 4	NE/30.2	166.8	ORLANDO CORPORATION 1330 COURTNEYPARK DRIVE MISSISSAUGA ON	EASR
CofA Number:		R-003-1176493461			
Date:		10/18/2012			
Status:		Registered			
Project Type:		Heating System			
111	2 of 4	NE/30.2	166.8	BUNTIN REID PAPER 1330 COURTNEY PARK DR. E. MISSISSAUGA ON L5T 1K5	GEN
Generator #:		ON0040500			
Approval Yrs:		86,87,88,89,90			
SIC Code:		0000			
SIC Description:		*** NOT DEFINED ***			
111	3 of 4	NE/30.2	166.8	BUNTIN REID PAPER 1330 COURTNEY PARK DR. E. MISSISSAUGA ON L5T 1K5	06-012 GEN
Generator #:		ON0040500			
246	erisinfo.com EcoLog ERIS Ltd. 10001223 Courtneypark Dr E Mississauga ON				Order #: 20141222067

Map Key	Number of Records	Direction/ Distance m	Elevation m	Site	DB
Approval Yrs:		92,93,94			
SIC Code:		0000			
SIC Description:		*** NOT DEFINED ***			
111	4 of 4	NE/30.2	166.8	Buntin Reid Paper - Div. of Domtar Inc. 1330 Courtney Park Dr Mississauga ON L5T 1K5	PAP
Year:		2009			
Company ID:		4563476909			
Operation:					
Type:					
Division:					
Mailing Address:		1330 Courtney Park Dr, Mississauga ON L5T 1K5			
Mill Notes:		Buntin Reid -The Paper House - Div. of Domtar Inc. London, ON: 3446 White Oak Rd, N6E 2Z9; Ottawa, ON: 2730 Lancaster Rd, K1B 4S4; Distributors of fine papers representing many of the world's top manufacturers. Marketing Manager: Mike Morten.			
History:					
Status:		Active			
112	1 of 35	NE/195.3	166.8	FASCO PRODUCTS DIV. OF INDAL LTD. 6400 ORDAN DR. MISSISSAUGA CITY ON L5T 2H6	CA
Certificate #:		8-3056-89-			
Application Year:		89			
Issue Date:		7/27/1989			
Approval Type:		Industrial air			
Status:		Approved			
Application Type:					
Client Name:					
Client Address:					
Client City:					
Client Postal Code:					
Project Description:		DIE CASTING,PAINT LINE ETC. RELOCATION			
Contaminants:					
Emission Control:					
112	2 of 35	NE/195.3	166.8	INNOVATIVE COOLING DYNAMICS, DIV. OF TES 6400 ORDAN DR., RP #M-354 MISSISSAUGA CITY ON L5T 2H6	CA
Certificate #:		8-3068-99-			
Application Year:		99			
Issue Date:		5/11/1999			
Approval Type:		Industrial air			
Status:		Approved			
Application Type:					
Client Name:					
Client Address:					
Client City:					
Client Postal Code:					
Project Description:		OPERATE FOUR PARTS WASHING STATIONS			
Contaminants:		Other Contaminant, Other Contaminant, Nitrogen Oxides			
Emission Control:		No Controls			

248	erisinfo.com EcoLog ERIS Ltd. 10001223 Courtneypark Dr E Mississauga ON	Order #: 20141222067
-----	--	----------------------

Map Key	Number of Records	Direction/ Distance m	Elevation m	Site	DB
112	6 of 35	NE/195.3	166.8	6400 Ordan Drive Mississauga ON L5T 2H6	CA
Certificate #: 8950-566SHH Application Year: 02 Issue Date: 4/26/02 Approval Type: Industrial air Status: Revoked and/or Replaced Application Type: Amended CofA Client Name: Tesma International Inc. Client Address: 6400 Ordan Drive Client City: Mississauga Client Postal Code: L5T 2H6 Project Description: This application is for approval to add fifteen (15) natural gas fired heaters and five (8) HVAC units to the existing certificate of approval. Contaminants: Emission Control:					
112	7 of 35	NE/195.3	166.8	Tesma International Inc. 6400 Ordan Drive Mississauga ON L5T 2H6	CA
Certificate #: 8171-6AYPRU Application Year: 2005 Issue Date: 4/5/2005 Approval Type: Air Status: Revoked and/or Replaced Application Type: Client Name: Client Address: Client City: Client Postal Code: Project Description: Contaminants: Emission Control:					
112	8 of 35	NE/195.3	166.8	6400 Ordan Drive Mississauga ON L5T 2H6	CA
Certificate #: 5844-55JTMF Application Year: 02 Issue Date: 1/16/02 Approval Type: Industrial air Status: Revoked and/or Replaced Application Type: Amended CofA Client Name: Tesma International Inc. Client Address: 6400 Ordan Drive Client City: Mississauga Client Postal Code: L5T 2H6 Project Description: This application is for an amendment to the existing Certificate of Approval to include: one (1) roof Mounted (HVAC 11) with a maximum heat input value of 100,000 BTU/hr and fifteen (15) natural gas heater units (HC-1 to HC-15) and eight (8) HVAC units (HVAC 1 to HVAC 8) Contaminants: Emission Control:					
112	9 of 35	NE/195.3	166.8	6400 Ordan Drive Mississauga ON L5T 2H6	CA

Map Key	Number of Records	Direction/ Distance m	Elevation m	Site	DB
<p>Certificate #: 0949-58DPRS</p> <p>Application Year: 02</p> <p>Issue Date: 4/26/02</p> <p>Approval Type: Industrial air</p> <p>Status: Approved</p> <p>Application Type: Amended CofA</p> <p>Client Name: Tesma International Inc.</p> <p>Client Address: 6400 Ordan Drive</p> <p>Client City: Mississauga</p> <p>Client Postal Code: L5T 2H6</p> <p>Project Description: This application is for an amendment to the existing Air Certificate of Approval for the following equipment: - One (1) chip wringer system exhausting through one (1) new roof stack at a flow rate of 0.260m3/sec. - One (1) additional water pump testing station exhausting through one (1) existing wall stack at a flow rate of 1.624 m3/sec.</p> <p>Contaminants:</p> <p>Emission Control:</p>					

112	10 of 35	NE/195.3	166.8	Magna Powertrain Inc. 6400 Ordan Drive Mississauga ON L5T 2H6	CA
<p>Certificate #: 7942-6ERQYG</p> <p>Application Year: 2005</p> <p>Issue Date: 8/8/2005</p> <p>Approval Type: Air</p> <p>Status: Revoked and/or Replaced</p> <p>Application Type:</p> <p>Client Name:</p> <p>Client Address:</p> <p>Client City:</p> <p>Client Postal Code:</p> <p>Project Description:</p> <p>Contaminants:</p> <p>Emission Control:</p>					

112	11 of 35	NE/195.3	166.8	ORLANDO CORPORATION 6400 ORDAN DRIVE MISSISSAUGA ON L5T 2H6	EASR
<p>CofA Number: R-003-6202002382</p> <p>Date: 10/19/2012</p> <p>Status: Registered</p> <p>Project Type: Heating System</p>					

112	12 of 35	NE/195.3	166.8	Tesma International Inc 6400 Ordan Drive MISSISSAUGA ON L5T 2H6	EBR
<p>Year: 2002</p> <p>EBR Registry No.: IA02E0178</p> <p>Ministry Ref. No.:</p> <p>Type: Instrument</p> <p>Instrument Type: EPA s. 9 - Approval for discharge into the natural environment other than water (i.e. Air)</p> <p>Proposal Date: 2/12/02</p> <p>Location: 6400 Ordan Drive, Mississauga, Ontario</p> <p>Proponent Address: MISSISSAUGA Tesma International Inc. 6400 Ordan Drive, Mississauga, Ontario, L5T 2H6</p>					

Map Key	Number of Records	Direction/ Distance m	Elevation m	Site	DB
112	13 of 35	NE/195.3	166.8	Tesma International Inc. 6400 Ordan Dr Mississauga ON L5T 2H6	EBR
Year: 2005 EBR Registry No.: IA05E0999 Ministry Ref. No.: 7614-6DDRB Type: Instrument Decision Instrument Type: Approval for discharge into the natural environment other than water (i.e. Air) - EPA s. 9 Proposal Date: Location: 6400 Ordan Drive Mississauga Ontario Proponent Address: 6400 Ordan Drive Mississauga Ontario L5T 2H6					
112	14 of 35	NE/195.3	166.8	Tesma International Inc 6400 Ordan Drive City of Mississauga ON L5T 2H6	EBR
Year: 2000 EBR Registry No.: IA00E1297 Ministry Ref. No.: Type: Instrument Instrument Type: EPA s. 9 - Approval for discharge into the natural environment other than water (i.e. Air) Proposal Date: Location: 6400 Ordan Drive, Mississauga, Ontario Proponent Address: Tesma International Inc. 6400 Ordan Drive, Mississauga, Ontario, L5T 2H6					
112	15 of 35	NE/195.3	166.8	Tesma International Inc 6400 Ordan Drive MISSISSAUGA ON L5T 2H6	EBR
Year: 2000 EBR Registry No.: IA00E1946 Ministry Ref. No.: Type: Instrument Instrument Type: EPA s. 9 - Approval for discharge into the natural environment other than water (i.e. Air) Proposal Date: Location: 6400 Ordan Drive, Mississauga, Ontario Proponent Address: Tesma International Inc. 6400 Ordan Drive, Mississauga, Ontario, L5T 2H6					
112	16 of 35	NE/195.3	166.8	Magna Powertrain Inc. 6400 Ordan Drive Mississauga ON L5T 2H6	EBR
Year: 2010 EBR Registry No.: 010-9284 Ministry Ref. No.: 2027-82TSVC Type: Instrument Proposal Instrument Type: (EPA s. 9) - Approval for discharge into the natural environment other than water (i.e. Air) Proposal Date: February 26, 2010 Location: 6400 Ordan Drive Mississauga, Regional Municipality Of Peel Proponent Address: 6400 Ordan Drive Mississauga Ontario Canada L5T 2H6					

Map Key	Number of Records	Direction/ Distance m	Elevation m	Site	DB
112	17 of 35	NE/195.3	166.8	Tesma International Inc. 6400 Ordan Dr Mississauga ON L5T 2H6	EBR
Year: 2004 EBR Registry No.: IA04E1516 Ministry Ref. No.: 4645-65GN5K Type: Instrument Decision Instrument Type: Approval for discharge into the natural environment other than water (i.e. Air) - EPA s. 9 Proposal Date: Location: 6400 Ordan Drive Mississauga Ontario Proponent Address: 6400 Ordan Drive Mississauga Ontario L5T 2H6					
112	18 of 35	NE/195.3	166.8	FASCO BATH PRODUCTS INC. 6400 ORDAN DRIVE MISSISSAUGA ON L5T 2H6	GEN
Generator #: ON2231200 Approval Yrs: 97,98 SIC Code: 9999 SIC Description: OTHER SERVICES --- Details --- Waste Code: 145 Waste Description: PAINT/PIGMENT/COATING RESIDUES					
112	19 of 35	NE/195.3	166.8	Innovative Cooling Dynamics 6400 Ordan Drive Mississauga ON L5T 2H6	GEN
Generator #: ON0206873 Approval Yrs: 2010 SIC Code: 336310 SIC Description: Motor Vehicle Gasoline Engine and Engine Parts Manufacturing --- Details --- Waste Code: 212 Waste Description: ALIPHATIC SOLVENTS + Waste Code: 265 Waste Description: GRAPHIC ART WASTES + Waste Code: 232 Waste Description: POLYMERIC RESINS + Waste Code: 251 Waste Description: OIL SKIMMINGS & SLUDGES + Waste Code: 253 Waste Description: EMULSIFIED OILS + Waste Code: 145 Waste Description: PAINT/PIGMENT/COATING RESIDUES + Waste Code: 213 Waste Description: PETROLEUM DISTILLATES + Waste Code: 331 Waste Description: WASTE COMPRESSED GASES					

Map Key	Number of Records	Direction/ Distance m	Elevation m	Site	DB
+					
Waste Code:		252			
Waste Description:		WASTE OILS & LUBRICANTS			
+					
Waste Code:		148			
Waste Description:		INORGANIC LABORATORY CHEMICALS			
+					
Waste Code:		263			
Waste Description:		ORGANIC LABORATORY CHEMICALS			
+					
Waste Code:		112			
Waste Description:		ACID WASTE - HEAVY METALS			
+					
Waste Code:		146			
Waste Description:		OTHER SPECIFIED INORGANICS			

112	20 of 35	NE/195.3	166.8	INNOVATIVE COOLING DYNAMICS 6400 ORDAN DRIVE MISSISSAUGA ON L5T 2H6	GEN
Generator #:		ON0206873			
Approval Yrs:		97,98,99,00,01,05,06,07,08			
SIC Code:		3259			
SIC Description:		OTHER VEHICLE ACCES.			
--- Details ---					
Waste Code:		265			
Waste Description:		GRAPHIC ART WASTES			
+					
Waste Code:		232			
Waste Description:		POLYMERIC RESINS			
+					
Waste Code:		112			
Waste Description:		ACID WASTE - HEAVY METALS			
+					
Waste Code:		145			
Waste Description:		PAINT/PIGMENT/COATING RESIDUES			
+					
Waste Code:		146			
Waste Description:		OTHER SPECIFIED INORGANICS			
+					
Waste Code:		148			
Waste Description:		INORGANIC LABORATORY CHEMICALS			
+					
Waste Code:		212			
Waste Description:		ALIPHATIC SOLVENTS			
+					
Waste Code:		213			
Waste Description:		PETROLEUM DISTILLATES			
+					
Waste Code:		251			
Waste Description:		OIL SKIMMINGS & SLUDGES			
+					
Waste Code:		252			
Waste Description:		WASTE OILS & LUBRICANTS			
+					
Waste Code:		253			
Waste Description:		EMULSIFIED OILS			
+					
Waste Code:		263			
Waste Description:		ORGANIC LABORATORY CHEMICALS			

Map Key	Number of Records	Direction/ Distance m	Elevation m	Site	DB
+ Waste Code: 312 Waste Description: PATHOLOGICAL WASTES					
112	21 of 35	NE/195.3	166.8	CARADON CONSUMER PRODUCTS 6400 ORDAN DRIVE MISSISSAUGA ON L5T 2H6	GEN
Generator #: ON1920900 Approval Yrs: 94,95,96,97,98,99,00,01 SIC Code: 3039 SIC Description: OTHER ARCH. METAL --- Details --- Waste Code: 123 Waste Description: ALKALINE PHOSPHATES + Waste Code: 145 Waste Description: PAINT/PIGMENT/COATING RESIDUES + Waste Code: 211 Waste Description: AROMATIC SOLVENTS + Waste Code: 252 Waste Description: WASTE OILS & LUBRICANTS					
112	22 of 35	NE/195.3	166.8	Innovative Cooling Dynamics 6400 Ordan Drive Mississauga ON	GEN
Generator #: ON0206873 Approval Yrs: 2013 SIC Code: 336310 SIC Description: MOTOR VEHICLE GASOLINE ENGINE AND ENGINE PARTS MANUFACTURING --- Details --- Waste Code: 331 Waste Description: WASTE COMPRESSED GASES + Waste Code: 263 Waste Description: ORGANIC LABORATORY CHEMICALS + Waste Code: 251 Waste Description: OIL SKIMMINGS & SLUDGES + Waste Code: 112 Waste Description: ACID WASTE - HEAVY METALS + Waste Code: 265 Waste Description: GRAPHIC ART WASTES + Waste Code: 212 Waste Description: ALIPHATIC SOLVENTS + Waste Code: 252 Waste Description: WASTE OILS & LUBRICANTS + Waste Code: 253 Waste Description: EMULSIFIED OILS +					

Map Key	Number of Records	Direction/ Distance m	Elevation m	Site	DB
Waste Code:		113			
Waste Description:		ACID WASTE - OTHER METALS			
+					
Waste Code:		148			
Waste Description:		INORGANIC LABORATORY CHEMICALS			
+					
Waste Code:		145			
Waste Description:		PAINT/PIGMENT/COATING RESIDUES			
+					
Waste Code:		146			
Waste Description:		OTHER SPECIFIED INORGANICS			
+					
Waste Code:		213			
Waste Description:		PETROLEUM DISTILLATES			
+					
Waste Code:		232			
Waste Description:		POLYMERIC RESINS			

<u>112</u>	23 of 35	NE/195.3	166.8	Innovative Cooling Dynamics 6400 Ordan Drive Mississauga ON L5T 2H6	GEN
Generator #:		ON0206873			
Approval Yrs:		2009			
SIC Code:		336310			
SIC Description:		Motor Vehicle Gasoline Engine and Engine Parts Manufacturing			
---	Details ---				
Waste Code:		112			
Waste Description:		ACID WASTE - HEAVY METALS			
+					
Waste Code:		145			
Waste Description:		PAINT/PIGMENT/COATING RESIDUES			
+					
Waste Code:		146			
Waste Description:		OTHER SPECIFIED INORGANICS			
+					
Waste Code:		148			
Waste Description:		INORGANIC LABORATORY CHEMICALS			
+					
Waste Code:		212			
Waste Description:		ALIPHATIC SOLVENTS			
+					
Waste Code:		213			
Waste Description:		PETROLEUM DISTILLATES			
+					
Waste Code:		232			
Waste Description:		POLYMERIC RESINS			
+					
Waste Code:		251			
Waste Description:		OIL SKIMMINGS & SLUDGES			
+					
Waste Code:		252			
Waste Description:		WASTE OILS & LUBRICANTS			
+					
Waste Code:		253			
Waste Description:		EMULSIFIED OILS			
+					
Waste Code:		265			
Waste Description:		GRAPHIC ART WASTES			

Map Key	Number of Records	Direction/ Distance m	Elevation m	Site	DB
112	24 of 35	NE/195.3	166.8	FASCO PRODUCTS DIV. OF INDAL LTD. 6400 ORDAN DRIVE MISSISSAUGA ON L5T 2H6	GEN
Generator #:		ON0100914			
Approval Yrs:		88,89			
SIC Code:		3031			
SIC Description:		METAL DOOR & WINDOW			
--- Details ---					
Waste Code:		123			
Waste Description:		ALKALINE PHOSPHATES			
+					
Waste Code:		145			
Waste Description:		PAINT/PIGMENT/COATING RESIDUES			
+					
Waste Code:		211			
Waste Description:		AROMATIC SOLVENTS			
+					
Waste Code:		252			
Waste Description:		WASTE OILS & LUBRICANTS			
112	25 of 35	NE/195.3	166.8	FASCO PRODUCTS (SEE&USE ON1920900) INDAL LIMITED, A DIVISION OF 6400 ORDAN DRIVE MISSISSAUGA ON L5T 2H6	GEN
Generator #:		ON0100914			
Approval Yrs:		98			
SIC Code:		3039			
SIC Description:		OTHER ARCH. METAL			
--- Details ---					
Waste Code:		123			
Waste Description:		ALKALINE PHOSPHATES			
+					
Waste Code:		145			
Waste Description:		PAINT/PIGMENT/COATING RESIDUES			
+					
Waste Code:		211			
Waste Description:		AROMATIC SOLVENTS			
+					
Waste Code:		252			
Waste Description:		WASTE OILS & LUBRICANTS			
112	26 of 35	NE/195.3	166.8	Innovative Cooling Dynamics 6400 Ordan Drive Mississauga ON L5T 2H6	GEN
Generator #:		ON0206873			
Approval Yrs:		2012			
SIC Code:		336310			
SIC Description:		Motor Vehicle Gasoline Engine and Engine Parts Manufacturing			
--- Details ---					
Waste Code:		265			
Waste Description:		GRAPHIC ART WASTES			
+					

Map Key	Number of Records	Direction/ Distance m	Elevation m	Site	DB
Waste Code:		112			
Waste Description:		ACID WASTE - HEAVY METALS			
+					
Waste Code:		146			
Waste Description:		OTHER SPECIFIED INORGANICS			
+					
Waste Code:		213			
Waste Description:		PETROLEUM DISTILLATES			
+					
Waste Code:		232			
Waste Description:		POLYMERIC RESINS			
+					
Waste Code:		331			
Waste Description:		WASTE COMPRESSED GASES			
+					
Waste Code:		148			
Waste Description:		INORGANIC LABORATORY CHEMICALS			
+					
Waste Code:		212			
Waste Description:		ALIPHATIC SOLVENTS			
+					
Waste Code:		263			
Waste Description:		ORGANIC LABORATORY CHEMICALS			
+					
Waste Code:		252			
Waste Description:		WASTE OILS & LUBRICANTS			
+					
Waste Code:		251			
Waste Description:		OIL SKIMMINGS & SLUDGES			
+					
Waste Code:		253			
Waste Description:		EMULSIFIED OILS			
+					
Waste Code:		145			
Waste Description:		PAINT/PIGMENT/COATING RESIDUES			
112	27 of 35	NE/195.3	166.8	FASCO PRODUCTS (SEE&USE ON1920900)15-404 DIV. OF INDAL LTD. 6400 ORDAN DRIVE MISSISSAUGA ON L5T 2H6	GEN
Generator #:		ON0100914			
Approval Yrs:		92,93,94,95,96,97			
SIC Code:		3039			
SIC Description:		OTHER ARCH. METAL			
--- Details ---					
Waste Code:		123			
Waste Description:		ALKALINE PHOSPHATES			
+					
Waste Code:		145			
Waste Description:		PAINT/PIGMENT/COATING RESIDUES			
+					
Waste Code:		211			
Waste Description:		AROMATIC SOLVENTS			
+					
Waste Code:		252			
Waste Description:		WASTE OILS & LUBRICANTS			

Map Key	Number of Records	Direction/ Distance m	Elevation m	Site	DB
112	28 of 35	NE/195.3	166.8	Innovative Cooling Dynamics 6400 Ordan Drive Mississauga ON ON L5T 2H6	GEN
Generator #:		ON0206873			
Approval Yrs:		02,03,04			
SIC Code:					
SIC Description:					
--- Details ---					
Waste Code:		145			
Waste Description:		PAINT/PIGMENT/COATING RESIDUES			
+					
Waste Code:		146			
Waste Description:		OTHER SPECIFIED INORGANICS			
+					
Waste Code:		148			
Waste Description:		INORGANIC LABORATORY CHEMICALS			
+					
Waste Code:		212			
Waste Description:		ALIPHATIC SOLVENTS			
+					
Waste Code:		213			
Waste Description:		PETROLEUM DISTILLATES			
+					
Waste Code:		253			
Waste Description:		EMULSIFIED OILS			

11229 of 35NE/195.3166.8Innovative Cooling Dynamics6400 Ordan DriveMississauga ON L5T 2H6GEN

Generator #:ON0206873Approval Yrs:2011SIC Code:336310SIC Description:Motor Vehicle Gasoline Engine and Engine Parts Manufacturing

--- Details ---Waste Code:263Waste Description:ORGANIC LABORATORY CHEMICALS+Waste Code:252Waste Description:WASTE OILS & LUBRICANTS+Waste Code:148Waste Description:INORGANIC LABORATORY CHEMICALS+Waste Code:265Waste Description:GRAPHIC ART WASTES+Waste Code:253Waste Description:EMULSIFIED OILS+Waste Code:212Waste Description:ALIPHATIC SOLVENTS+Waste Code:146Waste Description:OTHER SPECIFIED INORGANICS+Waste Code:145Waste Description:PAINT/PIGMENT/COATING RESIDUES

Map Key	Number of Records	Direction/ Distance m	Elevation m	Site	DB
+					
Waste Code:		331			
Waste Description:		WASTE COMPRESSED GASES			
+					
Waste Code:		213			
Waste Description:		PETROLEUM DISTILLATES			
+					
Waste Code:		251			
Waste Description:		OIL SKIMMINGS & SLUDGES			
+					
Waste Code:		112			
Waste Description:		ACID WASTE - HEAVY METALS			
+					
Waste Code:		232			
Waste Description:		POLYMERIC RESINS			

112	30 of 35	NE/195.3	166.8	Innovative Cooling Dynamics 6400 Ordan Drive Mississauga ON L5T 2H6	GEN
Generator #:		ON0206873			
Approval Yrs:		As of April 2014			
SIC Code:					
SIC Description:					
--- Details ---					
Waste Code:		113			
Waste Description:		Acid solutions - containing other metals and non-metals			
+					
Waste Code:		251			
Waste Description:		Waste oils/sludges (petroleum based)			
+					
Waste Code:		145			
Waste Description:		Wastes from the use of pigments, coatings and paints			
+					
Waste Code:		253			
Waste Description:		Emulsified oils			
+					
Waste Code:		263			
Waste Description:		Misc. waste organic chemicals			
+					
Waste Code:		148			
Waste Description:		Misc. wastes and inorganic chemicals			
+					
Waste Code:		212			
Waste Description:		Aliphatic solvents and residues			
+					
Waste Code:		331			
Waste Description:		Waste compressed gases including cylinders			

112	31 of 35	NE/195.3	166.8	Innovative Cooling Dynamics 6400 Ordan Dr Mississauga ON L5T 2H6	SCT
Established:		01-JUL-96			
Plant Size (ft²):		136000			
Employment:					
--- Details ---					
SIC/NAICS Code:		336310			

Map Key	Number of Records	Direction/ Distance m	Elevation m	Site	DB
Description:		Motor Vehicle Gasoline Engine and Engine Parts Manufacturing			
112	32 of 35	NE/195.3	166.8	S T T TECHNOLOGIES 6400 ORDAN DR MISSISSAUGA ON L5T 2H6	SCT
Established:		1997			
Plant Size (ft²):		0			
Employment:		180			
--- Details ---					
SIC/NAICS Code:		336310			
Description:		Motor Vehicle Gasoline Engine and Engine Parts Manufacturing			
112	33 of 35	NE/195.3	166.8	FASCO BATH PRODUCTS INC. 6400 ORDAN DR MISSISSAUGA ON L5T 2H6	SCT
Established:		1956			
Plant Size (ft²):		75000			
Employment:		85			
--- Details ---					
SIC/NAICS Code:		2511			
Description:		WOOD HOUSEHOLD FURNITURE, EXCEPT UPHOLSTERED			
+					
SIC/NAICS Code:		3088			
Description:		PLASTICS PLUMBING FIXTURES			
+					
SIC/NAICS Code:		3089			
Description:		PLASTICS PRODUCTS, N.E.C.			
+					
SIC/NAICS Code:		3429			
Description:		HARDWARE, N.E.C.			
+					
SIC/NAICS Code:		3431			
Description:		ENAMELED IRON & METAL SANITARY WARE			
112	34 of 35	NE/195.3	166.8	STT TECHNOLOGIES 6400 Ordan Dr Mississauga ON L5T 2H6	SCT
Established:		1997			
Plant Size (ft²):		30000			
Employment:		45			
--- Details ---					
SIC/NAICS Code:		336310			
Description:		Motor Vehicle Gasoline Engine and Engine Parts Manufacturing			
112	35 of 35	NE/195.3	166.8	6400 Ordan Dr. Mississauga, ON Mississauga ON	SPL
Ref No.:		5546-6JLRYB			
Incident Dt:		11/29/2005			
MOE Reported Dt:		11/29/2005			
Contaminant Name:		DIESEL FUEL			
Contaminant Quantity:		45.5 L			
Incident Summary:		Spill of Diesel Fuel - Approx. 5 to 10 gals- Mississauga			

Map Key	Number of Records	Direction/ Distance m	Elevation m	Site	DB
Incident Cause: Incident Reason: Nature of Impact: Receiving Medium: Environmental Impact:		Pipe Or Hose Leak Unknown - Reason not determined Soil Contamination; Surface Water Pollution Land & Water Confirmed			
113	1 of 9	NE/162.3	166.8	Innovative Cooling Dynamics 6400 Ordan Drive Mississauga ON L5T2H6	NPRI
NPRI #: Year: Longitude: Latitude:		0000010823 2007 -79.6622 43.6622			
--- Details ---					
Air:					
Water:					
Land:					
Units:		tonnes			
Substances Released:		Chromium (and its compounds)			
+					
Air:					
Water:					
Land:					
Units:		tonnes			
Substances Released:		Copper (and its compounds)			
113	2 of 9	NE/162.3	166.8	Innovative Cooling Dynamics 6400 Ordan Drive Mississauga ON L5T2H6	NPRI
NPRI #: Year: Longitude: Latitude:		0000010823 2006 -79.6622 43.6622			
--- Details ---					
Air:					
Water:					
Land:					
Units:		tonnes			
Substances Released:		Chromium (and its compounds)			
+					
Air:					
Water:					
Land:					
Units:		tonnes			
Substances Released:		Copper (and its compounds)			
113	3 of 9	NE/162.3	166.8	Magna Powertrain Inc. 6400 Ordan Drive Mississauga ON L5T2H6	NPRI
NPRI #: Year: Longitude: Latitude:		0000010823 2011 -79.6622 43.6622			

Map Key	Number of Records	Direction/ Distance m	Elevation m	Site	DB
113	4 of 9	NE/162.3	166.8	Innovative Cooling Dynamics 6400 Ordan Drive Mississauga ON L5T2H6	NPRI
NPRI #: 0000010823 Year: 2005 Longitude: -79.6622 Latitude: 43.6622 --- Details --- Air: Water: Land: Units: tonnes Substances Released: Copper (and its compounds)					
113	5 of 9	NE/162.3	166.8	Innovative Cooling Dynamics 6400 Ordan Drive Mississauga ON L5T2H6	NPRI
NPRI #: 0000010823 Year: 2010 Longitude: -79.6622 Latitude: 43.6622					
113	6 of 9	NE/162.3	166.8	Innovative Cooling Dynamics 6400 Ordan Drive Mississauga ON L5T2H6	NPRI
NPRI #: 0000010823 Year: 2004 Longitude: -79.6622 Latitude: 43.6622 --- Details --- Air: Water: Land: Units: tonnes Substances Released: PM - Total Particulate Matter + Air: Water: Land: Units: tonnes Substances Released: PM10 - Particulate Matter <= 10 Microns + Air: Water: Land: Units: tonnes Substances Released: Nitrous oxide + Air: Water: Land: Units: tonnes Substances Released: Nitrogen oxides (expressed as NO2)					

Map Key	Number of Records	Direction/ Distance m	Elevation m	Site	DB
+					
Air:					
Water:					
Land:					
Units:		tonnes			
Substances Released:		Carbon dioxide			
+					
Air:					
Water:					
Land:					
Units:		tonnes			
Substances Released:		PM2.5 - Particulate Matter <= 2.5 Microns			
+					
Air:					
Water:					
Land:					
Units:		tonnes			
Substances Released:		Carbon monoxide			
+					
Air:					
Water:					
Land:					
Units:		tonnes			
Substances Released:		Sulphur dioxide			
+					
Air:					
Water:					
Land:					
Units:		tonnes			
Substances Released:		HFC-134a Hydrofluorocarbon			
+					
Air:					
Water:					
Land:					
Units:		tonnes			
Substances Released:		Methane			
+					
Air:		0			
Water:					
Land:					
Units:		tonnes			
Substances Released:		Iron (and its compounds)			
+					
Air:					
Water:					
Land:					
Units:		tonnes			
Substances Released:		Copper (and its compounds)			
+					
Air:					
Water:					
Land:					
Units:		tonnes			
Substances Released:		Volatile Organic Compounds (VOCs)			
113	7 of 9	NE/162.3	166.8	Innovative Cooling Dynamics 6400 Ordan Drive Mississauga ON L5T2H6	NPRI
NPRI #:		0000010823			
Year:		2008			

Map Key	Number of Records	Direction/ Distance m	Elevation m	Site	DB
Longitude:		-79.6622			
Latitude:		43.6622			
--- Details ---					
Air:					
Water:					
Land:					
Units:		tonnes			
Substances Released:		Chromium (and its compounds)			
+					
Air:					
Water:					
Land:					
Units:		kg			
Substances Released:		Lead (and its compounds)			
+					
Air:					
Water:					
Land:					
Units:		tonnes			
Substances Released:		Copper (and its compounds)			
+					
Air:					
Water:					
Land:					
Units:		tonnes			
Substances Released:		Zinc (and its compounds)			

<u>113</u>	8 of 9	NE/162.3	166.8	Innovative Cooling Dynamics 6400 Ordan Drive Mississauga ON L5T2H6	NPRI
NPRI #:		0000010823			
Year:		2009			
Longitude:		-79.6622			
Latitude:		43.6622			
--- Details ---					
Air:					
Water:					
Land:					
Units:		kg			
Substances Released:		Lead (and its compounds)			
+					
Air:		0			
Water:					
Land:					
Units:		kg			
Substances Released:		Mercury (and its compounds)			
+					
Air:					
Water:					
Land:					
Units:		tonnes			
Substances Released:		Chromium (and its compounds)			
+					
Air:					
Water:					
Land:					
Units:		tonnes			
Substances Released:		Copper (and its compounds)			

Map Key	Number of Records	Direction/ Distance m	Elevation m	Site	DB
+ Air: Water: Land: Units: tonnes Substances Released: Zinc (and its compounds)					
113	9 of 9	NE/162.3	166.8	Innovative Cooling Dynamics 6400 Ordan Drive Mississauga ON L5T2H6	NPRI
NPRI #: 0000010823 Year: 2003 Longitude: -79.6622 Latitude: 43.6622					
--- Details ---					
Air: Water: Land: Units: tonnes Substances Released: Volatile Organic Compounds (VOCs)					
+ Air: Water: Land: Units: tonnes Substances Released: Nitrous oxide					
+ Air: Water: Land: Units: tonnes Substances Released: Nitrogen oxides (expressed as NO2)					
+ Air: Water: Land: Units: tonnes Substances Released: Carbon dioxide					
+ Air: Water: Land: Units: tonnes Substances Released: PM2.5 - Particulate Matter <= 2.5 Microns					
+ Air: Water: Land: Units: tonnes Substances Released: Carbon monoxide					
+ Air: Water: Land: Units: tonnes Substances Released: Sulphur dioxide					
+ Air: Water:					

Map Key	Number of Records	Direction/ Distance m	Elevation m	Site	DB
Land: Units: Substances Released: + Air: Water: Land: Units: Substances Released: + Air: Water: Land: Units: Substances Released: + Air: Water: Land: Units: Substances Released: + Air: Water: Land: Units: Substances Released:		tonnes HFC-134a Hydrofluorocarbon tonnes Methane 0 tonnes Iron (and its compounds) tonnes Copper (and its compounds) tonnes PM - Total Particulate Matter tonnes PM10 - Particulate Matter <= 10 Microns			
114	1 of 1	SW/170.8	182.7	Kenedy RD && Courtney Park DR Mississauga ON	EHS
Order No.: Report Date: Report Type: Search Radius (km): Addit. Info Ordered:		20050811002 8/18/2005 Custom Report 0.25			
115	1 of 4	NE/46.8	166.8	ORLANDO CORPORATION 1455 COURTNEYPARK DRIVE MISSISSAUGA ON	EASR
CofA Number: Date: Status: Project Type:		R-003-6178656025 10/18/2012 Registered Heating System			
115	2 of 4	NE/46.8	166.8	Marvin Windows & Doors 1455 Courtneypark Dr E Mississauga ON L5T 2E3	SCT

Map Key	Number of Records	Direction/ Distance m	Elevation m	Site	DB
Established: Plant Size (ft²): Employment:		01-JUL-85 27000			
--- Details ---					
SIC/NAICS Code:		416320			
Description:		Lumber, Plywood and Millwork Wholesaler-Distributors			
+					
SIC/NAICS Code:		416390			
Description:		Other Specialty-Line Building Supplies Wholesaler-Distributors			
115	3 of 4	NE/46.8	166.8	Marvin Windows & Doors Inc. 1455 Courtneypark Dr E Mississauga ON L5T 2E3	SCT
Established:		1985			
Plant Size (ft²):		27000			
Employment:		25			
--- Details ---					
SIC/NAICS Code:		416320			
Description:		Lumber, Plywood and Millwork Wholesaler-Distributors			
+					
SIC/NAICS Code:		416390			
Description:		Other Specialty-Line Building Supplies Wholesaler-Distributors			
115	4 of 4	NE/46.8	166.8	MARVIN WINDOWS INC 1455 COURTNEYPARK DR E MISSISSAUGA ON L5T 2E3	SCT
Established:		1985			
Plant Size (ft²):		0			
Employment:		25			
--- Details ---					
SIC/NAICS Code:		2431			
Description:		MILLWORK			
116	1 of 3	NE/124.4	166.8	STANLEY DOOR SYSTEMS 6390 ORDAN DRIVE MISSISSAUGA ON L5T 2H6	GEN
Generator #:		ON1214601			
Approval Yrs:		92,93,97,98,99,00,01			
SIC Code:		3031			
SIC Description:		METAL DOOR & WINDOW			
--- Details ---					
Waste Code:		232			
Waste Description:		POLYMERIC RESINS			
+					
Waste Code:		252			
Waste Description:		WASTE OILS & LUBRICANTS			
116	2 of 3	NE/124.4	166.8	STANLEY DOOR SYSTEMS 6390 ORDAN DR., MISSISSAUGA C/O 42 QUEEN ELIZABETH BLVD. TORONTO ON L5T 2H6	GEN

Map Key	Number of Records	Direction/ Distance m	Elevation m	Site	DB
Generator #:		ON1214601			
Approval Yrs:		94,95,96			
SIC Code:		3031			
SIC Description:		METAL DOOR & WINDOW			
--- Details ---					
Waste Code:		232			
Waste Description:		POLYMERIC RESINS			
+					
Waste Code:		252			
Waste Description:		WASTE OILS & LUBRICANTS			
116	3 of 3	NE/124.4	166.8	STANLEY DOOR SYSTEMS 6390 ORDAN DR MISSISSAUGA ON L5T 2H6	SCT
Established:		1931			
Plant Size (ft²):		45000			
Employment:		3			
--- Details ---					
SIC/NAICS Code:		5031			
Description:		LUMBER, PLYWOOD, MILLWORK, AND WOOD PANELS			
+					
SIC/NAICS Code:		5063			
Description:		ELECTRICAL APPARATUS AND EQUIPMENT, WIRING SUPPLIES, AND CONSTRUCTION MATERIALS			
117	1 of 1	NE/233.5	166.8	ON	WWIS
Well ID:		7202089		Lot:	
Concession:				Concession Name:	
County:		PEEL		Municipality:	
Easting Nad83:		607860		Northing Nad83:	
Zone:		17		Utm Reliability:	
Primary Water Use:				Construction Date:	
Sec. Water Use:				Well Depth:	
Pump Rate:				Static Water Level:	
Flow Rate:				Clear/Cloudy:	
Specific Capacity:				Final Well Status:	
Construction Method:				Flowing (y/n):	
Elevation (m):				Elevation Reliability:	
Depth to Bedrock:				Overburden/Bedrock:	
Water Type:				Casing Material:	
118	1 of 1	SW/187.8	183.6	lot 8 con 2 ON	WWIS
Well ID:		4902365		Lot:	
Concession:		02		Concession Name:	
County:		PEEL		Municipality:	
Easting Nad83:		606270.6		Northing Nad83:	
Zone:		17		Utm Reliability:	
Primary Water Use:		Domestic		Construction Date:	
Sec. Water Use:				Well Depth:	
Pump Rate:		0 GPM		Static Water Level:	
Flow Rate:				Clear/Cloudy:	
Specific Capacity:				Final Well Status:	

Map Key	Number of Records	Direction/ Distance m	Elevation m	Site	DB
Construction Method:	Boring			Flowing (y/n):	N
Elevation (m):	195.55			Elevation Reliability:	
Depth to Bedrock:	77			Overburden/Bedrock:	Bedrock
Water Type:	FRESH			Casing Material:	SULPHUR
--- Details ---					
Thickness:	BROWN			Original Depth:	12 ft
Material Colour:	TOPSOIL, CLAY			Material:	12 ft
+					
Thickness:	GREY			Original Depth:	50 ft
Material Colour:	CLAY			Material:	38 ft
+					
Thickness:	GREY			Original Depth:	51 ft
Material Colour:	MEDIUM SAND			Material:	1 ft
+					
Thickness:	GREY			Original Depth:	77 ft
Material Colour:	CLAY			Material:	26 ft
+					
Thickness:				Original Depth:	78 ft
Material Colour:	LIMESTONE			Material:	1 ft
<hr/>					
119	1 of 7	SW/103.7	183.6	UNIPETRO HOLDINGS 6625 KENNEDY RD MISSISSAUGA ON L5T 2W4	FST
Instance Number:	11682370				
Cont Name:					
Instance Type:	FS Liquid Fuel Tank				
Fuel Type:	Diesel				
Status:	Active				
Capacity:	100000				
Tank Material:	Fiberglass (FRP)				
Corrosion Protection:	Fiberglass				
Tank Type:	Double Wall UST				
Install Year:	2002				
Parent Facility Type:	FS Gasoline Station - Card/Keylock				
Facility Type:	FS Liquid Fuel Tank				
<hr/>					
119	2 of 7	SW/103.7	183.6	UNIPETRO HOLDINGS 6625 KENNEDY RD MISSISSAUGA ON L5T 2W4	FST
Instance Number:	11682346				
Cont Name:					
Instance Type:	FS Liquid Fuel Tank				
Fuel Type:	Diesel				
Status:	Active				
Capacity:	100000				
Tank Material:	Fiberglass (FRP)				
Corrosion Protection:	Fiberglass				
Tank Type:	Double Wall UST				
Install Year:	2002				
Parent Facility Type:	FS Gasoline Station - Card/Keylock				
Facility Type:	FS Liquid Fuel Tank				

Map Key	Number of Records	Direction/ Distance m	Elevation m	Site	DB
119	3 of 7	SW/103.7	183.6	UNIPETRO HOLDINGS 6625 KENNEDY RD MISSISSAUGA ON L5T 2W4	FST
Instance Number: 11664721 Cont Name: Instance Type: FS Liquid Fuel Tank Fuel Type: Gasoline Status: Active Capacity: 100000 Tank Material: Fiberglass (FRP) Corrosion Protection: Fiberglass Tank Type: Double Wall UST Install Year: 2002 Parent Facility Type: FS Gasoline Station - Card/Keylock Facility Type: FS Liquid Fuel Tank					
119	4 of 7	SW/103.7	183.6	UNIPETRO HOLDINGS 6625 KENNEDY RD MISSISSAUGA ON L5T 2W4	FST
Instance Number: 11682386 Cont Name: Instance Type: FS Liquid Fuel Tank Fuel Type: Gasoline Status: Active Capacity: 100000 Tank Material: Fiberglass (FRP) Corrosion Protection: Fiberglass Tank Type: Double Wall UST Install Year: 2002 Parent Facility Type: FS Gasoline Station - Card/Keylock Facility Type: FS Liquid Fuel Tank					
119	5 of 7	SW/103.7	183.6	UNIPETRO HOLDINGS 6625 KENNEDY RD MISSISSAUGA ON L5T 2W4	FSTH
License Issue Date: 1/21/2003 Tank Status: Licensed Tank Status As Of: August 2007 Operation Type: Retail Fuel Outlet Facility Type: Gasoline Station - Card/Keylock --- Details --- Status: Active Capacity (L): 100000 Year of Installation: 2002 Corrosion Protection: Tank Fuel Type: Liquid Fuel Double Wall UST - Gasoline + Status: Active Capacity (L): 100000 Year of Installation: 2002 Corrosion Protection: Tank Fuel Type: Liquid Fuel Double Wall UST - Gasoline +					

Map Key	Number of Records	Direction/ Distance m	Elevation m	Site	DB
<div> <div>Status:</div> <div>Active</div> <div>Capacity (L):</div> <div>100000</div> <div>Year of Installation:</div> <div>2002</div> <div>Corrosion Protection:</div> <div>Tank Fuel Type:</div> <div>Liquid Fuel Double Wall UST - Gasoline</div> <div>+</div> <div>Status:</div> <div>Active</div> <div>Capacity (L):</div> <div>100000</div> <div>Year of Installation:</div> <div>2002</div> <div>Corrosion Protection:</div> <div>Tank Fuel Type:</div> <div>Liquid Fuel Double Wall UST - Gasoline</div> </div>					
119	6 of 7	SW/103.7	183.6	UNIPETRO HOLDINGS 6625 KENNEDY RD MISSISSAUGA ON L5T 2W4	FSTH
<div> <div>License Issue Date:</div> <div>1/21/2003 3:57:00 PM</div> <div>Tank Status:</div> <div>Licensed</div> <div>Tank Status As Of:</div> <div>December 2008</div> <div>Operation Type:</div> <div>Retail Fuel Outlet</div> <div>Facility Type:</div> <div>Gasoline Station - Card/Keylock</div> <div>---</div> <div>Details ---</div> <div>Status:</div> <div>Active</div> <div>Capacity (L):</div> <div>100000</div> <div>Year of Installation:</div> <div>2002</div> <div>Corrosion Protection:</div> <div>Tank Fuel Type:</div> <div>Liquid Fuel Double Wall UST - Gasoline</div> <div>+</div> <div>Status:</div> <div>Active</div> <div>Capacity (L):</div> <div>100000</div> <div>Year of Installation:</div> <div>2002</div> <div>Corrosion Protection:</div> <div>Tank Fuel Type:</div> <div>Liquid Fuel Double Wall UST - Gasoline</div> <div>+</div> <div>Status:</div> <div>Active</div> <div>Capacity (L):</div> <div>100000</div> <div>Year of Installation:</div> <div>2002</div> <div>Corrosion Protection:</div> <div>Tank Fuel Type:</div> <div>Liquid Fuel Double Wall UST - Gasoline</div> <div>+</div> <div>Status:</div> <div>Active</div> <div>Capacity (L):</div> <div>100000</div> <div>Year of Installation:</div> <div>2002</div> <div>Corrosion Protection:</div> <div>Tank Fuel Type:</div> <div>Liquid Fuel Double Wall UST - Gasoline</div> </div>					
119	7 of 7	SW/103.7	183.6	Husky Station @ 6625 Kennedy Road<UNOFFICIAL> Mississauga ON L5T 2W4	SPL
<div> <div>Ref No.:</div> <div>1634-6EZ45J</div> <div>Incident Dt:</div> <div>8/5/2005</div> <div>MOE Reported Dt:</div> <div>8/5/2005</div> <div>Contaminant Name:</div> <div>DIESEL FUEL</div> <div>Contaminant Quantity:</div> <div>Incident Summary:</div> <div>Verspeeten Cartage-40 L Diesel to Lot,Cleaned-up</div> <div>Incident Cause:</div> <div>Incident Reason:</div> <div>Nature of Impact:</div> </div>					
271	erisinfo.com EcoLog ERIS Ltd. 10001223 Courtney Park Dr E Mississauga ON				Order #: 20141222067

Map Key	Number of Records	Direction/ Distance m	Elevation m	Site	DB
Receiving Medium: Environmental Impact:		Land Possible			
120	1 of 1	NE/81.1	166.8	Orlando Corporation 1400 CourtneyPark Mississauga ON	GEN
Generator #:		ON6553622			
Approval Yrs:		2013			
SIC Code:		417320			
SIC Description:		ELECTRONIC COMPONENTS, NAVIGATIONAL AND COMMUNICATIONS EQUIPMENT AND SUPPLIES WHOLESALER-DISTRIBUTORS			
--- Details ---					
Waste Code:		241			
Waste Description:		HALOGENATED SOLVENTS			
121	1 of 12	NE/81.2	166.8	ORLANDO CORPORATION 1400 COURTNEYPARK DRIVE MISSISSAUGA ON	EASR
CofA Number:		R-003-8176982746			
Date:		10/18/2012			
Status:		Registered			
Project Type:		Heating System			
121	2 of 12	NE/81.2	166.8	Orlando Corporation 1400 CourtneyPark Mississauga ON	GEN
Generator #:		ON6553622			
Approval Yrs:		2011			
SIC Code:		417320			
SIC Description:		Electronic Components Navigational and Communications Equipment and Supplies Wholesaler-Distributors			
--- Details ---					
Waste Code:		241			
Waste Description:		HALOGENATED SOLVENTS			
121	3 of 12	NE/81.2	166.8	Orlando Corporation 1400 CourtneyPark Mississauga ON L5T 1H1	GEN
Generator #:		ON6553622			
Approval Yrs:		As of April 2014			
SIC Code:					
SIC Description:					
--- Details ---					
Waste Code:		241			
Waste Description:		Halogenated solvents and residues			
121	4 of 12	NE/81.2	166.8	G.N. JOHNSTON EQUIPMENT C LTD 1400 COURTNEY PARK DR. E.	GEN

Map Key	Number of Records	Direction/ Distance m	Elevation m	Site	DB
MISSISSAUGA ON L5T 1H1					
Generator #:		ON0106600			
Approval Yrs:		97			
SIC Code:		5731			
SIC Description:		IND. MACHINERY, WH.			
--- Details ---					
Waste Code:		112			
Waste Description:		ACID WASTE - HEAVY METALS			
+					
Waste Code:		211			
Waste Description:		AROMATIC SOLVENTS			
+					
Waste Code:		213			
Waste Description:		PETROLEUM DISTILLATES			
+					
Waste Code:		251			
Waste Description:		OIL SKIMMINGS & SLUDGES			
+					
Waste Code:		252			
Waste Description:		WASTE OILS & LUBRICANTS			
121	5 of 12	NE/81.2	166.8	Orlando Corporation 1400 CourtneyPark Mississauga ON L5T 1H1	GEN
Generator #:		ON6553622			
Approval Yrs:		04,05,06,07,08			
SIC Code:		417320			
SIC Description:		Electronic Components Navigational and Communications Equipment and Supplies Wholesaler-Distributors			
--- Details ---					
Waste Code:		241			
Waste Description:		HALOGENATED SOLVENTS			
121	6 of 12	NE/81.2	166.8	Orlando Corporation 1400 CourtneyPark Mississauga ON	GEN
Generator #:		ON6553622			
Approval Yrs:		2009			
SIC Code:		417320			
SIC Description:		Electronic Components Navigational and Communications Equipment and Supplies Wholesaler-Distributors			
--- Details ---					
Waste Code:		241			
Waste Description:		HALOGENATED SOLVENTS			
121	7 of 12	NE/81.2	166.8	Orlando Corporation 1400 CourtneyPark Mississauga ON	GEN
Generator #:		ON6553622			
Approval Yrs:		2010			
SIC Code:		417320			
SIC Description:		Electronic Components Navigational and Communications Equipment and Supplies Wholesaler-			

Map Key	Number of Records	Direction/ Distance m	Elevation m	Site	DB
Distributors					
--- Details ---					
	Waste Code:	241			
	Waste Description:	HALOGENATED SOLVENTS			
121	8 of 12	NE/81.2	166.8	Orlando Corporation 1400 CourtneyPark Mississauga ON L5T 1H1	GEN
Generator #:		ON6553622			
Approval Yrs:		2012			
SIC Code:		417320			
SIC Description:		Electronic Components Navigational and Communications Equipment and Supplies Wholesaler-Distributors			
--- Details ---					
	Waste Code:	241			
	Waste Description:	HALOGENATED SOLVENTS			
121	9 of 12	NE/81.2	166.8	G.N. JOHNSTON EQUIPMENT CO. LTD. 1400 COURTNEY PARK DRIVE MISSISSAUGA ON L5T 1H1	GEN
Generator #:		ON0106600			
Approval Yrs:		98,99,00,01			
SIC Code:		5731			
SIC Description:		IND. MACHINERY, WH.			
--- Details ---					
	Waste Code:	112			
	Waste Description:	ACID WASTE - HEAVY METALS			
	+				
	Waste Code:	211			
	Waste Description:	AROMATIC SOLVENTS			
	+				
	Waste Code:	213			
	Waste Description:	PETROLEUM DISTILLATES			
	+				
	Waste Code:	251			
	Waste Description:	OIL SKIMMINGS & SLUDGES			
	+				
	Waste Code:	252			
	Waste Description:	WASTE OILS & LUBRICANTS			
121	10 of 12	NE/81.2	166.8	G.N. JOHNSTON EQUIPMENT C. LTD. 1400 COURTNEY PARK DR. E. MISSISSAUGA ON L5T 1H1	GEN
Generator #:		ON0106600			
Approval Yrs:		86,87,88,89,90			
SIC Code:		5731			
SIC Description:		IND. MACHINERY, WH.			
--- Details ---					
	Waste Code:	112			
	Waste Description:	ACID WASTE - HEAVY METALS			
	+				
	Waste Code:	211			
	Waste Description:	AROMATIC SOLVENTS			

274

[erisinfo.com](#) | EcoLog ERIS Ltd.
10001223 Courtneypark Dr E Mississauga ON

Order #: 20141222067

Map Key	Number of Records	Direction/ Distance m	Elevation m	Site	DB
<div><div><div><div><div><div>+ Waste Code:</div><div>Waste Description:</div></div><div>213 PETROLEUM DISTILLATES</div></div></div><div><div><div>+ Waste Code:</div><div>Waste Description:</div></div><div>251 OIL SKIMMINGS & SLUDGES</div></div></div><div><div><div>+ Waste Code:</div><div>Waste Description:</div></div><div>252 WASTE OILS & LUBRICANTS</div></div></div>					
121	11 of 12	NE/81.2	166.8	G.N. JOHNSTON EQUIPMENT C. LTD. 16-112 1400 COURTNEY PARK DR. E. MISSISSAUGA ON L5T 1H1	GEN
Generator #:		ON0106600			
Approval Yrs:		92,93,94,95,96			
SIC Code:		5731			
SIC Description:		IND. MACHINERY, WH.			
--- Details ---					
Waste Code:		112			
Waste Description:		ACID WASTE - HEAVY METALS			
+					
Waste Code:		211			
Waste Description:		AROMATIC SOLVENTS			
+					
Waste Code:		213			
Waste Description:		PETROLEUM DISTILLATES			
+					
Waste Code:		251			
Waste Description:		OIL SKIMMINGS & SLUDGES			
+					
Waste Code:		252			
Waste Description:		WASTE OILS & LUBRICANTS			
121	12 of 12	NE/81.2	166.8	G N JOHNSTON EQUIPMENT CO LTD 1400 COURTNYPARK DR E MISSISSAUGA ON L5T 1H1	SCT
Established:		1954			
Plant Size (ft²):		45000			
Employment:		200			
--- Details ---					
SIC/NAICS Code:		3537			
Description:		INDUSTRIAL TRUCKS, TRACTORS, TRAILERS, AND STACKERS			
+					
SIC/NAICS Code:		5084			
Description:		INDUSTRIAL MACHINERY AND EQUIPMENT			
122	1 of 1	NE/97.5	166.8	MISSISSAUGA ON	WWIS
Well ID:		4909806		Lot:	
Concession:				Concession Name:	
County:		PEEL		Municipality:	
Easting Nad83:		608156		Northing Nad83:	
Zone:		17		Utm Reliability:	
				MISSISSAUGA CITY	
				4835176	

Map Key	Number of Records	Direction/ Distance m	Elevation m	Site	DB
Primary Water Use:				Construction Date:	19-JUN-05
Sec. Water Use:				Well Depth:	15 ft
Pump Rate:				Static Water Level:	
Flow Rate:				Clear/Cloudy:	
Specific Capacity:				Final Well Status:	Test Hole
Construction Method:	Boring			Flowing (y/n):	
Elevation (m):	175.58			Elevation Reliability:	
Depth to Bedrock:				Overburden/Bedrock:	Overburden
Water Type:				Casing Material:	Not stated
--- Details ---					
Thickness:	BROWN			Original Depth:	15 ft
Material Colour:	SAND, SAND			Material:	15 ft

123	1 of 1	SW/61.7	184.4	Corner of CountreyPark Dr and Kennedy Rd., Mississauga HUSKY TRUCK STOP<UNOFFICIAL> Mississauga ON	SPL
Ref No.:	0654-6QQGTS				
Incident Dt:	6/13/2006				
MOE Reported Dt:	6/13/2006				
Contaminant Name:	DIESEL FUEL				
Contaminant Quantity:	10 L				
Incident Summary:	Spill of Diesel- 10 gals- Husky Truck Stop - Mississauga				
Incident Cause:	Other Transport Accident				
Incident Reason:	Unknown - Reason not determined				
Nature of Impact:	Soil Contamination				
Receiving Medium:	Land				
Environmental Impact:	Confirmed				

124	1 of 6	NE/31.8	166.8	ORLANDO CORPORATION 1475 COURTNEYPARK DRIVE MISSISSAUGA ON	EASR
CofA Number:	R-003-6181234259				
Date:	10/18/2012				
Status:	Registered				
Project Type:	Heating System				

124	2 of 6	NE/31.8	166.8	UNISOURCE CANADA INC 1475 COURTNEYPARK DRIVE EAST MISSISSAUGA ON L5T 2R1	GEN
Generator #:	ON9584266				
Approval Yrs:	As of April 2014				
SIC Code:					
SIC Description:					
--- Details ---					
Waste Code:	148				
Waste Description:	Misc. wastes and inorganic chemicals				
+					
Waste Code:	268				
Waste Description:	Amines				
+					

Map Key	Number of Records	Direction/ Distance m	Elevation m	Site	DB
Waste Code:		263			
Waste Description:		Misc. waste organic chemicals			
+					
Waste Code:		264			
Waste Description:		Photoprocessing wastes			
+					
Waste Code:		331			
Waste Description:		Waste compressed gases including cylinders			
+					
Waste Code:		262			
Waste Description:		Detergents and soaps			
124	3 of 6	NE/31.8	166.8	UNISOURCE CANADA INC 1475 COURTNEYPARK DRIVE EAST MISSISSAUGA ON L5T 2R1	GEN
Generator #:		ON9584266			
Approval Yrs:		2011			
SIC Code:		493110			
SIC Description:					
124	4 of 6	NE/31.8	166.8	UNISOURCE CANADA INC 1475 COURTNEYPARK DRIVE EAST MISSISSAUGA ON L5T 2R1	GEN
Generator #:		ON9584266			
Approval Yrs:		2012			
SIC Code:		493110			
SIC Description:		General Warehousing and Storage			
124	5 of 6	NE/31.8	166.8	UNISOURCE CANADA INC. 1475 COURTNEY PARK DRIVE EAST MISSISSAUGA ON L5T 2R1	GEN
Generator #:		ON1732901			
Approval Yrs:		95,96,97,98,99,00,01,03,04			
SIC Code:		4799			
SIC Description:		OTHER STOR./WARE.			
--- Details ---					
Waste Code:		148			
Waste Description:		INORGANIC LABORATORY CHEMICALS			
+					
Waste Code:		213			
Waste Description:		PETROLEUM DISTILLATES			
+					
Waste Code:		263			
Waste Description:		ORGANIC LABORATORY CHEMICALS			
124	6 of 6	NE/31.8	166.8	Adelco Glenford Lewis Group 1475 Courtney Park Dr Mississauga ON L5S 2R1	SCT
Established:		01-JUN-78			
Plant Size (ft²):		70000			
Employment:					

Map Key	Number of Records	Direction/ Distance m	Elevation m	Site	DB
--- Details ---					
SIC/NAICS Code:		418220			
Description:		Other Paper and Disposable Plastic Product Wholesaler-Distributors			
+					
SIC/NAICS Code:		417920			
Description:		Service Establishment Machinery, Equipment and Supplies Wholesaler-Distributors			
+					
SIC/NAICS Code:		418220			
Description:		Other Paper and Disposable Plastic Product Wholesaler-Distributors			
125	1 of 1	SW/180.4	184.5	Kennedy Rd Mississauga ON	EHS
Order No.:		20031202012			
Report Date:		12/4/03			
Report Type:		Site Report			
Search Radius (km):		0.25			
Addit. Info Ordered:					
126	1 of 3	SW/3.4	184.7	Courtneypark Dr and Kennedy Rd Mississauga ON	EHS
Order No.:		20010719005			
Report Date:		7/27/01			
Report Type:		Complete Report			
Search Radius (km):		0.40			
Addit. Info Ordered:					
126	2 of 3	SW/3.4	184.7	Les Transports ATD Inc.<UNOFFICIAL> Courtney Park Drive East and Kennedy Road MVA - 2000 LITERS TO ROADWAY AND CATCHBASINS<UNOFFICIAL> Mississauga ON	SPL
Ref No.:		1047-6TL89R			
Incident Dt:		9/13/2006			
MOE Reported Dt:		9/13/2006			
Contaminant Name:		DIESEL FUEL			
Contaminant Quantity:		2000 L			
Incident Summary:		MVA: 2000 L diesel to Road and CB's, Mississauga			
Incident Cause:		Other Transport Accident			
Incident Reason:		Equipment/Vehicles			
Nature of Impact:		Soil Contamination; Surface Water Pollution			
Receiving Medium:		Land & Water			
Environmental Impact:		Possible			
126	3 of 3	SW/3.4	184.7	Courtney Park & Kennedy Mississauga ON	SPL
Ref No.:		5447-859MAM			
Incident Dt:					
MOE Reported Dt:		5/8/2010			
Contaminant Name:		GASOLINE			
Contaminant Quantity:		50 L			
Incident Summary:		Region of Peel: MVA, 50L Gasoline to CB, cln			
Incident Cause:		Discharge Or Bypass To A Watercourse			

Map Key	Number of Records	Direction/ Distance m	Elevation m	Site	DB
Incident Reason: Nature of Impact: Receiving Medium: Environmental Impact:		Spill Surface Water Pollution Confirmed			
127	1 of 1	NE/151.4	166.8	UNISOURCE CANADA INC 1475 COURTNEYPARK DRIVE EAST MISSISSAUGA ON	GEN
Generator #:		ON9584266			
Approval Yrs:		2013			
SIC Code:		493110			
SIC Description:		GENERAL WAREHOUSING AND STORAGE			
--- Details ---					
Waste Code:		263			
Waste Description:		ORGANIC LABORATORY CHEMICALS			
+					
Waste Code:		331			
Waste Description:		WASTE COMPRESSED GASES			
+					
Waste Code:		264			
Waste Description:		PHOTOPROCESSING WASTES			
+					
Waste Code:		268			
Waste Description:		AMINES			
+					
Waste Code:		148			
Waste Description:		INORGANIC LABORATORY CHEMICALS			
+					
Waste Code:		262			
Waste Description:		DETERGENTS/SOAPS			
128	1 of 1	NE/189.9	166.8	CANON CANADA INC. 6390 DIXIE ROAD MISSISSAUGA ON	GEN
Generator #:		ON1553701			
Approval Yrs:		2013			
SIC Code:		418990			
SIC Description:		ALL OTHER WHOLESALE-DISTRIBUTORS			
--- Details ---					
Waste Code:		112			
Waste Description:		ACID WASTE - HEAVY METALS			
+					
Waste Code:		146			
Waste Description:		OTHER SPECIFIED INORGANICS			
+					
Waste Code:		262			
Waste Description:		DETERGENTS/SOAPS			
+					
Waste Code:		121			
Waste Description:		ALKALINE WASTES - HEAVY METALS			
+					
Waste Code:		252			
Waste Description:		WASTE OILS & LUBRICANTS			
+					
Waste Code:		122			
279	erisinfo.com EcoLog ERIS Ltd. 10001223 Courtneypark Dr E Mississauga ON			Order #: 20141222067	

Map Key	Number of Records	Direction/ Distance m	Elevation m	Site	DB
Waste Description: ALKALINE WASTES - OTHER METALS + Waste Code: 331 Waste Description: WASTE COMPRESSED GASES + Waste Code: 148 Waste Description: INORGANIC LABORATORY CHEMICALS + Waste Code: 263 Waste Description: ORGANIC LABORATORY CHEMICALS					
129	1 of 9	WSW/195.6	184.9	MENKES MARCOVE HOLDINGS INC. 6685 KENNEDY RD MISSISSAUGA ON L5T 3A5	EASR
CofA Number: R-003-3138879371 Date: 7/24/2012 Status: Registered Project Type: Heating System					
129	2 of 9	WSW/195.6	184.9	Henkel Canada Corporation 6685 Kennedy Road Mississauga ON L5T 3A5	EBR
Year: 2006 EBR Registry No.: IA06E0643 Ministry Ref. No.: 3026-6PDJGC Type: Instrument Decision Instrument Type: (EPA s. 9) - Approval for discharge into the natural environment other than water (i.e. Air) Proposal Date: May 18, 2006 Location: 6685 Kennedy Road Mississauga Ontario Proponent Address: 6685 Kennedy Road Mississauga Ontario L5T 3A5					
129	3 of 9	WSW/195.6	184.9	Revlon Canada Inc. 6685 Kennedy Road Mississauga ON L5T 3A5	GEN
Generator #: ON8828396 Approval Yrs: 2009 SIC Code: 493110 SIC Description: General Warehousing and Storage --- Details --- Waste Code: 148 Waste Description: INORGANIC LABORATORY CHEMICALS + Waste Code: 212 Waste Description: ALIPHATIC SOLVENTS + Waste Code: 261 Waste Description: PHARMACEUTICALS + Waste Code: 331 Waste Description: WASTE COMPRESSED GASES					
129	4 of 9	WSW/195.6	184.9	Revlon Canada Inc. 6685 Kennedy Road	GEN

Map Key	Number of Records	Direction/ Distance m	Elevation m	Site	DB
Mississauga ON L5T 3A5					
Generator #:		ON8828396			
Approval Yrs:		07,08			
SIC Code:		493110			
SIC Description:		General Warehousing and Storage			
--- Details ---					
Waste Code:		148			
Waste Description:		INORGANIC LABORATORY CHEMICALS			
+					
Waste Code:		212			
Waste Description:		ALIPHATIC SOLVENTS			
+					
Waste Code:		261			
Waste Description:		PHARMACEUTICALS			
+					
Waste Code:		331			
Waste Description:		WASTE COMPRESSED GASES			
129	5 of 9	WSW/195.6	184.9	Henkel Canada Corporation 6685 Kennedy Road Mississauga ON L5T 3A5	GEN
Generator #:		ON8767879			
Approval Yrs:		05,06			
SIC Code:		418410			
SIC Description:		Chemical (except Agricultural) and Allied Product Wholesaler-Distributors			
--- Details ---					
Waste Code:		112			
Waste Description:		ACID WASTE - HEAVY METALS			
+					
Waste Code:		122			
Waste Description:		ALKALINE WASTES - OTHER METALS			
+					
Waste Code:		145			
Waste Description:		PAINT/PIGMENT/COATING RESIDUES			
+					
Waste Code:		148			
Waste Description:		INORGANIC LABORATORY CHEMICALS			
+					
Waste Code:		211			
Waste Description:		AROMATIC SOLVENTS			
+					
Waste Code:		212			
Waste Description:		ALIPHATIC SOLVENTS			
+					
Waste Code:		213			
Waste Description:		PETROLEUM DISTILLATES			
+					
Waste Code:		231			
Waste Description:		LATEX WASTES			
+					
Waste Code:		232			
Waste Description:		POLYMERIC RESINS			
+					
Waste Code:		233			
Waste Description:		OTHER POLYMERIC WASTES			
+					

Map Key	Number of Records	Direction/ Distance m	Elevation m	Site	DB
Waste Code:		241			
Waste Description:		HALOGENATED SOLVENTS			
+					
Waste Code:		252			
Waste Description:		WASTE OILS & LUBRICANTS			
+					
Waste Code:		262			
Waste Description:		DETERGENTS/SOAPS			
+					
Waste Code:		263			
Waste Description:		ORGANIC LABORATORY CHEMICALS			
+					
Waste Code:		268			
Waste Description:		AMINES			
+					
Waste Code:		331			
Waste Description:		WASTE COMPRESSED GASES			

[129](#)

6 of 9

WSW/195.6

184.9

**Henkel Canada Corporation
6685 Kennedy Road
Mississauga ON L5T 3A5**

GEN

Generator #: ON8767879
Approval Yrs: 2010
SIC Code: 418410
SIC Description: Chemical (except Agricultural) and Allied Product Wholesaler-Distributors

--- Details ---

Waste Code: 148
Waste Description: INORGANIC LABORATORY CHEMICALS
+
Waste Code: 268
Waste Description: AMINES
+
Waste Code: 145
Waste Description: PAINT/PIGMENT/COATING RESIDUES
+
Waste Code: 211
Waste Description: AROMATIC SOLVENTS
+
Waste Code: 213
Waste Description: PETROLEUM DISTILLATES
+
Waste Code: 262
Waste Description: DETERGENTS/SOAPS
+
Waste Code: 331
Waste Description: WASTE COMPRESSED GASES
+
Waste Code: 232
Waste Description: POLYMERIC RESINS
+
Waste Code: 233
Waste Description: OTHER POLYMERIC WASTES
+
Waste Code: 112
Waste Description: ACID WASTE - HEAVY METALS
+
Waste Code: 263
Waste Description: ORGANIC LABORATORY CHEMICALS
+

Map Key	Number of Records	Direction/ Distance m	Elevation m	Site	DB
Waste Code:		252			
Waste Description:		WASTE OILS & LUBRICANTS			
+					
Waste Code:		122			
Waste Description:		ALKALINE WASTES - OTHER METALS			
+					
Waste Code:		231			
Waste Description:		LATEX WASTES			
+					
Waste Code:		241			
Waste Description:		HALOGENATED SOLVENTS			
+					
Waste Code:		212			
Waste Description:		ALIPHATIC SOLVENTS			

[129](#)

7 of 9

WSW/195.6

184.9

Henkel Canada Corporation
6685 Kennedy Road
Mississauga ON L5T 3A5

GEN

Generator #: ON8767879
Approval Yrs: 2009
SIC Code: 418410
SIC Description: Chemical (except Agricultural) and Allied Product Wholesaler-Distributors

--- Details ---

Waste Code: 112
Waste Description: ACID WASTE - HEAVY METALS
+
Waste Code: 122
Waste Description: ALKALINE WASTES - OTHER METALS
+
Waste Code: 145
Waste Description: PAINT/PIGMENT/COATING RESIDUES
+
Waste Code: 148
Waste Description: INORGANIC LABORATORY CHEMICALS
+
Waste Code: 211
Waste Description: AROMATIC SOLVENTS
+
Waste Code: 212
Waste Description: ALIPHATIC SOLVENTS
+
Waste Code: 213
Waste Description: PETROLEUM DISTILLATES
+
Waste Code: 231
Waste Description: LATEX WASTES
+
Waste Code: 232
Waste Description: POLYMERIC RESINS
+
Waste Code: 233
Waste Description: OTHER POLYMERIC WASTES
+
Waste Code: 241
Waste Description: HALOGENATED SOLVENTS
+
Waste Code: 252
Waste Description: WASTE OILS & LUBRICANTS
+

Map Key	Number of Records	Direction/ Distance m	Elevation m	Site	DB
Waste Code: 262 Waste Description: DETERGENTS/SOAPS + Waste Code: 263 Waste Description: ORGANIC LABORATORY CHEMICALS + Waste Code: 268 Waste Description: AMINES + Waste Code: 331 Waste Description: WASTE COMPRESSED GASES					
129	8 of 9	WSW/195.6	184.9	SDV LOGISTICS (CANADA) INC. / FREIGHT FORWARDER 6685 KENNEDY RD UNIT 7 MISSISSAUGA ON L5T 3A5	PES
Licence No.: 22-01-16304-0 Licence Type: GENERAL					
129	9 of 9	WSW/195.6	184.9	Henkel Canada Corporation 6685 Kennedy Rd Mississauga ON L5T 3A5	SCT
Established: 01-JUN-76 Plant Size (ft²): 250000 Employment: --- Details --- SIC/NAICS Code: 325510 Description: Paint and Coating Manufacturing + SIC/NAICS Code: 325520 Description: Adhesive Manufacturing + SIC/NAICS Code: 324122 Description: Asphalt Shingle and Coating Material Manufacturing					
130	1 of 14	SW/133.8	184.9	6560 Kennedy Road Mississauga ON L5T 2X4	CA
Certificate #: 0462-4PJZN Application Year: 01 Issue Date: 3/8/01 Approval Type: Industrial air Status: Approved Application Type: New Certificate of Approval Client Name: Canadian Medical Laboratories Limited Client Address: 6560 Kennedy Road Client City: Mississauga Client Postal Code: L5T 2X4 Project Description: The application is for an Air Certificate of Approval due to the fact that this company is relocating to a new site. This move will amalgamate administration, distribution, delivery and warehouse operations. With the centralization, the existing laboratory volume for testing will be maintained. Equipment being relocated are seven biosafety cabinets and seven fume hoods, required to perform routine clinical testing. Contaminants: Emission Control:					

Map Key	Number of Records	Direction/ Distance m	Elevation m	Site	DB
130	2 of 14	SW/133.8	184.9	CML HEALTHCARE INC. 6560 KENNEDY ROAD MISSISSAUGA ON L5T 2X4	EASR
CofA Number:		R-002-7905584272			
Date:		4/2/2012			
Status:		Registered			
Project Type:		Standby Power System			
130	3 of 14	SW/133.8	184.9	CML HEALTHCARE INC. 6560 KENNEDY ROAD MISSISSAUGA ON L5T 2X4	EASR
CofA Number:		R-002-7905584272			
Date:		02-MAY-13			
Status:		Registered			
Project Type:		Standby Power System			
130	4 of 14	SW/133.8	184.9	CML HEALTHCARE INC. 6560 KENNEDY ROAD MISSISSAUGA ON L5T 2X4	EASR
CofA Number:		R-003-3989312126			
Date:		4/13/2012			
Status:		Registered			
Project Type:		Heating System			
130	5 of 14	SW/133.8	184.9	Canadian Medical Laboratories Limited 6560 Kennedy Road City of Mississauga ON L5T 2X4	EBR
Year:		2000			
EBR Registry No.:		IA00E1274			
Ministry Ref. No.:					
Type:		Instrument			
Instrument Type:		EPA s. 9 - Approval for discharge into the natural environment other than water (i.e. Air)			
Proposal Date:					
Location:		6560 Kennedy Road, Mississauga, Ontario, L5T 2X4 City of Mississauga			
Proponent Address:		Canadian Medical Laboratories Limited 6560 Kennedy Road, Mississauga, Ontario, L5T 2X4			
130	6 of 14	SW/133.8	184.9	CML Healthcare Inc. 6560 Kennedy Rd Mississauga ON L5T 2X4	EBR
Year:		2011			
EBR Registry No.:		011-2690			
Ministry Ref. No.:		3323-8DUMRW			
Type:		Instrument Proposal			
Instrument Type:		(EPA s. 9) - Approval for discharge into the natural environment other than water (i.e. Air)			
Proposal Date:		February 23, 2011			
Location:		6560 Kennedy Road Mississauga, Regional Municipality Of Peel L5T 2X4			
Proponent Address:		6560 Kennedy Road Mississauga Ontario Canada L5T 2X4			

Map Key	Number of Records	Direction/ Distance m	Elevation m	Site	DB
130	7 of 14	SW/133.8	184.9	CML Healthcare Inc. 6560 Kennedy Rd Mississauga ON L5T 2X4	ECA
CofA Number:		7168-8TYRRK			
Date:		7/18/2012			
Status:		Approved			
Project Type:		Air/Noise			
130	8 of 14	SW/133.8	184.9	LifeLabs LP 6560 Kennedy Road Mississauga ON L5T 2X4	GEN
Generator #:		ON0245158			
Approval Yrs:		As of April 2014			
SIC Code:					
SIC Description:					
--- Details ---					
Waste Code:		148			
Waste Description:		Misc. wastes and inorganic chemicals			
+					
Waste Code:		263			
Waste Description:		Misc. waste organic chemicals			
+					
Waste Code:		146			
Waste Description:		Other specified inorganic sludges, slurries or solids			
+					
Waste Code:		212			
Waste Description:		Aliphatic solvents and residues			
+					
Waste Code:		211			
Waste Description:		Aromatic solvents and residues			
+					
Waste Code:		312			
Waste Description:		Pathological wastes			
130	9 of 14	SW/133.8	184.9	CML HEALTHCARE INC. 6560 Kennedy Road Mississauga ON	GEN
Generator #:		ON0245158			
Approval Yrs:		03,04,05,06,07,08			
SIC Code:		621510			
SIC Description:		Medical & Diagnostic Laboratories			
--- Details ---					
Waste Code:		213			
Waste Description:		PETROLEUM DISTILLATES			
+					
Waste Code:		241			
Waste Description:		HALOGENATED SOLVENTS			
+					
Waste Code:		261			
Waste Description:		PHARMACEUTICALS			
+					
Waste Code:		148			
Waste Description:		INORGANIC LABORATORY CHEMICALS			
286	erisinfo.com EcoLog ERIS Ltd.			Order #: 20141222067	
	10001223 Courtneypark Dr E Mississauga ON				

Map Key	Number of Records	Direction/ Distance m	Elevation m	Site	DB
<div><div><div><div><div>+</div><div>Waste Code:</div><div>211</div></div><div><div>Waste Description:</div><div>AROMATIC SOLVENTS</div></div></div><div><div><div>+</div><div>Waste Code:</div><div>212</div></div><div><div>Waste Description:</div><div>ALIPHATIC SOLVENTS</div></div></div><div><div><div>+</div><div>Waste Code:</div><div>263</div></div><div><div>Waste Description:</div><div>ORGANIC LABORATORY CHEMICALS</div></div></div><div><div><div>+</div><div>Waste Code:</div><div>312</div></div><div><div>Waste Description:</div><div>PATHOLOGICAL WASTES</div></div></div></div></div>					
130	10 of 14	SW/133.8	184.9	CANADIAN MEDICAL LABORATORIES LIMITED 6560 KENNEDY ROAD MISSISSAUGA ON L5T 2X4	GEN
Generator #:		ON0245158			
Approval Yrs:		00,01,02			
SIC Code:		8681			
SIC Description:		MEDICAL LABORATORIES			
--- Details ---					
Waste Code:		148			
Waste Description:		INORGANIC LABORATORY CHEMICALS			
+					
Waste Code:		211			
Waste Description:		AROMATIC SOLVENTS			
+					
Waste Code:		212			
Waste Description:		ALIPHATIC SOLVENTS			
+					
Waste Code:		263			
Waste Description:		ORGANIC LABORATORY CHEMICALS			
+					
Waste Code:		312			
Waste Description:		PATHOLOGICAL WASTES			
130	11 of 14	SW/133.8	184.9	CML HEALTHCARE INC. 6560 Kennedy Road Mississauga ON L5T 2X4	GEN
Generator #:		ON0245158			
Approval Yrs:		2010			
SIC Code:		621510			
SIC Description:		Medical and Diagnostic Laboratories			
--- Details ---					
Waste Code:		148			
Waste Description:		INORGANIC LABORATORY CHEMICALS			
+					
Waste Code:		263			
Waste Description:		ORGANIC LABORATORY CHEMICALS			
+					
Waste Code:		212			
Waste Description:		ALIPHATIC SOLVENTS			
+					
Waste Code:		211			
Waste Description:		AROMATIC SOLVENTS			

Map Key	Number of Records	Direction/ Distance m	Elevation m	Site	DB
<div> <div>+</div> <div>Waste Code:</div> <div>Waste Description:</div> </div> <div> <div>312</div> <div>PATHOLOGICAL WASTES</div> </div>					
130	12 of 14	SW/133.8	184.9	CML HEALTHCARE INC. 6560 Kennedy Road Mississauga ON L5T 2X4	GEN
<div> <div>Generator #:</div> <div>Approval Yrs:</div> <div>SIC Code:</div> <div>SIC Description:</div> </div> <div> <div>ON0245158</div> <div>2009</div> <div>621510</div> <div>Medical and Diagnostic Laboratories</div> </div>					
--- Details ---					
<div> <div>Waste Code:</div> <div>Waste Description:</div> </div> <div> <div>148</div> <div>INORGANIC LABORATORY CHEMICALS</div> </div>					
+					
<div> <div>Waste Code:</div> <div>Waste Description:</div> </div> <div> <div>211</div> <div>AROMATIC SOLVENTS</div> </div>					
+					
<div> <div>Waste Code:</div> <div>Waste Description:</div> </div> <div> <div>212</div> <div>ALIPHATIC SOLVENTS</div> </div>					
+					
<div> <div>Waste Code:</div> <div>Waste Description:</div> </div> <div> <div>263</div> <div>ORGANIC LABORATORY CHEMICALS</div> </div>					
+					
<div> <div>Waste Code:</div> <div>Waste Description:</div> </div> <div> <div>312</div> <div>PATHOLOGICAL WASTES</div> </div>					
130	13 of 14	SW/133.8	184.9	LifeLabs LP 6560 Kennedy Road Mississauga ON L5T 2X4	GEN
<div> <div>Generator #:</div> <div>Approval Yrs:</div> <div>SIC Code:</div> <div>SIC Description:</div> </div> <div> <div>ON0245158</div> <div>2012</div> <div>621510</div> <div>Medical and Diagnostic Laboratories</div> </div>					
--- Details ---					
<div> <div>Waste Code:</div> <div>Waste Description:</div> </div> <div> <div>148</div> <div>INORGANIC LABORATORY CHEMICALS</div> </div>					
+					
<div> <div>Waste Code:</div> <div>Waste Description:</div> </div> <div> <div>211</div> <div>AROMATIC SOLVENTS</div> </div>					
+					
<div> <div>Waste Code:</div> <div>Waste Description:</div> </div> <div> <div>212</div> <div>ALIPHATIC SOLVENTS</div> </div>					
+					
<div> <div>Waste Code:</div> <div>Waste Description:</div> </div> <div> <div>312</div> <div>PATHOLOGICAL WASTES</div> </div>					
+					
<div> <div>Waste Code:</div> <div>Waste Description:</div> </div> <div> <div>263</div> <div>ORGANIC LABORATORY CHEMICALS</div> </div>					
130	14 of 14	SW/133.8	184.9	CML HEALTHCARE INC. 6560 Kennedy Road Mississauga ON L5T 2X4	GEN
<div> <div>Generator #:</div> </div> <div> <div>ON0245158</div> </div>					

Map Key	Number of Records	Direction/ Distance m	Elevation m	Site	DB
Approval Yrs:		2011			
SIC Code:		621510			
SIC Description:		Medical and Diagnostic Laboratories			
--- Details ---					
Waste Code:		312			
Waste Description:		PATHOLOGICAL WASTES			
+					
Waste Code:		212			
Waste Description:		ALIPHATIC SOLVENTS			
+					
Waste Code:		148			
Waste Description:		INORGANIC LABORATORY CHEMICALS			
+					
Waste Code:		263			
Waste Description:		ORGANIC LABORATORY CHEMICALS			
+					
Waste Code:		211			
Waste Description:		AROMATIC SOLVENTS			

<u>131</u>	1 of 1	NE/39.9	166.8	CARADON CONSUMER PRODUCTS	NPRI
MISSISSAUGA ON					
NPRI #:		0000000171			
Year:		1993			
Longitude:		-79.6583			
Latitude:		43.6628			
--- Details ---					
Air:		0			
Water:		0			
Land:		0			
Units:		tonnes			
Substances Released:					

<u>132</u>	1 of 1	NE/142.3	166.8	lot 8 con 3 ON	WWIS
Well ID:	4902372			Lot:	008
Concession:	03			Concession Name:	HS E
County:	PEEL			Municipality:	MISSISSAUGA CITY
Easting Nad83:	608043.6			Northing Nad83:	4835421
Zone:	17			Utm Reliability:	margin of error : 100 m - 300 m
Primary Water Use:				Construction Date:	25-JUL-60
Sec. Water Use:				Well Depth:	64 ft
Pump Rate:				Static Water Level:	
Flow Rate:				Clear/Cloudy:	
Specific Capacity:				Final Well Status:	Abandoned-Supply
Construction Method:	Cable Tool			Flowing (y/n):	
Elevation (m):	171.97			Elevation Reliability:	
Depth to Bedrock:				Overburden/Bedrock:	Overburden
Water Type:				Casing Material:	
--- Details ---					
Thickness:				Original Depth:	3 ft
Material Colour:	TOPSOIL			Material:	3 ft
+					
Thickness:	YELLOW			Original Depth:	14 ft

Map Key	Number of Records	Direction/ Distance m	Elevation m	Site	DB
Material Colour:	CLAY			Material:	11 ft
+					
Thickness:	BLUE			Original Depth:	42 ft
Material Colour:	CLAY			Material:	28 ft
+					
Thickness:				Original Depth:	48 ft
Material Colour:	HARDPAN			Material:	6 ft
+					
Thickness:	BLUE			Original Depth:	64 ft
Material Colour:	CLAY, GRAVEL			Material:	16 ft

133	1 of 9	NE/190.3	166.8	Canon Canada Inc. 6390 Dixie Rd Mississauga ON L5T 1P7	CA
Certificate #: 6726-7KGJ43 Application Year: 2008 Issue Date: 10/17/2008 Approval Type: Air Status: Approved Application Type: Client Name: Client Address: Client City: Client Postal Code: Project Description: Contaminants: Emission Control:					

133	2 of 9	NE/190.3	166.8	CANON CANADA INC. 6390 DIXIE ROAD MISSISSAUGA ON L5T 1P7	07-724 GEN
Generator #: ON1553701 Approval Yrs: 93,94,95,96,97,98 SIC Code: 5951 SIC Description: PHOTO. EQUIP./SUP. --- Details --- Waste Code: 121 Waste Description: ALKALINE WASTES - HEAVY METALS + Waste Code: 148 Waste Description: INORGANIC LABORATORY CHEMICALS					

133	3 of 9	NE/190.3	166.8	CANON CANADA INC. 6390 DIXIE ROAD MISSISSAUGA ON L5T 1P7	GEN
Generator #: ON1553701 Approval Yrs: 99,00,01,03,04,06,07,08 SIC Code: 5951 SIC Description: PHOTO. EQUIP./SUP. --- Details --- Waste Code: 112					

Map Key	Number of Records	Direction/ Distance m	Elevation m	Site	DB
<i>Waste Description:</i>		ACID WASTE - HEAVY METALS			
+					
<i>Waste Code:</i>		122			
<i>Waste Description:</i>		ALKALINE WASTES - OTHER METALS			
+					
<i>Waste Code:</i>		146			
<i>Waste Description:</i>		OTHER SPECIFIED INORGANICS			
+					
<i>Waste Code:</i>		252			
<i>Waste Description:</i>		WASTE OILS & LUBRICANTS			
+					
<i>Waste Code:</i>		262			
<i>Waste Description:</i>		DETERGENTS/SOAPS			
+					
<i>Waste Code:</i>		263			
<i>Waste Description:</i>		ORGANIC LABORATORY CHEMICALS			
+					
<i>Waste Code:</i>		331			
<i>Waste Description:</i>		WASTE COMPRESSED GASES			
+					
<i>Waste Code:</i>		121			
<i>Waste Description:</i>		ALKALINE WASTES - HEAVY METALS			
+					
<i>Waste Code:</i>		148			
<i>Waste Description:</i>		INORGANIC LABORATORY CHEMICALS			

[133](#)

4 of 9

NE/190.3

166.8

**CANON CANADA INC.
6390 DIXIE ROAD
MISSISSAUGA ON L5T 1P7**

GEN

Generator #: ON1553701
Approval Yrs: As of April 2014
SIC Code:
SIC Description:

--- Details ---

Waste Code: 145
Waste Description: Wastes from the use of pigments, coatings and paints
+
Waste Code: 252
Waste Description: Waste crankcase oils and lubricants
+
Waste Code: 264
Waste Description: Photoprocessing wastes
+
Waste Code: 263
Waste Description: Misc. waste organic chemicals
+
Waste Code: 148
Waste Description: Misc. wastes and inorganic chemicals
+
Waste Code: 251
Waste Description: Waste oils/sludges (petroleum based)
+
Waste Code: 331
Waste Description: Waste compressed gases including cylinders
+
Waste Code: 213
Waste Description: Petroleum distillates
+
Waste Code: 212

291

erisinfo.com | EcoLog ERIS Ltd.
10001223 Courtney Park Dr E Mississauga ON

Order #: 20141222067

Map Key	Number of Records	Direction/ Distance m	Elevation m	Site	DB
Waste Description:		Aliphatic solvents and residues			
133	5 of 9	NE/190.3	166.8	CANON CANADA INC. 6390 DIXIE ROAD MISSISSAUGA ON L5T 1P7	GEN
Generator #:		ON1553701			
Approval Yrs:		2011			
SIC Code:		418990			
SIC Description:		All Other Wholesaler-Distributors			
--- Details ---					
Waste Code:		148			
Waste Description:		INORGANIC LABORATORY CHEMICALS			
+					
Waste Code:		262			
Waste Description:		DETERGENTS/SOAPS			
+					
Waste Code:		331			
Waste Description:		WASTE COMPRESSED GASES			
+					
Waste Code:		121			
Waste Description:		ALKALINE WASTES - HEAVY METALS			
+					
Waste Code:		112			
Waste Description:		ACID WASTE - HEAVY METALS			
+					
Waste Code:		263			
Waste Description:		ORGANIC LABORATORY CHEMICALS			
+					
Waste Code:		146			
Waste Description:		OTHER SPECIFIED INORGANICS			
+					
Waste Code:		122			
Waste Description:		ALKALINE WASTES - OTHER METALS			
+					
Waste Code:		252			
Waste Description:		WASTE OILS & LUBRICANTS			
133	6 of 9	NE/190.3	166.8	CANON CANADA INC. 6390 DIXIE ROAD MISSISSAUGA ON L5T 1P7	GEN
Generator #:		ON1553701			
Approval Yrs:		2010			
SIC Code:		418990			
SIC Description:		All Other Wholesaler-Distributors			
--- Details ---					
Waste Code:		112			
Waste Description:		ACID WASTE - HEAVY METALS			
+					
Waste Code:		122			
Waste Description:		ALKALINE WASTES - OTHER METALS			
+					
Waste Code:		263			
Waste Description:		ORGANIC LABORATORY CHEMICALS			
+					
Waste Code:		146			
Waste Description:		OTHER SPECIFIED INORGANICS			

292

erisinfo.com | EcoLog ERIS Ltd.
10001223 Courtneypark Dr E Mississauga ON

Order #: 20141222067

Map Key	Number of Records	Direction/ Distance m	Elevation m	Site	DB
+	Waste Code:	262			
	Waste Description:	DETERGENTS/SOAPS			
+	Waste Code:	331			
	Waste Description:	WASTE COMPRESSED GASES			
+	Waste Code:	148			
	Waste Description:	INORGANIC LABORATORY CHEMICALS			
+	Waste Code:	121			
	Waste Description:	ALKALINE WASTES - HEAVY METALS			
+	Waste Code:	252			
	Waste Description:	WASTE OILS & LUBRICANTS			

133	7 of 9	NE/190.3	166.8	CANON CANADA INC. 6390 DIXIE ROAD MISSISSAUGA ON L5T 1P7	GEN
Generator #: ON1553701					
Approval Yrs: 2009					
SIC Code: 418990					
SIC Description: All Other Wholesaler-Distributors					
--- Details ---					
	Waste Code:	112			
	Waste Description:	ACID WASTE - HEAVY METALS			
+	Waste Code:	121			
	Waste Description:	ALKALINE WASTES - HEAVY METALS			
+	Waste Code:	122			
	Waste Description:	ALKALINE WASTES - OTHER METALS			
+	Waste Code:	146			
	Waste Description:	OTHER SPECIFIED INORGANICS			
+	Waste Code:	148			
	Waste Description:	INORGANIC LABORATORY CHEMICALS			
+	Waste Code:	252			
	Waste Description:	WASTE OILS & LUBRICANTS			
+	Waste Code:	262			
	Waste Description:	DETERGENTS/SOAPS			
+	Waste Code:	263			
	Waste Description:	ORGANIC LABORATORY CHEMICALS			
+	Waste Code:	331			
	Waste Description:	WASTE COMPRESSED GASES			

133	8 of 9	NE/190.3	166.8	CANON CANADA INC. 6390 DIXIE ROAD MISSISSAUGA ON L5T 1P7	GEN
Generator #: ON1553701					
Approval Yrs: 2012					
SIC Code: 418990					

Map Key	Number of Records	Direction/ Distance m	Elevation m	Site	DB
SIC Description:		All Other Wholesaler-Distributors			
--- Details ---					
Waste Code:	262				
Waste Description:	DETERGENTS/SOAPS				
+					
Waste Code:	252				
Waste Description:	WASTE OILS & LUBRICANTS				
+					
Waste Code:	263				
Waste Description:	ORGANIC LABORATORY CHEMICALS				
+					
Waste Code:	122				
Waste Description:	ALKALINE WASTES - OTHER METALS				
+					
Waste Code:	148				
Waste Description:	INORGANIC LABORATORY CHEMICALS				
+					
Waste Code:	331				
Waste Description:	WASTE COMPRESSED GASES				
+					
Waste Code:	146				
Waste Description:	OTHER SPECIFIED INORGANICS				
+					
Waste Code:	112				
Waste Description:	ACID WASTE - HEAVY METALS				
+					
Waste Code:	121				
Waste Description:	ALKALINE WASTES - HEAVY METALS				
133	9 of 9	NE/190.3	166.8	Canon Canada Inc. 6390 Dixie Rd Mississauga ON L5T 1P7	SCT
Established:		01-SEP-73			
Plant Size (ft²):		200000			
Employment:					
--- Details ---					
SIC/NAICS Code:	414430				
Description:	Photographic Equipment and Supplies Wholesaler-Distributors				
+					
SIC/NAICS Code:	417310				
Description:	Computer, Computer Peripheral and Pre-Packaged Software Wholesaler-Distributors				
+					
SIC/NAICS Code:	417920				
Description:	Service Establishment Machinery, Equipment and Supplies Wholesaler-Distributors				
+					
SIC/NAICS Code:	417930				
Description:	Professional Machinery, Equipment and Supplies Wholesaler-Distributors				
+					
SIC/NAICS Code:	417910				
Description:	Office and Store Machinery and Equipment Wholesaler-Distributors				
134	1 of 1	SW/182.6	185.2	LifeLabs LP 6560 Kennedy Road Mississauga ON	GEN
Generator #:		ON0245158			
Approval Yrs:		2013			
294	erisinfo.com EcoLog ERIS Ltd. 10001223 Courtneypark Dr E Mississauga ON			Order #: 20141222067	

Map Key	Number of Records	Direction/ Distance m	Elevation m	Site	DB
SIC Code:		621510			
SIC Description:		MEDICAL AND DIAGNOSTIC LABORATORIES			
--- Details ---					
Waste Code:		212			
Waste Description:		ALIPHATIC SOLVENTS			
+					
Waste Code:		211			
Waste Description:		AROMATIC SOLVENTS			
+					
Waste Code:		263			
Waste Description:		ORGANIC LABORATORY CHEMICALS			
+					
Waste Code:		148			
Waste Description:		INORGANIC LABORATORY CHEMICALS			
+					
Waste Code:		312			
Waste Description:		PATHOLOGICAL WASTES			
135	1 of 6	NE/2.8	166.8	R.M. OF PEEL-DIXIE STORM SEWER CONSTRUCT DIXIE RD./COURTNEY PARK DR. MISSISSAUGA CITY ON	CA
Certificate #:		3-0615-90-			
Application Year:		90			
Issue Date:		10/4/1990			
Approval Type:		Municipal sewage			
Status:		Approved			
Application Type:					
Client Name:					
Client Address:					
Client City:					
Client Postal Code:					
Project Description:					
Contaminants:					
Emission Control:					
135	2 of 6	NE/2.8	166.8	R.M. OF PEEL BRITANNIA RD. PART B DIXIE RD. COURTNEY PARK DR. MISSISSAUGA CITY ON	CA
Certificate #:		3-0106-88-			
Application Year:		88			
Issue Date:		2/15/1988			
Approval Type:		Municipal sewage			
Status:		Approved			
Application Type:					
Client Name:					
Client Address:					
Client City:					
Client Postal Code:					
Project Description:					
Contaminants:					
Emission Control:					
135	3 of 6	NE/2.8	166.8	TRANSPORT TRUCK	SPL
295	erisinfo.com EcoLog ERIS Ltd. 10001223 Courtney Park Dr E Mississauga ON			Order #: 20141222067	

Map Key	Number of Records	Direction/ Distance m	Elevation m	Site	DB
				COURTNEY PARK DR CURB, NEAR DIXIE RD MOTOR VEHICLE (OPERATING FLUID) MISSISSAUGA CITY ON	
Ref No.:	117843				
Incident Dt:	8/29/1995				
MOE Reported Dt:	8/29/1995				
Contaminant Name:					
Contaminant Quantity:					
Incident Summary:	MOSTA TRUCKING-23L DIESEL TO PVMT, SOME TO CBASIN. R-M PEEL CLEANED.				
Incident Cause:	OTHER TRANSPORTATION ACCIDENT				
Incident Reason:	ERROR				
Nature of Impact:	Water course or lake				
Receiving Medium:	LAND / WATER				
Environmental Impact:	CONFIRMED				
135	4 of 6	NE/2.8	166.8	Harmac Transportation Inc. Dixie Road and Courtney Park Mississauga ON	SPL
Ref No.:	4063-8EUNBM				
Incident Dt:	3/11/2011				
MOE Reported Dt:	3/11/2011				
Contaminant Name:	DIESEL FUEL				
Contaminant Quantity:	400 L				
Incident Summary:	Seaboard Harmac: TT accident, 400L to CB, Etobicoke Creek				
Incident Cause:	Other Discharges				
Incident Reason:	Other - Reason not otherwise defined				
Nature of Impact:	Other Impact(s); Soil Contamination; Surface Water Pollution				
Receiving Medium:					
Environmental Impact:	Confirmed				
135	5 of 6	NE/2.8	166.8	SAFETY-KLEEN CANADA INC. W BOUND LANE OF COURTNEY PARK DR E OF DIXIE TRANSPORT TRUCK (CARGO) MISSISSAUGA CITY ON	SPL
Ref No.:	198793				
Incident Dt:	4/20/2001				
MOE Reported Dt:	4/20/2001				
Contaminant Name:					
Contaminant Quantity:					
Incident Summary:	SAFETY-KLEEN INC.: 30-50 LITRES VARSOL TO ROAD. NO WATERWAYS. REGION.				
Incident Cause:	OTHER CONTAINER LEAK				
Incident Reason:	OTHER				
Nature of Impact:	Water course or lake				
Receiving Medium:	Land				
Environmental Impact:	Possible				
135	6 of 6	NE/2.8	166.8	ESSO PETROLEUM CANADA ESSO SERVICE STATION DIXIE ROAD & COURTNEY ROAD SERVICE STATION MISSISSAUGA CITY ON	SPL
Ref No.:	51995				
Incident Dt:	6/8/1991				
MOE Reported Dt:	6/8/1991				

Map Key	Number of Records	Direction/ Distance m	Elevation m	Site	DB
Contaminant Name: Contaminant Quantity: Incident Summary: ROY CURRAN TRANSPORT - 50L DIESEL FUEL TO AS- PHALT WHEN HOSE UNCOUPLED Incident Cause: PIPE/HOSE LEAK Incident Reason: GASKET/JOINT Nature of Impact: Receiving Medium: LAND Environmental Impact: NOT ANTICIPATED					
136	1 of 27	WSW/246.7	186.3	6660 Kennedy Rd Mississauga ON L5T 2M9	EHS
Order No.: 20010330003 Report Date: 3/30/01 Report Type: Complete Report Search Radius (km): 0.25 Addit. Info Ordered:					
136	2 of 27	WSW/246.7	186.3	HALTON & MISSISSAUGA AMBULANCE SERVICE 6660 KENNEDY ROAD UNIT 3, STATION 2 MISSISSAUGA ON L5T 2M9	GEN
Generator #: ON0069009 Approval Yrs: 01,02,03 SIC Code: 8631 SIC Description: AMBULANCE SERVICES --- Details --- Waste Code: 150 Waste Description: INERT INORGANIC WASTES + Waste Code: 251 Waste Description: OIL SKIMMINGS & SLUDGES					
136	3 of 27	WSW/246.7	186.3	Region of Peel 6660 KENNEDY ROAD UNIT 3, STATION 2 MISSISSAUGA ON L5T 2M9	GEN
Generator #: ON0069009 Approval Yrs: 2010 SIC Code: 621911 SIC Description: Ambulance (except Air Ambulance) Services --- Details --- Waste Code: 150 Waste Description: INERT INORGANIC WASTES + Waste Code: 312 Waste Description: PATHOLOGICAL WASTES					
136	4 of 27	WSW/246.7	186.3	HALTON & MISSISSAUGA AMBULANCE SERV. LTD 6660 KENNEDY ROAD UNIT #3 MISSISSAUGA ON L5T 2M9	GEN
Generator #: ON0069009					
297	erisinfo.com EcoLog ERIS Ltd. 10001223 Courtney Park Dr E Mississauga ON				Order #: 20141222067

Map Key	Number of Records	Direction/ Distance m	Elevation m	Site	DB
Approval Yrs: 98,99,00 SIC Code: 8631 SIC Description: AMBULANCE SERVICES --- Details --- Waste Code: 150 Waste Description: INERT INORGANIC WASTES + Waste Code: 251 Waste Description: OIL SKIMMINGS & SLUDGES					
136	5 of 27	WSW/246.7	186.3	ULTIMATE PETROLEUM PRODUCTS INC. 6660 KENNEDY ROAD UNIT 20 MISSISSAUGA ON L5T 2M9	GEN
Generator #: ON4106675 Approval Yrs: 04 SIC Code: 333299 SIC Description: All Other Industrial Machinery Manufacturing					
136	6 of 27	WSW/246.7	186.3	Region of Peel 6660 KENNEDY ROAD UNIT 3, STATION 2 MISSISSAUGA ON L5T 2M9	GEN
Generator #: ON0069009 Approval Yrs: 05,06,07,08 SIC Code: 621911 SIC Description: Ambulance (except Air Ambulance) Services --- Details --- Waste Code: 312 Waste Description: PATHOLOGICAL WASTES + Waste Code: 150 Waste Description: INERT INORGANIC WASTES + Waste Code: 251 Waste Description: OIL SKIMMINGS & SLUDGES					
136	7 of 27	WSW/246.7	186.3	HALTON & MISSISSAUGA AMBULANCE SERV LTD. 6660 KENNEDY ROAD, UNIT #3 MISSISSAUGA ON L5T 2M9	GEN
Generator #: ON0069009 Approval Yrs: 92,93,97 SIC Code: 8631 SIC Description: AMBULANCE SERVICES --- Details --- Waste Code: 150 Waste Description: INERT INORGANIC WASTES + Waste Code: 251 Waste Description: OIL SKIMMINGS & SLUDGES					
136	8 of 27	WSW/246.7	186.3	HALTON & MISSISSAUGA AMBULANCE SRV19-625	GEN

Map Key	Number of Records	Direction/ Distance m	Elevation m	Site	DB
<p>SVC LTD., DIST. OF 6660 KENNEDY RD. #3 MISSISSAUGA, C/O 215 WYECROFT ROAD OAKVILLE ON L5T 2M9</p> <p>Generator #: ON0069009 Approval Yrs: 94,95,96 SIC Code: 8631 SIC Description: AMBULANCE SERVICES</p> <p>--- Details --- Waste Code: 150 Waste Description: INERT INORGANIC WASTES + Waste Code: 251 Waste Description: OIL SKIMMINGS & SLUDGES</p>					
136	9 of 27	WSW/246.7	186.3	TRM COPY CENTRES LTD. 6660 KENNEDY RD., UNIT 15 MISSISSAUGA ON L5T 2M9	37-808 GEN
<p>Generator #: ON1473700 Approval Yrs: 92,93,94,95,96,97,98 SIC Code: 7796 SIC Description: DUPLICATING SERV.</p> <p>--- Details --- Waste Code: 213 Waste Description: PETROLEUM DISTILLATES</p>					
136	10 of 27	WSW/246.7	186.3	Region of Peel 6660 KENNEDY ROAD UNIT 3, STATION 2 MISSISSAUGA ON L5T 2M9	GEN
<p>Generator #: ON0069009 Approval Yrs: 04,07,08 SIC Code: 621911 SIC Description: Ambulance (except Air Ambulance) Services</p> <p>--- Details --- Waste Code: 150 Waste Description: INERT INORGANIC WASTES</p>					
136	11 of 27	WSW/246.7	186.3	RAM POWER SYSTEMS LTD. 6660 KENNEDY ROAD, UNIT 5 MISSISSAUGA ON L5T 2M9	51-004 GEN
<p>Generator #: ON1667100 Approval Yrs: 92,93,94,95,96,97,98 SIC Code: 5731 SIC Description: IND. MACHINERY, WH.</p> <p>--- Details --- Waste Code: 213 Waste Description: PETROLEUM DISTILLATES</p>					
136	12 of 27	WSW/246.7	186.3	ULTIMATE PETROLEUM PRODUCTS INC. 6660 KENNEDY ROAD UNIT 20 MISSISSAUGA ON L5T 2M9	GEN

Map Key	Number of Records	Direction/ Distance m	Elevation m	Site	DB
Generator #:		ON4106675			
Approval Yrs:		05			
SIC Code:		333299			
SIC Description:		All Other Industrial Machinery Manufacturing			
--- Details ---					
Waste Code:		213			
Waste Description:		PETROLEUM DISTILLATES			
+					
Waste Code:		221			
Waste Description:		LIGHT FUELS			
+					
Waste Code:		252			
Waste Description:		WASTE OILS & LUBRICANTS			
136	13 of 27	WSW/246.7	186.3	Region of Peel 6660 KENNEDY ROAD UNIT 3, STATION 2 MISSISSAUGA ON L5T 2M9	GEN
Generator #:		ON0069009			
Approval Yrs:		2011			
SIC Code:		621911			
SIC Description:		Ambulance (except Air Ambulance) Services			
--- Details ---					
Waste Code:		312			
Waste Description:		PATHOLOGICAL WASTES			
+					
Waste Code:		150			
Waste Description:		INERT INORGANIC WASTES			
136	14 of 27	WSW/246.7	186.3	Region of Peel 6660 KENNEDY ROAD UNIT 3, STATION 2 MISSISSAUGA ON L5T 2M9	GEN
Generator #:		ON0069009			
Approval Yrs:		2012			
SIC Code:		621911			
SIC Description:		Ambulance (except Air Ambulance) Services			
--- Details ---					
Waste Code:		150			
Waste Description:		INERT INORGANIC WASTES			
+					
Waste Code:		312			
Waste Description:		PATHOLOGICAL WASTES			
136	15 of 27	WSW/246.7	186.3	TRM COPY CENTRES LTD. 6660 KENNEDY ROAD, UNIT 15 MISSISSAUGA ON L5T 2M9	GEN
Generator #:		ON1473700			
Approval Yrs:		99,00,01			
SIC Code:		7796			
SIC Description:		DUPLICATING SERV.			
--- Details ---					
Waste Code:		213			
Waste Description:		PETROLEUM DISTILLATES			

Map Key	Number of Records	Direction/ Distance m	Elevation m	Site	DB
136	16 of 27	WSW/246.7	186.3	Region of Peel 6660 KENNEDY ROAD UNIT 3, STATION 2 MISSISSAUGA ON L5T 2M9	GEN
Generator #:		ON0069009			
Approval Yrs:		2009			
SIC Code:		621911			
SIC Description:		Ambulance (except Air Ambulance) Services			
--- Details ---					
Waste Code:		150			
Waste Description:		INERT INORGANIC WASTES			
+					
Waste Code:		312			
Waste Description:		PATHOLOGICAL WASTES			
136	17 of 27	WSW/246.7	186.3	MBC Business Products Inc. 6660 Kennedy Rd Unit 17 Mississauga ON L5T 2M9	SCT
Established:		1980			
Plant Size (ft²):		2000			
Employment:		5			
--- Details ---					
SIC/NAICS Code:		811210			
Description:		Electronic and Precision Equipment Repair and Maintenance			
+					
SIC/NAICS Code:		323119			
Description:		Other Printing			
+					
SIC/NAICS Code:		417310			
Description:		Computer, Computer Peripheral and Pre-Packaged Software Wholesaler-Distributors			
+					
SIC/NAICS Code:		417320			
Description:		Electronic Components, Navigational and Communications Equipment and Supplies Wholesaler-Distributors			
+					
SIC/NAICS Code:		417910			
Description:		Office and Store Machinery and Equipment Wholesaler-Distributors			
+					
SIC/NAICS Code:		418210			
Description:		Stationery and Office Supplies Wholesaler-Distributors			
+					
SIC/NAICS Code:		518210			
Description:		Data Processing, Hosting, and Related Services			
136	18 of 27	WSW/246.7	186.3	Guillevin International Co. 6660 Kennedy Rd Unit 20 Mississauga ON L5T 2M9	SCT
Established:		01-SEP-07			
Plant Size (ft²):					
Employment:					
--- Details ---					
SIC/NAICS Code:		417230			
Description:		Industrial Machinery, Equipment and Supplies Wholesaler-Distributors			
+					

Map Key	Number of Records	Direction/ Distance m	Elevation m	Site	DB
SIC/NAICS Code: 416110 Description: Electrical Wiring and Construction Supplies Wholesaler-Distributors + SIC/NAICS Code: 417320 Description: Electronic Components, Navigational and Communications Equipment and Supplies Wholesaler-Distributors + SIC/NAICS Code: 417320 Description: Electronic Components, Navigational and Communications Equipment and Supplies Wholesaler-Distributors					
136	19 of 27	WSW/246.7	186.3	CANMAX LABORATORIES INC. 6660 Kennedy Rd Unit 4 Mississauga ON L5T 2M9	SCT
Established: 1990 Plant Size (ft²): 1250 Employment: 3 --- Details --- SIC/NAICS Code: 325620 Description: Toilet Preparation Manufacturing					
136	20 of 27	WSW/246.7	186.3	Fastenal Canada Ltd. 6660 Kennedy Rd Unit 8-9 Mississauga ON L5T 2M9	SCT
Established: 01-JUN-67 Plant Size (ft²): Employment: --- Details --- SIC/NAICS Code: 417230 Description: Industrial Machinery, Equipment and Supplies Wholesaler-Distributors					
136	21 of 27	WSW/246.7	186.3	TJV Woodworking Machinery 6660 Kennedy Rd Unit 18 Mississauga ON L5T 2M9	SCT
Established: 01-SEP-91 Plant Size (ft²): 5000 Employment: --- Details --- SIC/NAICS Code: 417230 Description: Industrial Machinery, Equipment and Supplies Wholesaler-Distributors + SIC/NAICS Code: 418990 Description: All Other Wholesaler-Distributors + SIC/NAICS Code: 416110 Description: Electrical Wiring and Construction Supplies Wholesaler-Distributors + SIC/NAICS Code: 416330 Description: Hardware Wholesaler-Distributors + SIC/NAICS Code: 416330 Description: Hardware Wholesaler-Distributors					

Map Key	Number of Records	Direction/ Distance m	Elevation m	Site	DB
136	22 of 27	WSW/246.7	186.3	TransCore Link Logistics Inc. 6660 Kennedy Rd Suite 205 Mississauga ON L5T 2M9	SCT
Established:		01-JUN-91			
Plant Size (ft²):		6500			
Employment:					
--- Details ---					
SIC/NAICS Code:		511210			
Description:		Software Publishers			
+					
SIC/NAICS Code:		511210			
Description:		Software Publishers			
+					
SIC/NAICS Code:		517410			
Description:		Satellite Telecommunications			
+					
SIC/NAICS Code:		561310			
Description:		Employment Placement Agencies and Executive Search Services			
136	23 of 27	WSW/246.7	186.3	Transbearco Limited 6660 Kennedy Rd Unit 14A Mississauga ON L5T 2M9	SCT
Established:		01-AUG-78			
Plant Size (ft²):		10000			
Employment:					
--- Details ---					
SIC/NAICS Code:		335990			
Description:		All Other Electrical Equipment and Component Manufacturing			
+					
SIC/NAICS Code:		335311			
Description:		Power, Distribution and Specialty Transformers Manufacturing			
+					
SIC/NAICS Code:		335315			
Description:		Switchgear and Switchboard, and Relay and Industrial Control Apparatus Manufacturing			
+					
SIC/NAICS Code:		332710			
Description:		Machine Shops			
+					
SIC/NAICS Code:		417230			
Description:		Industrial Machinery, Equipment and Supplies Wholesaler-Distributors			
+					
SIC/NAICS Code:		416110			
Description:		Electrical Wiring and Construction Supplies Wholesaler-Distributors			
+					
SIC/NAICS Code:		335312			
Description:		Motor and Generator Manufacturing			
136	24 of 27	WSW/246.7	186.3	ZERON INC. 6660 KENNEDY RD UNIT 4 MISSISSAUGA ON L5T 2M9	SCT
Established:		1988			
Plant Size (ft²):		1250			
Employment:		3			
--- Details ---					

Map Key	Number of Records	Direction/ Distance m	Elevation m	Site	DB
SIC/NAICS Code: Description:		311990 All Other Food Manufacturing			
+					
SIC/NAICS Code: Description:		413110 General-Line Food Wholesaler-Distributors			
+					
SIC/NAICS Code: Description:		325620 Toilet Preparation Manufacturing			
136	25 of 27	WSW/246.7	186.3	ARTEIF FURNITURE MANUFACTURING 6660 KENNEDY RD SUITE 204 MISSISSAUGA ON L5T 2M9	SCT
Established:		1995			
Plant Size (ft²):		3200			
Employment:		2			
--- Details ---					
SIC/NAICS Code:		414390			
Description:		Other Home Furnishings Wholesaler-Distributors			
136	26 of 27	WSW/246.7	186.3	RAM POWER SYSTEMS LTD. 6660 Kennedy Rd Unit 11 Mississauga ON L5T 2M9	SCT
Established:		1987			
Plant Size (ft²):		6800			
Employment:		22			
--- Details ---					
SIC/NAICS Code:		332991			
Description:		Ball and Roller Bearing Manufacturing			
+					
SIC/NAICS Code:		333619			
Description:		Other Engine and Power Transmission Equipment Manufacturing			
+					
SIC/NAICS Code:		333990			
Description:		All Other General-Purpose Machinery Manufacturing			
+					
SIC/NAICS Code:		415290			
Description:		Other New Motor Vehicle Parts and Accessories Wholesaler-Distributors			
+					
SIC/NAICS Code:		417230			
Description:		Industrial Machinery, Equipment and Supplies Wholesaler-Distributors			
136	27 of 27	WSW/246.7	186.3	Digidyne Inc. 6660 Kennedy Rd Suite 210 Mississauga ON L5T 2M9	SCT
Established:		1981			
Plant Size (ft²):		2000			
Employment:		10			
--- Details ---					
SIC/NAICS Code:		541510			
Description:		Computer Systems Design and Related Services			
+					
SIC/NAICS Code:		417320			
Description:		Electronic Components, Navigational and Communications Equipment and Supplies Wholesaler-Distributors			

Map Key	Number of Records	Direction/ Distance m	Elevation m	Site	DB
+ SIC/NAICS Code: 518111 Description: Internet Service Providers					
137	1 of 1	WSW/247.0	186.3	Region of Peel 6660 KENNEDY ROAD UNIT 3, STATION 2 MISSISSAUGA ON	GEN
Generator #: ON0069009 Approval Yrs: 2013 SIC Code: 621911 SIC Description:					
--- Details ---					
Waste Code: 312 Waste Description: PATHOLOGICAL WASTES					
+ Waste Code: 150 Waste Description: INERT INORGANIC WASTES					
138	1 of 2	NE/124.8	166.8	Ikaria Canada 6345 Dixie Rd. Unit #1 Mississauga ON	GEN
Generator #: ON9854436 Approval Yrs: 2012 SIC Code: 493190 SIC Description: Other Warehousing and Storage					
138	2 of 2	NE/124.8	166.8	Ikaria Canada 6345 Dixie Rd. Unit #1 Mississauga ON	GEN
Generator #: ON9854436 Approval Yrs: 2013 SIC Code: 493190 SIC Description: OTHER WAREHOUSING AND STORAGE					
--- Details ---					
Waste Code: 312 Waste Description: PATHOLOGICAL WASTES					
139	1 of 11	NE/42.8	166.8	6415 Dixie Road Mississauga ON L5T 1A4	EPS
Order No.: 20051108009 Report Date: 11/11/2005 Report Type: Complete Report Search Radius (km): 0.25 Addit. Info Ordered:					
139	2 of 11	NE/42.8	166.8	UNIPETRO RESOURCES INC 6415 DIXIE RD MISSISSAUGA ON L5T 1A4	FSTH

License Issue Date: 9/27/2002

Map Key	Number of Records	Direction/ Distance m	Elevation m	Site	DB
Tank Status: Licensed Tank Status As Of: August 2007 Operation Type: Retail Fuel Outlet Facility Type: Gasoline Station - Split Serve --- Details --- Status: Active Capacity (L): 50000 Year of Installation: 1983 Corrosion Protection: Tank Fuel Type: Liquid Fuel Single Wall UST - Gasoline + Status: Active Capacity (L): 25000 Year of Installation: 1983 Corrosion Protection: Tank Fuel Type: Liquid Fuel Single Wall UST - Gasoline + Status: Active Capacity (L): 25000 Year of Installation: 1983 Corrosion Protection: Tank Fuel Type: Liquid Fuel Single Wall UST - Gasoline + Status: Active Capacity (L): 25000 Year of Installation: 1983 Corrosion Protection: Tank Fuel Type: Liquid Fuel Single Wall UST - Gasoline + Status: Active Capacity (L): 25000 Year of Installation: 1983 Corrosion Protection: Tank Fuel Type: Liquid Fuel Single Wall UST - Diesel					
139	3 of 11	NE/42.8	166.8	Imperial Oil Limited (c/o Lindsay Curran) 6415 Dixie Road Mississauga ON L5T 1A4	GEN
Generator #: ON9681760 Approval Yrs: 2009 SIC Code: 447110 SIC Description: Gasoline Stations with Convenience Stores --- Details --- Waste Code: 221 Waste Description: LIGHT FUELS + Waste Code: 251 Waste Description: OIL SKIMMINGS & SLUDGES					
139	4 of 11	NE/42.8	166.8	Imperial Oil Limited (c/o Lindsay Curran) 6415 Dixie Road Mississauga ON L5T 1A4	GEN
Generator #: ON9681760 Approval Yrs: 2010 SIC Code: 447110 SIC Description: Gasoline Stations with Convenience Stores					

Map Key	Number of Records	Direction/ Distance m	Elevation m	Site	DB
<div> <div>--- Details ---</div> <div> Waste Code: 221 Waste Description: LIGHT FUELS + Waste Code: 251 Waste Description: OIL SKIMMINGS & SLUDGES </div> </div>					
139	5 of 11	NE/42.8	166.8	Imperial Oil Limited (c/o Lindsay Curran) 6415 Dixie Road Mississauga ON L5T 1A4	GEN
<div> Generator #: ON9681760 Approval Yrs: 2011 SIC Code: 447110 SIC Description: Gasoline Stations with Convenience Stores <div> <div>--- Details ---</div> <div> Waste Code: 251 Waste Description: OIL SKIMMINGS & SLUDGES + Waste Code: 221 Waste Description: LIGHT FUELS </div> </div> </div>					
139	6 of 11	NE/42.8	166.8	Imperial Oil 6415 Dixie Road Mississauga ON	GEN
<div> Generator #: ON4361420 Approval Yrs: As of April 2014 SIC Code: SIC Description: <div> <div>--- Details ---</div> <div> Waste Code: 221 Waste Description: Light fuels + Waste Code: 252 Waste Description: Waste crankcase oils and lubricants + Waste Code: 251 Waste Description: Waste oils/sludges (petroleum based) </div> </div> </div>					
139	7 of 11	NE/42.8	166.8	Imperial Oil Limited (c/o Lindsay Curran) 6415 Dixie Road Mississauga ON L5T 1A4	GEN
<div> Generator #: ON9681760 Approval Yrs: 07,08 SIC Code: 447110 SIC Description: Gasoline Stations with Convenience Stores <div> <div>--- Details ---</div> <div> Waste Code: 221 Waste Description: LIGHT FUELS + Waste Code: 251 Waste Description: OIL SKIMMINGS & SLUDGES </div> </div> </div>					

Map Key	Number of Records	Direction/ Distance m	Elevation m	Site	DB
139	8 of 11	NE/42.8	166.8	UNIPETRO RESOURCES INC 6415 DIXIE RD MISSISSAUGA ON L5T1A4	PRT
Location ID:		9033			
Type:		retail			
Expiry Date:		1995-11-30			
Capacity (L):		32996			
Licence #:		0053927001			
139	9 of 11	NE/42.8	166.8	ESSO SHOP 6415 DIXIE RD MISSISSAUGA ON L5T1A4	RST
Facility:		Service Stations-Gasoline, Oil & Natural Gas			
Description:					
139	10 of 11	NE/42.8	166.8	COURTNEY PARK ESSO 6415 DIXIE RD MISSISSAUGA ON L5T 1A4	RST
Facility:		SERVICE STATIONS-GASOLINE, OIL & NATURAL GAS			
Description:					
139	11 of 11	NE/42.8	166.8	DIXIE & COURTNEY PARK ESSO 6415 DIXIE RD MISSISSAUGA ON L5T 1A4	RST
Facility:		SERVICE STATIONS-GASOLINE, OIL & NATURAL GAS			
Description:					
140	1 of 1	NE/143.8	166.8	6435 - 6437 Dixie Road Mississauga ON L5T 1A4	EHS
Order No.:		20061212011			
Report Date:		12/20/2006			
Report Type:		Custom Report			
Search Radius (km):		0.25			
Addit. Info Ordered:					
141	1 of 1	NE/58.0	166.8	Mississauga ON	WWIS
Well ID:		7173835	Lot:		
Concession:			Concession Name:		
County:		PEEL	Municipality:		
Easting Nad83:		608234	Northing Nad83:		
Zone:		17	Utm Reliability:		
Primary Water Use:			Construction Date:		
Sec. Water Use:			Well Depth:		
Pump Rate:			Static Water Level:		
Flow Rate:			Clear/Cloudy:		
Specific Capacity:			Final Well Status:		

Map Key	Number of Records	Direction/ Distance m	Elevation m	Site	DB
Construction Method: Elevation (m): Depth to Bedrock: Water Type: --- Details --- Thickness: Material Colour:				Flowing (y/n): Elevation Reliability: Overburden/Bedrock: Casing Material: Original Depth: ft Material: ft	
142	1 of 20	NE/40.6	166.8	1388652 ONTARIO INC. 1520 COURTNEYPARK DR E MISSISSAUGA ON L5T 2C7	EXP
Instance ID: TSSA Program Area: Maximum Hazard Rank: Instance Number: Instance Type: Status: Description:		84017 11436702 FS Liquid Fuel Tank EXPIRED FS Gasoline Station - Self Serve			
142	2 of 20	NE/40.6	166.8	SNVSHARISH INC 1520 COURTNEYPARK DR E MISSISSAUGA ON L5T 2C7	EXP
Instance ID: TSSA Program Area: Maximum Hazard Rank: Instance Number: Instance Type: Status: Description:		 9757027 FS Facility EXPIRED			
142	3 of 20	NE/40.6	166.8	1388652 ONTARIO INC. 1520 COURTNEYPARK DR E MISSISSAUGA ON L5T 2C7	EXP
Instance ID: TSSA Program Area: Maximum Hazard Rank: Instance Number: Instance Type: Status: Description:		 11436633 FS Liquid Fuel Tank EXPIRED			
142	4 of 20	NE/40.6	166.8	1388652 ONTARIO INC. 1520 COURTNEYPARK DR E MISSISSAUGA ON L5T 2C7	EXP
Instance ID: TSSA Program Area: Maximum Hazard Rank: Instance Number: Instance Type: Status:		 11436702 FS Liquid Fuel Tank EXPIRED			

Map Key	Number of Records	Direction/ Distance m	Elevation m	Site	DB
Description:					
142	5 of 20	NE/40.6	166.8	1388652 ONTARIO INC. 1520 COURTNEYPARK DR E MISSISSAUGA ON L5T 2C7	EXP
Instance ID: TSSA Program Area: Maximum Hazard Rank: Instance Number: 11436725 Instance Type: FS Liquid Fuel Tank Status: EXPIRED Description:					
142	6 of 20	NE/40.6	166.8	1388652 ONTARIO INC. 1520 COURTNEYPARK DR E MISSISSAUGA ON L5T 2C7	EXP
Instance ID: 84817 TSSA Program Area: Maximum Hazard Rank: Instance Number: 11436633 Instance Type: FS Liquid Fuel Tank Status: EXPIRED Description: FS Gasoline Station - Self Serve					
142	7 of 20	NE/40.6	166.8	1388652 ONTARIO INC. 1520 COURTNEYPARK DR E MISSISSAUGA ON L5T 2C7	EXP
Instance ID: TSSA Program Area: Maximum Hazard Rank: Instance Number: 41752160 Instance Type: FS Facility Status: EXPIRED Description:					
142	8 of 20	NE/40.6	166.8	1388652 ONTARIO INC. 1520 COURTNEYPARK DR E MISSISSAUGA ON L5T 2C7	EXP
Instance ID: TSSA Program Area: Maximum Hazard Rank: Instance Number: 11436742 Instance Type: FS Liquid Fuel Tank Status: EXPIRED Description:					
142	9 of 20	NE/40.6	166.8	1388652 ONTARIO INC. 1520 COURTNEYPARK DR E MISSISSAUGA ON L5T 2C7	EXP

Map Key	Number of Records	Direction/ Distance m	Elevation m	Site	DB
Instance ID: 84746 TSSA Program Area: Maximum Hazard Rank: Instance Number: 11436659 Instance Type: FS Liquid Fuel Tank Status: EXPIRED Description: FS Gasoline Station - Self Serve					
142	10 of 20	NE/40.6	166.8	1388652 ONTARIO INC. 1520 COURTNEYPARK DR E MISSISSAUGA ON L5T 2C7	EXP
Instance ID: 84739 TSSA Program Area: Maximum Hazard Rank: Instance Number: 11436681 Instance Type: FS Liquid Fuel Tank Status: EXPIRED Description: FS Gasoline Station - Self Serve					
142	11 of 20	NE/40.6	166.8	1388652 ONTARIO INC. 1520 COURTNEYPARK DR E MISSISSAUGA ON L5T 2C7	EXP
Instance ID: TSSA Program Area: Maximum Hazard Rank: Instance Number: 11436659 Instance Type: FS Liquid Fuel Tank Status: EXPIRED Description:					
142	12 of 20	NE/40.6	166.8	1388652 ONTARIO INC. 1520 COURTNEYPARK DR E MISSISSAUGA ON L5T 2C7	EXP
Instance ID: TSSA Program Area: Maximum Hazard Rank: Instance Number: 11436681 Instance Type: FS Liquid Fuel Tank Status: EXPIRED Description:					
142	13 of 20	NE/40.6	166.8	1388652 ONTARIO INC. 1520 COURTNEYPARK DR E MISSISSAUGA ON L5T 2C7	EXP
Instance ID: 84710 TSSA Program Area: Maximum Hazard Rank: Instance Number: 11436725 Instance Type: FS Liquid Fuel Tank Status: EXPIRED					

Map Key	Number of Records	Direction/ Distance m	Elevation m	Site	DB
Description:		FS Gasoline Station - Self Serve			
142	14 of 20	NE/40.6	166.8	1388652 ONTARIO INC. 1520 COURTNEYPARK DR E MISSISSAUGA ON L5T 2C7	EXP
Instance ID:		84148			
TSSA Program Area:					
Maximum Hazard Rank:					
Instance Number:		11436742			
Instance Type:		FS Liquid Fuel Tank			
Status:		EXPIRED			
Description:		FS Gasoline Station - Self Serve			
142	15 of 20	NE/40.6	166.8	SNVSHARISH INC 1520 COURTNEYPARK DR E MISSISSAUGA ON L5T 2C7	FSTH
License Issue Date:		6/16/2006			
Tank Status:		Licensed			
Tank Status As Of:		August 2007			
Operation Type:		Retail Fuel Outlet			
Facility Type:		Gasoline Station - Self Serve			
--- Details ---					
Status:		Active			
Capacity (L):		22730			
Year of Installation:		1988			
Corrosion Protection:					
Tank Fuel Type:		Liquid Fuel Single Wall UST - Gasoline			
+					
Status:		Active			
Capacity (L):		22730			
Year of Installation:		1988			
Corrosion Protection:					
Tank Fuel Type:		Liquid Fuel Single Wall UST - Gasoline			
+					
Status:		Active			
Capacity (L):		22730			
Year of Installation:		1988			
Corrosion Protection:					
Tank Fuel Type:		Liquid Fuel Single Wall UST - Gasoline			
+					
Status:		Active			
Capacity (L):		22730			
Year of Installation:		1988			
Corrosion Protection:					
Tank Fuel Type:		Liquid Fuel Single Wall UST - Gasoline			
+					
Status:		Active			
Capacity (L):		22730			
Year of Installation:		1988			

Map Key	Number of Records	Direction/ Distance m	Elevation m	Site	DB
Corrosion Protection: Tank Fuel Type: Liquid Fuel Single Wall UST - Diesel					
142	16 of 20	NE/40.6	166.8	Shell Canada Products 1520 Courtney Park Drive East Mississauga ON	GEN
Generator #:		ON4776993			
Approval Yrs:		2011			
SIC Code:		447110			
SIC Description:					
142	17 of 20	NE/40.6	166.8	KULLA INVESTMENTS DENNIS KULLA 1520 COURTNEY PARK DR MISSISSAUGA ON L5T2C7	PRT
Location ID:		9008			
Type:		retail			
Expiry Date:		1995-11-30			
Capacity (L):		24967			
Licence #:		0076376912			
142	18 of 20	NE/40.6	166.8	SHELL CANADA PRODUCTS LTD. SHELL STATION (#11317), 1520 COURTNEY PARK, MISSISSAUGA SERVICE STATION MISSISSAUGA CITY ON L5T 2C7	SPL
Ref No.:		219062			
Incident Dt:		12/31/2001			
MOE Reported Dt:		12/31/2001			
Contaminant Name:					
Contaminant Quantity:					
Incident Summary:		SHELL (CAR WASH): SPILL OF HYDRAULIC FLUID TO INTERCEPTOR. CLEANING.			
Incident Cause:		PIPE/HOSE LEAK			
Incident Reason:		MATERIAL FAILURE			
Nature of Impact:		Multi Media Pollution			
Receiving Medium:		Land, Water			
Environmental Impact:		Possible			
142	19 of 20	NE/40.6	166.8	SHELL CANADA PRODUCTS LTD. SHELL STATION (#11317), 1520 COURTNEY PARK, MISSISSAUGA SERVICE STATION MISSISSAUGA CITY ON	SPL
Ref No.:		228779			
Incident Dt:		6/19/2002			
MOE Reported Dt:		6/19/2002			
Contaminant Name:					
Contaminant Quantity:					
Incident Summary:		SHELL (CAR WASH): SPILL OF HYDRAULIC FLUID TO INTERCEPTOR. CLEANING.			
Incident Cause:		PIPE/HOSE LEAK			
Incident Reason:		MATERIAL FAILURE			
Nature of Impact:		Multi Media Pollution			
Receiving Medium:		LAND / WATER			

Map Key	Number of Records	Direction/ Distance m	Elevation m	Site	DB
Environmental Impact:		POSSIBLE			
142	20 of 20	NE/40.6	166.8	SHELL CANADA PRODUCTS LTD. SHELL STATION (#11317), 1520 COURTNEY PARK, MISSISSAUGA SERVICE STATION MISSISSAUGA CITY ON L5T 2C7	SPL
Ref No.:		195612			
Incident Dt:		2/26/2001			
MOE Reported Dt:		2/26/2001			
Contaminant Name:					
Contaminant Quantity:					
Incident Summary:		SHELL (CAR WASH): SPILL OF HYDRAULIC FLUID TO INTERCEPTOR. CLEANING.			
Incident Cause:		PIPE/HOSE LEAK			
Incident Reason:		MATERIAL FAILURE			
Nature of Impact:		Multi Media Pollution			
Receiving Medium:		Land, Water			
Environmental Impact:		Possible			
143	1 of 1	NE/61.1	166.8	Mississauga ON	WWIS
Well ID:		7166931		Lot:	
Concession:				Concession Name:	
County:		PEEL		Municipality:	
Easting Nad83:		608238		Northing Nad83:	
Zone:		17		Utm Reliability:	
Primary Water Use:		Test Hole		Construction Date:	
Sec. Water Use:				Well Depth:	
Pump Rate:				Static Water Level:	
Flow Rate:				Clear/Cloudy:	
Specific Capacity:				Final Well Status:	
Construction Method:		Rotary (Convent.)		Flowing (y/n):	
Elevation (m):				Elevation Reliability:	
Depth to Bedrock:				Overburden/Bedrock:	
Water Type:				Casing Material:	
--- Details ---					
Thickness:		BROWN		Original Depth:	
Material Colour:		FILL		Material:	
+					
Thickness:		BROWN		Original Depth:	
Material Colour:		TILL, SANDY, DRY		Material:	
+					
Thickness:		GREY		Original Depth:	
Material Colour:		TILL, CLAY, WATER-BEARING		Material:	
144	1 of 11	NE/116.3	166.8	6325 Dixie Rd Mississauga ON	EHS
Order No.:		20120910041			
Report Date:		19-SEP-12			
Report Type:		Standard Report			
Search Radius (km):		.25			

Map Key	Number of Records	Direction/ Distance m	Elevation m	Site	DB
Addit. Info Ordered:					
144	2 of 11	NE/116.3	166.8	HILTI (CANADA) LTD. 6325 DIXIE ROAD, UNIT 4 MISSISSAUGA ON L5T 2E5	19-396 GEN
Generator #:		ON0900704			
Approval Yrs:		92,93,96,97,98			
SIC Code:		5721			
SIC Description:		CONSTR./FOREST. MACH			
--- Details ---					
Waste Code:		213			
Waste Description:		PETROLEUM DISTILLATES			
144	3 of 11	NE/116.3	166.8	Print 44 inc 6325 Dixie Rd. Unit 5 Mississauga ON L5T 2E5	GEN
Generator #:		ON3767319			
Approval Yrs:		04			
SIC Code:		323119			
SIC Description:		Other Printing			
144	4 of 11	NE/116.3	166.8	HILTI(CANADA) LTD. 6325 DIXIE RD. UNIT 7, MISSISSAUGA C/O 99 ELIDDEN RD. BRAMPTON ON L5T 2E5	GEN
Generator #:		ON0900704			
Approval Yrs:		89,90			
SIC Code:		5721			
SIC Description:		CONSTR./FOREST. MACH			
--- Details ---					
Waste Code:		213			
Waste Description:		PETROLEUM DISTILLATES			
144	5 of 11	NE/116.3	166.8	HILTI (CANADA) LIMITED 6325 DIXIE ROAD, UNIT 4 MISSISSAUGA ON L5T 2E5	GEN
Generator #:		ON0900704			
Approval Yrs:		99,00,01			
SIC Code:		5721			
SIC Description:		CONSTR./FOREST. MACH.			
--- Details ---					
Waste Code:		213			
Waste Description:		PETROLEUM DISTILLATES			
144	6 of 11	NE/116.3	166.8	HILTI(CANADA) LTD. 6325 DIXIE RD. UNIT 7, MISSISSAUGA C/O 99 ELIDDEN RD. BRAMPTON ON L5T 2E5	19-396 GEN

Map Key	Number of Records	Direction/ Distance m	Elevation m	Site	DB
Generator #: Approval Yrs: SIC Code: SIC Description:		ON0900704 94,95 5721 CONSTR./FOREST. MACH			
--- Details --- Waste Code: Waste Description:		213 PETROLEUM DISTILLATES			
144	7 of 11	NE/116.3	166.8	HILTI DIXIE RD 6325 DIXIE RD UNIT 4 MISSISSAUGA ON	GEN
Generator #: Approval Yrs: SIC Code: SIC Description:		ON4980353 2013 452999 ALL OTHER MISCELLANEOUS GENERAL MERCHANDISE STORES			
--- Details --- Waste Code: Waste Description:		221 LIGHT FUELS			
144	8 of 11	NE/116.3	166.8	HILTI DIXIE RD HILTI ONTARIO 6325 DIXIE RD UNIT 4 MISSISSAUGA ON	GEN
Generator #: Approval Yrs: SIC Code: SIC Description:		ON4980353 As of April 2014			
--- Details --- Waste Code: Waste Description:		221 Light fuels			
144	9 of 11	NE/116.3	166.8	HILTI DIXIE RD 6325 DIXIE RD UNIT 4 MISSISSAUGA ON	GEN
Generator #: Approval Yrs: SIC Code: SIC Description:		ON4980353 2012 452999 All Other Miscellaneous General Merchandise Stores			
144	10 of 11	NE/116.3	166.8	EmbroidMe Inc. 6325 Dixie Rd Unit 8 Mississauga ON L5T 2E5	SCT
Established: Plant Size (ft²): Employment:		01-AUG-05			
--- Details --- SIC/NAICS Code: Description: + SIC/NAICS Code: Description:		323113 Commercial Screen Printing 314990 All Other Textile Product Mills			

Map Key	Number of Records	Direction/ Distance m	Elevation m	Site	DB
+ SIC/NAICS Code: 315210 Description: Cut and Sew Clothing Contracting + SIC/NAICS Code: 323119 Description: Other Printing + SIC/NAICS Code: 315990 Description: Clothing Accessories and Other Clothing Manufacturing					
<u>144</u>	11 of 11	NE/116.3	166.8	NEDCO/CANTEL 6325 DIXIE RD MISSISSAUGA ON L5T 2E5	SCT
Established: Plant Size (ft²): 0 Employment: 6 --- Details --- SIC/NAICS Code: 5065 Description: ELECTRONIC PARTS & EQUIPMENT, N.E.C.					
<u>145</u>	1 of 14	NE/175.2	166.8	Ontario Energy Savings Corp. 6345 Dixie Road Mississauga ON L5T 2E6	CA
Certificate #: 9745-65CM4R Application Year: 2004 Issue Date: 10/6/2004 Approval Type: Air Status: Approved Application Type: Client Name: Client Address: Client City: Client Postal Code: Project Description: Contaminants: Emission Control:					
<u>145</u>	2 of 14	NE/175.2	166.8	GWL Realty Advisors Inc. 6345 Dixie Rd Mississauga ON L5T 2E6	CA
Certificate #: 4660-6ZYPMP Application Year: 2007 Issue Date: 4/14/2007 Approval Type: Air Status: Approved Application Type: Client Name: Client Address: Client City: Client Postal Code: Project Description: Contaminants: Emission Control:					

Map Key	Number of Records	Direction/ Distance m	Elevation m	Site	DB
145	3 of 14	NE/175.2	166.8	Mississauga 6345 Dixie Road ON L5T 2E6	EHS
Order No.: 20131218051 Report Date: 19-DEC-13 Report Type: Site Report Search Radius (km): .001 Addit. Info Ordered:					
145	4 of 14	NE/175.2	166.8	6345 Dixie Rd Mississauga ON L5T 2E6	EHS
Order No.: 20120910042 Report Date: 19-SEP-12 Report Type: Standard Report Search Radius (km): .25 Addit. Info Ordered:					
145	5 of 14	NE/175.2	166.8	Ikaria Canada 6345 Dixie Rd. Unit #1 Mississauga ON L5T 2E6	GEN
Generator #: ON9854436 Approval Yrs: As of April 2014 SIC Code: SIC Description:					
--- Details --- Waste Code: 312 Waste Description: Pathological wastes					
145	6 of 14	NE/175.2	166.8	HONEYWELL LTD.(OUT OF BUSINESS) 19-537 6345 DIXIE ROAD MISSISSAUGA ON L5T 2E6	GEN
Generator #: ON0144005 Approval Yrs: 92,93,94,95,96,97 SIC Code: 3361 SIC Description: ELECT. COMP. & PERI.					
--- Details --- Waste Code: 252 Waste Description: WASTE OILS & LUBRICANTS					
145	7 of 14	NE/175.2	166.8	HONEYWELL LTD. 6345 DIXIE ROAD MISSISSAUGA ON L5T 2E6	GEN
Generator #: ON0144005 Approval Yrs: 90 SIC Code: 3361 SIC Description: ELECT. COMP. & PERI.					
--- Details --- Waste Code: 252					

Map Key	Number of Records	Direction/ Distance m	Elevation m	Site	DB
Waste Description:		WASTE OILS & LUBRICANTS			
145	8 of 14	NE/175.2	166.8	HONEYWELL LTD.(OUT OF BUSINESS) 6345 DIXIE ROAD MISSISSAUGA ON L5T 2E6	GEN
Generator #:		ON0144005			
Approval Yrs:		98			
SIC Code:		3361			
SIC Description:		ELECT. COMP. & PERI.			
--- Details ---					
Waste Code:		252			
Waste Description:		WASTE OILS & LUBRICANTS			
145	9 of 14	NE/175.2	166.8	Invar Building Corporation 6345 Dixie Road Mississauga ON L5T 2E6	GEN
Generator #:		ON9136548			
Approval Yrs:		2009			
SIC Code:		453999			
SIC Description:		All Other Miscellaneous Store Retailers (except Beer and Wine-Making Supplies Stores)			
--- Details ---					
Waste Code:		251			
Waste Description:		OIL SKIMMINGS & SLUDGES			
145	10 of 14	NE/175.2	166.8	BRIMAR SALES AGENCIES 6345 DIXIE RD UNIT 5A MISSISSAUGA ON L5T 2E6	SCT
Established:		1986			
Plant Size (ft²):		1000			
Employment:		1			
--- Details ---					
SIC/NAICS Code:		414460			
Description:		Toy and Hobby Goods Wholesaler-Distributors			
145	11 of 14	NE/175.2	166.8	Evenflo Canada Inc. 6345 Dixie Rd Unit 1 Mississauga ON L5T 2E6	SCT
Established:		01-JUL-89			
Plant Size (ft²):					
Employment:					
--- Details ---					
SIC/NAICS Code:		414390			
Description:		Other Home Furnishings Wholesaler-Distributors			
+					
SIC/NAICS Code:		414470			
Description:		Amusement and Sporting Goods Wholesaler-Distributors			
+					
SIC/NAICS Code:		414460			
Description:		Toy and Hobby Goods Wholesaler-Distributors			

Map Key	Number of Records	Direction/ Distance m	Elevation m	Site	DB
145	12 of 14	NE/175.2	166.8	SPRINGS CANADA INC. 6345 DIXIE RD SUITE 200 MISSISSAUGA ON L5T 2E6	SCT
Established: 1973 Plant Size (ft²): 20000 Employment: 70 --- Details --- SIC/NAICS Code: 414330 Description: Linen, Drapery and Other Textile Furnishings Wholesaler-Distributors					
145	13 of 14	NE/175.2	166.8	Filter Queen Of Canada Int'l 6345 Dixie Rd Unit 4 Mississauga ON L5T 2E6	SCT
Established: 1975 Plant Size (ft²): Employment: 6 --- Details --- SIC/NAICS Code: 414220 Description: Household Appliance Wholesaler-Distributors + SIC/NAICS Code: 417230 Description: Industrial Machinery, Equipment and Supplies Wholesaler-Distributors					
145	14 of 14	NE/175.2	166.8	COMPUTRONIKS INC. 6345 DIXIE RD UNIT 1 MISSISSAUGA ON L5T 2E6	SCT
Established: 1983 Plant Size (ft²): 4200 Employment: 7 --- Details --- SIC/NAICS Code: 3571 Description: ELECTRONIC COMPUTERS					
146	1 of 1	NE/59.6	166.8	MISSISSAUGA ON	WWIS
<div> <div> Well ID: 4910127 Concession: County: PEEL Easting Nad83: 608188 Zone: 17 Primary Water Use: Not Used Sec. Water Use: Pump Rate: Flow Rate: Specific Capacity: Construction Method: Boring Elevation (m): 172.93 Depth to Bedrock: Water Type: </div> <div> Lot: Concession Name: Municipality: MISSISSAUGA CITY Northing Nad83: 4835419 Utm Reliability: margin of error : 10 - 30 m Construction Date: 16-NOV-05 Well Depth: 7.62 m Static Water Level: Clear/Cloudy: Final Well Status: Observation Wells Flowing (y/n): Elevation Reliability: Overburden/Bedrock: Overburden Casing Material: Not stated </div> </div>					
--- Details --- Thickness: BROWN Original Depth: 4.57 m					

Map Key	Number of Records	Direction/ Distance m	Elevation m	Site	DB
Material Colour:	SILT, SAND			Material:	0 m
+					
Thickness:	BROWN			Original Depth:	4.57 m
Material Colour:	SILT, SAND			Material:	0 m
+					
Thickness:	BROWN			Original Depth:	6.1 m
Material Colour:	SILT, SAND			Material:	6.1 m
+					
Thickness:	BROWN			Original Depth:	7.62 m
Material Colour:	SILT, SAND			Material:	1.52 m
+					
Thickness:	BROWN			Original Depth:	4.57 m
Material Colour:	SILT, SAND			Material:	0 m
+					
Thickness:	BROWN			Original Depth:	4.57 m
Material Colour:	SILT, SAND			Material:	0 m
+					
Thickness:	BROWN			Original Depth:	4.57 m
Material Colour:	SILT, SAND			Material:	-3.05 m
<hr/>					
147	1 of 1	NE/169.0	166.8	MISSISSAUGA ON	WWIS
Well ID:	7185267			Lot:	
Concession:				Concession Name:	
County:	PEEL			Municipality:	MISSISSAUGA CITY
Easting Nad83:	608091			Northing Nad83:	4835506
Zone:	17			Utm Reliability:	margin of error : 30 m - 100 m
Primary Water Use:	Monitoring and Test Hole			Construction Date:	04-JUL-12
Sec. Water Use:				Well Depth:	35 ft
Pump Rate:				Static Water Level:	
Flow Rate:				Clear/Cloudy:	
Specific Capacity:				Final Well Status:	Test Hole
Construction Method:	Other Method			Flowing (y/n):	
Elevation (m):				Elevation Reliability:	
Depth to Bedrock:				Overburden/Bedrock:	
Water Type:				Casing Material:	Not stated
--- Details ---					
Thickness:	BROWN			Original Depth:	5 ft
Material Colour:	FILL			Material:	5 ft
+					
Thickness:	BROWN			Original Depth:	22 ft
Material Colour:	SILT, CLAY			Material:	17 ft
+					
Thickness:	GREY			Original Depth:	28 ft
Material Colour:	TILL, HARD, DRY			Material:	6 ft
+					
Thickness:	GREY			Original Depth:	35 ft
Material Colour:	SILT, TILL, CLAY			Material:	7 ft

Map Key	Number of Records	Direction/ Distance m	Elevation m	Site	DB
148	1 of 22	NE/219.2	166.8	Unit 4 - 6435 Dixie Rd Mississauga ON L5T 1X4	EHS
Order No.:		20020725005			
Report Date:		7/29/02			
Report Type:		Site Report			
Search Radius (km):		0.25			
Addit. Info Ordered:					
148	2 of 22	NE/219.2	166.8	JD Dry Cleaners 4-6435 Dixie Road Mississauga ON	GEN
Generator #:		ON4528142			
Approval Yrs:		As of April 2014			
SIC Code:					
SIC Description:					
--- Details ---					
Waste Code:		241			
Waste Description:		Halogenated solvents and residues			
148	3 of 22	NE/219.2	166.8	Swivir Investments Inc. 6435 Dixie Road, Unit 4 Mississauga ON L5T 1X4	GEN
Generator #:		ON5784190			
Approval Yrs:		2012			
SIC Code:		812320			
SIC Description:		Dry Cleaning and Laundry Services (except Coin-Operated)			
--- Details ---					
Waste Code:		241			
Waste Description:		HALOGENATED SOLVENTS			
148	4 of 22	NE/219.2	166.8	PARAMOUNT CLEANERS 6435 DIXIE ROAD MISSISSAUGA ON L5T 1X4	GEN
Generator #:		ON2650000			
Approval Yrs:		01,02,03,04			
SIC Code:		9721			
SIC Description:		POWER LAUND./CLEANERS			
--- Details ---					
Waste Code:		241			
Waste Description:		HALOGENATED SOLVENTS			
148	5 of 22	NE/219.2	166.8	Swivir Investments Inc. 6435 Dixie Road, Unit 4 Mississauga ON L5T 1X4	GEN
Generator #:		ON5784190			
Approval Yrs:		2009			
SIC Code:		812320			
SIC Description:		Dry Cleaning and Laundry Services (except Coin-Operated)			
--- Details ---					

Map Key	Number of Records	Direction/ Distance m	Elevation m	Site	DB
Waste Code: Waste Description:		241 HALOGENATED SOLVENTS			
148	6 of 22	NE/219.2	166.8	Swivir Investments Inc. 6435 Dixie Road, Unit 4 Mississauga ON L5T 1X4	GEN
Generator #:		ON5784190			
Approval Yrs:		2010			
SIC Code:		812320			
SIC Description:		Dry Cleaning and Laundry Services (except Coin-Operated)			
--- Details ---					
Waste Code:		241			
Waste Description:		HALOGENATED SOLVENTS			
148	7 of 22	NE/219.2	166.8	HAMILTON RADIATOR SERVICE LIMITED 6435 DIXIE ROAD, UNIT 12 MISSISSAUGA ON L5T 1X4	GEN
Generator #:		ON1001314			
Approval Yrs:		99,00,01,03,04			
SIC Code:		3099			
SIC Description:		OTHER METAL FAB. IND.			
--- Details ---					
Waste Code:		145			
Waste Description:		PAINT/PIGMENT/COATING RESIDUES			
+					
Waste Code:		253			
Waste Description:		EMULSIFIED OILS			
148	8 of 22	NE/219.2	166.8	Auto King Motors 6435 Dixie Road, Unit #11 & 13 Mississauga ON L5T 1X4	GEN
Generator #:		ON8762268			
Approval Yrs:		04			
SIC Code:		811121			
SIC Description:		Automotive Body Paint and Interior Repair and Maintenance			
148	9 of 22	NE/219.2	166.8	JD Dry Cleaners 4-6435 Dixie Road Mississauga ON	GEN
Generator #:		ON4528142			
Approval Yrs:		2013			
SIC Code:		812320			
SIC Description:		DRY CLEANING AND LAUNDRY SERVICES (EXCEPT COIN-OPERATED)			
--- Details ---					
Waste Code:		241			
Waste Description:		HALOGENATED SOLVENTS			
148	10 of 22	NE/219.2	166.8	HAMILTON RADIATOR SERVICE LTD. 6435 DIXIE ROAD, UNIT 12 MISSISSAUGA ON L5T 1X4	GEN

Map Key	Number of Records	Direction/ Distance m	Elevation m	Site	DB
Generator #: ON1001314 Approval Yrs: 94,95,96,97,98 SIC Code: 3099 SIC Description: OTHER METAL FAB. IND --- Details --- Waste Code: 145 Waste Description: PAINT/PIGMENT/COATING RESIDUES + Waste Code: 253 Waste Description: EMULSIFIED OILS					
148	11 of 22	NE/219.2	166.8	Swivir Investments Inc. 6435 Dixie Road, Unit 4 Mississauga ON L5T 1X4	GEN
Generator #: ON5784190 Approval Yrs: 07,08 SIC Code: 812320 SIC Description: Dry Cleaning and Laundry Services (except Coin-Operated) --- Details --- Waste Code: 241 Waste Description: HALOGENATED SOLVENTS					
148	12 of 22	NE/219.2	166.8	JD Dry Cleaners 4-6435 Dixie Road Mississauga ON	GEN
Generator #: ON4528142 Approval Yrs: 2012 SIC Code: 812320 SIC Description: Dry Cleaning and Laundry Services (except Coin-Operated)					
148	13 of 22	NE/219.2	166.8	DRYCLEAN 4 U (CLEANERS) INC. 6435 DIXIE ROAD, UNIT 4 MISSISSAUGA ON L5T 1X4	GEN
Generator #: ON1764006 Approval Yrs: 02,03,04,05,06 SIC Code: SIC Description: --- Details --- Waste Code: 241 Waste Description: HALOGENATED SOLVENTS					
148	14 of 22	NE/219.2	166.8	679180 Ont. Ltd. 6435 DIXIE ROAD, UNIT 12 MISSISSAUGA ON L5T 1X4	GEN
Generator #: ON1001314 Approval Yrs: 06,07,08 SIC Code: 811199 SIC Description: All Other Automotive Repair and Maintenance --- Details ---					

Map Key	Number of Records	Direction/ Distance m	Elevation m	Site	DB
Waste Code:	145				
Waste Description:	PAINT/PIGMENT/COATING RESIDUES				
+					
Waste Code:	252				
Waste Description:	WASTE OILS & LUBRICANTS				
+					
Waste Code:	253				
Waste Description:	EMULSIFIED OILS				
148	15 of 22	NE/219.2	166.8	Swivir Investments Inc. 6435 Dixie Road, Unit 4 Mississauga ON L5T 1X4	GEN
Generator #:	ON5784190				
Approval Yrs:	2011				
SIC Code:	812320				
SIC Description:	Dry Cleaning and Laundry Services (except Coin-Operated)				
--- Details ---					
Waste Code:	241				
Waste Description:	HALOGENATED SOLVENTS				
148	16 of 22	NE/219.2	166.8	Cora Wegman International Inc. 6435 Dixie Rd Units 16-17 Mississauga ON L5T 1X4	SCT
Established:	1972				
Plant Size (ft²):	15000				
Employment:	6				
--- Details ---					
SIC/NAICS Code:	325620				
Description:	Toilet Preparation Manufacturing				
+					
SIC/NAICS Code:	326160				
Description:	Plastic Bottle Manufacturing				
+					
SIC/NAICS Code:	339990				
Description:	All Other Miscellaneous Manufacturing				
148	17 of 22	NE/219.2	166.8	Cora Wegman International Inc. 6435 Dixie Rd Unit 16-17 Mississauga ON L5T 1X4	SCT
Established:	1972				
Plant Size (ft²):	15000				
Employment:	6				
--- Details ---					
SIC/NAICS Code:	325620				
Description:	Toilet Preparation Manufacturing				
+					
SIC/NAICS Code:	326160				
Description:	Plastic Bottle Manufacturing				
+					
SIC/NAICS Code:	339990				
Description:	All Other Miscellaneous Manufacturing				

Map Key	Number of Records	Direction/ Distance m	Elevation m	Site	DB
148	18 of 22	NE/219.2	166.8	Dynamic Armor Plate Co. 6435 Dixie Rd Mississauga ON L5T 1X4	SCT
Established: 2004 Plant Size (ft²): Employment: 1 --- Details --- SIC/NAICS Code: 332319 Description: Other Plate Work and Fabricated Structural Product Manufacturing + SIC/NAICS Code: 332810 Description: Coating, Engraving, Heat Treating and Allied Activities + SIC/NAICS Code: 332999 Description: All Other Miscellaneous Fabricated Metal Product Manufacturing + SIC/NAICS Code: 326198 Description: All Other Plastic Product Manufacturing					
148	19 of 22	NE/219.2	166.8	Wilson Architect Door/Hardware 6435 Dixie Rd Unit 18-21 Mississauga ON L5T 1X4	SCT
Established: 01-SEP-77 Plant Size (ft²): 15000 Employment: --- Details --- SIC/NAICS Code: 416390 Description: Other Specialty-Line Building Supplies Wholesaler-Distributors + SIC/NAICS Code: 416390 Description: Other Specialty-Line Building Supplies Wholesaler-Distributors + SIC/NAICS Code: 416330 Description: Hardware Wholesaler-Distributors					
148	20 of 22	NE/219.2	166.8	HAMILTON RADIATOR 6435 DIXIE RD UNIT 12 MISSISSAUGA ON L5T 1X4	SCT
Established: 1986 Plant Size (ft²): 2000 Employment: 3 --- Details --- SIC/NAICS Code: 336390 Description: Other Motor Vehicle Parts Manufacturing + SIC/NAICS Code: 811111 Description: General Automotive Repair					
148	21 of 22	NE/219.2	166.8	Nortrax Equipment Services Inc. 6435 Dixie Rd. @ Courtney Park Mississauga ON	SPL
Ref No.: 7330-7FQR24 Incident Dt:					

Map Key	Number of Records	Direction/ Distance m	Elevation m	Site	DB
MOE Reported Dt: Contaminant Name: Contaminant Quantity: Incident Summary: Incident Cause: Incident Reason: Nature of Impact: Receiving Medium: Environmental Impact:		6/18/2008 Transport Truck spilling sludge onto road in Mississauga Unknown Unknown - Reason not determined Other Impact(s) Possible			
148	22 of 22	NE/219.2	166.8	MISSISSAUGA ON	WWIS
Well ID:	7044728			Lot:	
Concession:				Concession Name:	
County:	PEEL			Municipality:	MISSISSAUGA CITY
Easting Nad83:				Northing Nad83:	
Zone:				Utm Reliability:	
Primary Water Use:				Construction Date:	09-FEB-07
Sec. Water Use:				Well Depth:	4.88 m
Pump Rate:				Static Water Level:	
Flow Rate:				Clear/Cloudy:	
Specific Capacity:				Final Well Status:	Observation Wells
Construction Method:	Other Method			Flowing (y/n):	
Elevation (m):				Elevation Reliability:	
Depth to Bedrock:				Overburden/Bedrock:	Overburden
Water Type:				Casing Material:	Not stated
--- Details ---					
Thickness:	BROWN			Original Depth:	.61 m
Material Colour:	FILL, SAND, LOOSE			Material:	.61 m
+					
Thickness:	GREY			Original Depth:	4.88 m
Material Colour:	CLAY, SILT			Material:	2.44 m
+					
Thickness:	BROWN			Original Depth:	2.44 m
Material Colour:	CLAY, SILT, DENSE			Material:	1.83 m
149	1 of 1	NE/109.2	166.8	ON	WWIS
Well ID:	4909662			Lot:	
Concession:				Concession Name:	
County:	PEEL			Municipality:	MISSISSAUGA CITY
Easting Nad83:	608205			Northing Nad83:	4835466
Zone:	17			Utm Reliability:	
Primary Water Use:				Construction Date:	09-JAN-05
Sec. Water Use:				Well Depth:	
Pump Rate:				Static Water Level:	
Flow Rate:				Clear/Cloudy:	
Specific Capacity:				Final Well Status:	Observation Wells
Construction Method:	Other Method			Flowing (y/n):	
Elevation (m):	172.25			Elevation Reliability:	
Depth to Bedrock:				Overburden/Bedrock:	No formation data
Water Type:				Casing Material:	Not stated

Map Key	Number of Records	Direction/ Distance m	Elevation m	Site	DB
150	1 of 2	SW/212.0	187.8	441 Courtneypark Dr E Mississauga ON L5T 2V3	EHS
Order No.: 20130103042 Report Date: 07-JAN-13 Report Type: Custom Report Search Radius (km): .25 Addit. Info Ordered:					
150	2 of 2	SW/212.0	187.8	Vincor Canada Inc. 441 Courtneypark Dr E Mississauga ON L5T 2V3	SCT
Established: 01-JUL-90 Plant Size (ft²): 30000 Employment:					
--- Details ---					
SIC/NAICS Code: 493190 Description: Other Warehousing and Storage					
+ SIC/NAICS Code: 312130 Description: Wineries					
151	1 of 15	SW/235.0	187.8	Intier Automotive Inc. 400 Courtneypark Drive East Mississauga ON L5T 2S5	CA
Certificate #: 9595-6V7M6D Application Year: 2006 Issue Date: 11/14/2006 Approval Type: Air Status: Revoked and/or Replaced Application Type: Client Name: Client Address: Client City: Client Postal Code: Project Description: Contaminants: Emission Control:					
151	2 of 15	SW/235.0	187.8	Magna Seating Inc. 400 Courtneypark Dr E Mississauga ON L5T 2S5	CA
Certificate #: 7627-8GJLGF Application Year: 2011 Issue Date: 10/27/2011 Approval Type: Air Status: Approved Application Type: Client Name: Client Address: Client City: Client Postal Code: Project Description:					

Map Key	Number of Records	Direction/ Distance m	Elevation m	Site	DB
Type: Instrument Type: Proposal Date: Location: Proponent Address:		Instrument Proposal (EPA s. 9) - Approval for discharge into the natural environment other than water (i.e. Air) May 15, 2009 400 Courtneypark Drive East Mississauga, Regional Municipality of Peel L5T 2S5 400 Courtneypark Drive East Unit 1 Mississauga Ontario Canada L5T 2S5			
151	7 of 15	SW/235.0	187.8	400 Courtneypark Drive East Mississauga ON L5T 2S5	EHS
Order No.: Report Date: Report Type: Search Radius (km): Addit. Info Ordered:		20120427017 5/7/2012 11:14:48 AM Standard Report 0.25			
151	8 of 15	SW/235.0	187.8	Magna - Mississauga Seating Systems Mississauga Seating Systems 400 Courtneypark Dr. E Unit # 1 Mississauga ON L5T 2S5	GEN
Generator #: Approval Yrs: SIC Code: SIC Description:		ON4456413 As of April 2014			
--- Details ---					
Waste Code:		112			
Waste Description:		Acid solutions - containing heavy metals			
+					
Waste Code:		212			
Waste Description:		Aliphatic solvents and residues			
+					
Waste Code:		252			
Waste Description:		Waste crankcase oils and lubricants			
+					
Waste Code:		331			
Waste Description:		Waste compressed gases including cylinders			
+					
Waste Code:		146			
Waste Description:		Other specified inorganic sludges, slurries or solids			
+					
Waste Code:		312			
Waste Description:		Pathological wastes			
+					
Waste Code:		251			
Waste Description:		Waste oils/sludges (petroleum based)			
+					
Waste Code:		253			
Waste Description:		Emulsified oils			
+					
Waste Code:		145			
Waste Description:		Wastes from the use of pigments, coatings and paints			
151	9 of 15	SW/235.0	187.8	Intier Automotive Inc. 400 Courtneypark Dr. E Unit # 1 Mississauga ON L5T 2S5	GEN
Generator #:		ON4456413			
330	erisinfo.com EcoLog ERIS Ltd. 10001223 Courtneypark Dr E Mississauga ON				Order #: 20141222067

Map Key	Number of Records	Direction/ Distance m	Elevation m	Site	DB
Approval Yrs:		05,06,07,08			
SIC Code:		811199			
SIC Description:		All Other Automotive Repair and Maintenance			
--- Details ---					
Waste Code:		212			
Waste Description:		ALIPHATIC SOLVENTS			
+					
Waste Code:		112			
Waste Description:		ACID WASTE - HEAVY METALS			
+					
Waste Code:		145			
Waste Description:		PAINT/PIGMENT/COATING RESIDUES			
+					
Waste Code:		146			
Waste Description:		OTHER SPECIFIED INORGANICS			
+					
Waste Code:		148			
Waste Description:		INORGANIC LABORATORY CHEMICALS			
+					
Waste Code:		213			
Waste Description:		PETROLEUM DISTILLATES			
+					
Waste Code:		221			
Waste Description:		LIGHT FUELS			
+					
Waste Code:		251			
Waste Description:		OIL SKIMMINGS & SLUDGES			
+					
Waste Code:		253			
Waste Description:		EMULSIFIED OILS			
+					
Waste Code:		312			
Waste Description:		PATHOLOGICAL WASTES			
+					
Waste Code:		331			
Waste Description:		WASTE COMPRESSED GASES			
+					
Waste Code:		252			
Waste Description:		WASTE OILS & LUBRICANTS			
151	10 of 15	SW/235.0	187.8	Magna - Mississauga Seating Systems 400 Courtneypark Dr. E Unit # 1 Mississauga ON L5T 2S5	GEN
Generator #:		ON4456413			
Approval Yrs:		2009			
SIC Code:		811199, 336360			
SIC Description:		All Other Automotive Repair and Maintenance, Motor Vehicle Seating and Interior Trim Manufacturing			
--- Details ---					
Waste Code:		112			
Waste Description:		ACID WASTE - HEAVY METALS			
+					
Waste Code:		145			
Waste Description:		PAINT/PIGMENT/COATING RESIDUES			
+					
Waste Code:		146			
Waste Description:		OTHER SPECIFIED INORGANICS			
+					
Waste Code:		148			
331	erisinfo.com	EcoLog ERIS Ltd. 10001223 Courtneypark Dr E Mississauga ON		Order #: 20141222067	

Map Key	Number of Records	Direction/ Distance m	Elevation m	Site	DB
<div>Waste Description: INORGANIC LABORATORY CHEMICALS</div> <div>+ Waste Code: 212</div> <div>Waste Description: ALIPHATIC SOLVENTS</div> <div>+ Waste Code: 213</div> <div>Waste Description: PETROLEUM DISTILLATES</div> <div>+ Waste Code: 221</div> <div>Waste Description: LIGHT FUELS</div> <div>+ Waste Code: 251</div> <div>Waste Description: OIL SKIMMINGS & SLUDGES</div> <div>+ Waste Code: 252</div> <div>Waste Description: WASTE OILS & LUBRICANTS</div> <div>+ Waste Code: 253</div> <div>Waste Description: EMULSIFIED OILS</div> <div>+ Waste Code: 312</div> <div>Waste Description: PATHOLOGICAL WASTES</div> <div>+ Waste Code: 331</div> <div>Waste Description: WASTE COMPRESSED GASES</div>					
151	11 of 15	SW/235.0	187.8	Intier Automotive Inc. 400 Courtneypark Dr. E Unit # 1 Mississauga ON L5T 2S5	GEN
Generator #:		ON4456413			
Approval Yrs:		04,07,08			
SIC Code:		811199			
SIC Description:		All Other Automotive Repair and Maintenance			
151	12 of 15	SW/235.0	187.8	Magna - Mississauga Seating Systems 400 Courtneypark Dr. E Unit # 1 Mississauga ON L5T 2S5	GEN
Generator #:		ON4456413			
Approval Yrs:		2011			
SIC Code:		811199, 336360			
SIC Description:		All Other Automotive Repair and Maintenance, Motor Vehicle Seating and Interior Trim Manufacturing			
--- Details ---					
Waste Code:		148			
Waste Description:		INORGANIC LABORATORY CHEMICALS			
+					
Waste Code:		145			
Waste Description:		PAINT/PIGMENT/COATING RESIDUES			
+					
Waste Code:		212			
Waste Description:		ALIPHATIC SOLVENTS			
+					
Waste Code:		331			
Waste Description:		WASTE COMPRESSED GASES			
+					
Waste Code:		312			
Waste Description:		PATHOLOGICAL WASTES			
332	erisinfo.com EcoLog ERIS Ltd. 10001223 Courtneypark Dr E Mississauga ON			Order #: 20141222067	

Map Key	Number of Records	Direction/ Distance m	Elevation m	Site	DB
+					
Waste Code:		112			
Waste Description:		ACID WASTE - HEAVY METALS			
+					
Waste Code:		221			
Waste Description:		LIGHT FUELS			
+					
Waste Code:		251			
Waste Description:		OIL SKIMMINGS & SLUDGES			
+					
Waste Code:		146			
Waste Description:		OTHER SPECIFIED INORGANICS			
+					
Waste Code:		252			
Waste Description:		WASTE OILS & LUBRICANTS			
+					
Waste Code:		213			
Waste Description:		PETROLEUM DISTILLATES			
+					
Waste Code:		253			
Waste Description:		EMULSIFIED OILS			

[151](#)

13 of 15

SW/235.0

187.8

Magna - Mississauga Seating Systems
400 Courtneypark Dr. E Unit # 1
Mississauga ON L5T 2S5

GEN

Generator #: ON4456413
Approval Yrs: 2010
SIC Code: 811199, 336360
SIC Description: All Other Automotive Repair and Maintenance, Motor Vehicle Seating and Interior Trim Manufacturing

--- Details ---

Waste Code: 148
Waste Description: INORGANIC LABORATORY CHEMICALS
+
Waste Code: 213
Waste Description: PETROLEUM DISTILLATES
+
Waste Code: 252
Waste Description: WASTE OILS & LUBRICANTS
+
Waste Code: 251
Waste Description: OIL SKIMMINGS & SLUDGES
+
Waste Code: 221
Waste Description: LIGHT FUELS
+
Waste Code: 331
Waste Description: WASTE COMPRESSED GASES
+
Waste Code: 312
Waste Description: PATHOLOGICAL WASTES
+
Waste Code: 253
Waste Description: EMULSIFIED OILS
+
Waste Code: 212
Waste Description: ALIPHATIC SOLVENTS
+
Waste Code: 145
Waste Description: PAINT/PIGMENT/COATING RESIDUES

333

erisinfo.com | EcoLog ERIS Ltd.
10001223 Courtneypark Dr E Mississauga ON

Order #: 20141222067

Map Key	Number of Records	Direction/ Distance m	Elevation m	Site	DB
<div> <div>+</div> <div>Waste Code: 146</div> <div>Waste Description: OTHER SPECIFIED INORGANICS</div> </div> <div> <div>+</div> <div>Waste Code: 112</div> <div>Waste Description: ACID WASTE - HEAVY METALS</div> </div>					
151	14 of 15	SW/235.0	187.8	Magna - Mississauga Seating Systems 400 Courtneypark Dr. E Unit # 1 Mississauga ON L5T 2S5	GEN
<div> <div>Generator #:</div> <div>ON4456413</div> </div> <div> <div>Approval Yrs:</div> <div>2012</div> </div> <div> <div>SIC Code:</div> <div>811199, 336360</div> </div> <div> <div>SIC Description:</div> <div>All Other Automotive Repair and Maintenance, Motor Vehicle Seating and Interior Trim Manufacturing</div> </div>					
--- Details ---					
<div> <div>Waste Code: 213</div> <div>Waste Description: PETROLEUM DISTILLATES</div> </div> <div> <div>+</div> <div>Waste Code: 148</div> <div>Waste Description: INORGANIC LABORATORY CHEMICALS</div> </div> <div> <div>+</div> <div>Waste Code: 312</div> <div>Waste Description: PATHOLOGICAL WASTES</div> </div> <div> <div>+</div> <div>Waste Code: 331</div> <div>Waste Description: WASTE COMPRESSED GASES</div> </div> <div> <div>+</div> <div>Waste Code: 145</div> <div>Waste Description: PAINT/PIGMENT/COATING RESIDUES</div> </div> <div> <div>+</div> <div>Waste Code: 221</div> <div>Waste Description: LIGHT FUELS</div> </div> <div> <div>+</div> <div>Waste Code: 252</div> <div>Waste Description: WASTE OILS & LUBRICANTS</div> </div> <div> <div>+</div> <div>Waste Code: 253</div> <div>Waste Description: EMULSIFIED OILS</div> </div> <div> <div>+</div> <div>Waste Code: 212</div> <div>Waste Description: ALIPHATIC SOLVENTS</div> </div> <div> <div>+</div> <div>Waste Code: 146</div> <div>Waste Description: OTHER SPECIFIED INORGANICS</div> </div> <div> <div>+</div> <div>Waste Code: 112</div> <div>Waste Description: ACID WASTE - HEAVY METALS</div> </div> <div> <div>+</div> <div>Waste Code: 251</div> <div>Waste Description: OIL SKIMMINGS & SLUDGES</div> </div>					
151	15 of 15	SW/235.0	187.8	Magna Seating Inc. 400 Courtneypark Dr E Unit 1 Mississauga ON L5T 2S5	SCT
<div> <div>Established:</div> <div>01-SEP-02</div> </div> <div> <div>Plant Size (ft²):</div> <div></div> </div> <div> <div>Employment:</div> <div></div> </div>					
334	erisinfo.com EcoLog ERIS Ltd. 10001223 Courtneypark Dr E Mississauga ON			Order #: 20141222067	

Map Key	Number of Records	Direction/ Distance m	Elevation m	Site	DB
--- Details ---					
SIC/NAICS Code:	336360				
Description:	Motor Vehicle Seating and Interior Trim Manufacturing				
152	1 of 1	NE/183.7	166.8	MISSISSAUGA ON	WWIS
Well ID:	7185266		Lot:		
Concession:			Concession Name:		
County:	PEEL		Municipality:		
Easting Nad83:	608138		Northing Nad83:		
Zone:	17		Utm Reliability:		
Primary Water Use:	Monitoring and Test Hole		Construction Date:		
Sec. Water Use:			Well Depth:		
Pump Rate:			Static Water Level:		
Flow Rate:			Clear/Cloudy:		
Specific Capacity:			Final Well Status:		
Construction Method:	Other Method		Flowing (y/n):		
Elevation (m):			Elevation Reliability:		
Depth to Bedrock:			Overburden/Bedrock:		
Water Type:			Casing Material:		
--- Details ---					
Thickness:			Original Depth:		
Material Colour:			Material:		
153	1 of 1	NE/110.5	166.8	ON	WWIS
Well ID:	7206114		Lot:		
Concession:			Concession Name:		
County:	PEEL		Municipality:		
Easting Nad83:	608270		Northing Nad83:		
Zone:	17		Utm Reliability:		
Primary Water Use:			Construction Date:		
Sec. Water Use:			Well Depth:		
Pump Rate:			Static Water Level:		
Flow Rate:			Clear/Cloudy:		
Specific Capacity:			Final Well Status:		
Construction Method:			Flowing (y/n):		
Elevation (m):			Elevation Reliability:		
Depth to Bedrock:			Overburden/Bedrock:		
Water Type:			Casing Material:		
154	1 of 5	NE/224.3	166.8	Les images Turbo inc 6487, Dixie Road Unit 36 Mississauga ON L5T 2K2	GEN
Generator #:	ON8312808				
Approval Yrs:	03,04				
SIC Code:					
SIC Description:					
154	2 of 5	NE/224.3	166.8	1 Stop Signs & Print 6487 Dixie Rd Unit 31	SCT
335	erisinfo.com EcoLog ERIS Ltd. 10001223 Courtneypark Dr E Mississauga ON			Order #: 20141222067	

Map Key	Number of Records	Direction/ Distance m	Elevation m	Site	DB
Mississauga ON L5T 2K2					
Established:		01-AUG-98			
Plant Size (ft²):		1200			
Employment:					
--- Details ---					
SIC/NAICS Code:		339950			
Description:		Sign Manufacturing			
+					
SIC/NAICS Code:		339950			
Description:		Sign Manufacturing			
154	3 of 5	NE/224.3	166.8	Fenice Home Spa Inc. 6487 Dixie Rd Unit 34 Mississauga ON L5T 2K2	SCT
Established:		2000			
Plant Size (ft²):		3500			
Employment:		3			
--- Details ---					
SIC/NAICS Code:		325620			
Description:		Toilet Preparation Manufacturing			
154	4 of 5	NE/224.3	166.8	Turbo Images Inc. 6487 Dixie Rd Unit 36 Mississauga ON L5T 2K2	SCT
Established:		1991			
Plant Size (ft²):		13500			
Employment:					
--- Details ---					
SIC/NAICS Code:		332319			
Description:		Other Plate Work and Fabricated Structural Product Manufacturing			
+					
SIC/NAICS Code:		414390			
Description:		Other Home Furnishings Wholesaler-Distributors			
+					
SIC/NAICS Code:		541430			
Description:		Graphic Design Services			
154	5 of 5	NE/224.3	166.8	3D GRAPHIC SUPPLIES INC. 6487 Dixie Rd Unit 34-35 Mississauga ON L5T 2K2	SCT
Established:		0000			
Plant Size (ft²):		0			
Employment:		4			
--- Details ---					
SIC/NAICS Code:		325210			
Description:		Resin and Synthetic Rubber Manufacturing			
155	1 of 21	NE/144.8	166.8	COURTNEY PARK ESSO 6415 DIXIE RD MISSISSAUGA ON	EXP

Map Key	Number of Records	Direction/ Distance m	Elevation m	Site	DB
Instance ID: 46429 TSSA Program Area: Maximum Hazard Rank: Instance Number: 10854450 Instance Type: FS Liquid Fuel Tank Status: EXPIRED Description: FS Liquid Fuel Tank					
155	2 of 21	NE/144.8	166.8	COURTNEY PARK ESSO 6415 DIXIE RD MISSISSAUGA ON	EXP
Instance ID: 46386 TSSA Program Area: Maximum Hazard Rank: Instance Number: 10854441 Instance Type: FS Piping Status: EXPIRED Description: FS Piping					
155	3 of 21	NE/144.8	166.8	COURTNEY PARK ESSO 6415 DIXIE RD MISSISSAUGA ON L5T 1A4	EXP
Instance ID: TSSA Program Area: Maximum Hazard Rank: Instance Number: 10854413 Instance Type: FS Liquid Fuel Tank Status: EXPIRED Description:					
155	4 of 21	NE/144.8	166.8	UNIPETRO RESOURCES INC 6415 DIXIE RD MISSISSAUGA ON L5T 1A4	EXP
Instance ID: TSSA Program Area: Maximum Hazard Rank: Instance Number: 9775902 Instance Type: FS Facility Status: EXPIRED Description:					
155	5 of 21	NE/144.8	166.8	COURTNEY PARK ESSO 6415 DIXIE RD MISSISSAUGA ON	EXP
Instance ID: 46296 TSSA Program Area: Maximum Hazard Rank: Instance Number: 10854467 Instance Type: FS Liquid Fuel Tank Status: EXPIRED					

Map Key	Number of Records	Direction/ Distance m	Elevation m	Site	DB
Description:		FS Liquid Fuel Tank			
155	6 of 21	NE/144.8	166.8	COURTNEY PARK ESSO 6415 DIXIE RD MISSISSAUGA ON L5T 1A4	EXP
Instance ID:		45463			
TSSA Program Area:					
Maximum Hazard Rank:					
Instance Number:		10854413			
Instance Type:		FS Liquid Fuel Tank			
Status:		EXPIRED			
Description:		FS Gasoline Station - Self Serve			
155	7 of 21	NE/144.8	166.8	COURTNEY PARK ESSO 6415 DIXIE RD MISSISSAUGA ON L5T 1A4	EXP
Instance ID:		47345			
TSSA Program Area:					
Maximum Hazard Rank:					
Instance Number:		10854395			
Instance Type:		FS Liquid Fuel Tank			
Status:		EXPIRED			
Description:		FS Gasoline Station - Self Serve			
155	8 of 21	NE/144.8	166.8	COURTNEY PARK ESSO 6415 DIXIE RD MISSISSAUGA ON	EXP
Instance ID:		46297			
TSSA Program Area:					
Maximum Hazard Rank:					
Instance Number:		10854459			
Instance Type:		FS Piping			
Status:		EXPIRED			
Description:		FS Piping			
155	9 of 21	NE/144.8	166.8	COURTNEY PARK ESSO 6415 DIXIE RD MISSISSAUGA ON L5T 1A4	EXP
Instance ID:		46296			
TSSA Program Area:					
Maximum Hazard Rank:					
Instance Number:		10854467			
Instance Type:		FS Liquid Fuel Tank			
Status:		EXPIRED			
Description:		FS Gasoline Station - Self Serve			
155	10 of 21	NE/144.8	166.8	COURTNEY PARK ESSO 6415 DIXIE RD MISSISSAUGA ON L5T 1A4	EXP

Map Key	Number of Records	Direction/ Distance m	Elevation m	Site	DB
Instance ID: TSSA Program Area: Maximum Hazard Rank: Instance Number: Instance Type: Status: Description:		46429			
		10854450			
		FS Liquid Fuel Tank			
		EXPIRED			
		FS Gasoline Station - Self Serve			
155	11 of 21	NE/144.8	166.8	COURTNEY PARK ESSO 6415 DIXIE RD MISSISSAUGA ON L5T 1A4	EXP
Instance ID: TSSA Program Area: Maximum Hazard Rank: Instance Number: Instance Type: Status: Description:		46421			
		10854435			
		FS Liquid Fuel Tank			
		EXPIRED			
		FS Gasoline Station - Self Serve			
155	12 of 21	NE/144.8	166.8	COURTNEY PARK ESSO 6415 DIXIE RD MISSISSAUGA ON	EXP
Instance ID: TSSA Program Area: Maximum Hazard Rank: Instance Number: Instance Type: Status: Description:		47345			
		10854395			
		FS Liquid Fuel Tank			
		EXPIRED			
		FS Liquid Fuel Tank			
155	13 of 21	NE/144.8	166.8	COURTNEY PARK ESSO 6415 DIXIE RD MISSISSAUGA ON	EXP
Instance ID: TSSA Program Area: Maximum Hazard Rank: Instance Number: Instance Type: Status: Description:		46421			
		10854435			
		FS Liquid Fuel Tank			
		EXPIRED			
		FS Liquid Fuel Tank			
155	14 of 21	NE/144.8	166.8	COURTNEY PARK ESSO 6415 DIXIE RD MISSISSAUGA ON	EXP
Instance ID: TSSA Program Area: Maximum Hazard Rank: Instance Number: Instance Type: Status:		45874			
		10854404			
		FS Piping			
		EXPIRED			

Map Key	Number of Records	Direction/ Distance m	Elevation m	Site	DB
Description:		FS Piping			
155	15 of 21	NE/144.8	166.8	2134618 ONTARIO INC. 6415 DIXIE RD MISSISSAUGA ON L5T 1A4	FST
Instance Number:		60150947			
Cont Name:					
Instance Type:		FS Liquid Fuel Tank			
Fuel Type:		Gasoline			
Status:		Active			
Capacity:		50000			
Tank Material:		Fiberglass (FRP)			
Corrosion Protection:		Fiberglass			
Tank Type:		Double Wall UST			
Install Year:		1998			
Parent Facility Type:		FS Gasoline Station - Self Serve			
Facility Type:		FS Liquid Fuel Tank			
155	16 of 21	NE/144.8	166.8	2134618 ONTARIO INC. 6415 DIXIE RD MISSISSAUGA ON L5T 1A4	FST
Instance Number:		60150950			
Cont Name:					
Instance Type:		FS Liquid Fuel Tank			
Fuel Type:		Diesel			
Status:		Active			
Capacity:		25000			
Tank Material:		Fiberglass (FRP)			
Corrosion Protection:		Fiberglass			
Tank Type:		Double Wall UST			
Install Year:		1998			
Parent Facility Type:		FS Gasoline Station - Self Serve			
Facility Type:		FS Liquid Fuel Tank			
155	17 of 21	NE/144.8	166.8	2134618 ONTARIO INC. 6415 DIXIE RD MISSISSAUGA ON L5T 1A4	FST
Instance Number:		60150951			
Cont Name:					
Instance Type:		FS Liquid Fuel Tank			
Fuel Type:		Gasoline			
Status:		Active			
Capacity:		50000			
Tank Material:		Fiberglass (FRP)			
Corrosion Protection:		Fiberglass			
Tank Type:		Double Wall UST			
Install Year:		1998			
Parent Facility Type:		FS Gasoline Station - Self Serve			
Facility Type:		FS Liquid Fuel Tank			
155	18 of 21	NE/144.8	166.8	2134618 ONTARIO INC. 6415 DIXIE RD	FST

Map Key	Number of Records	Direction/ Distance m	Elevation m	Site	DB
MISSISSAUGA ON L5T 1A4					
Instance Number:		60150949			
Cont Name:					
Instance Type:		FS Liquid Fuel Tank			
Fuel Type:		Gasoline			
Status:		Active			
Capacity:		50000			
Tank Material:		Fiberglass (FRP)			
Corrosion Protection:		Fiberglass			
Tank Type:		Double Wall UST			
Install Year:		1998			
Parent Facility Type:		FS Gasoline Station - Self Serve			
Facility Type:		FS Liquid Fuel Tank			
155	19 of 21	NE/144.8	166.8	2134618 ONTARIO INC. 6415 DIXIE RD MISSISSAUGA ON L5T 1A4	FST
Instance Number:		60150948			
Cont Name:					
Instance Type:		FS Liquid Fuel Tank			
Fuel Type:		Gasoline			
Status:		Active			
Capacity:		50000			
Tank Material:		Fiberglass (FRP)			
Corrosion Protection:		Fiberglass			
Tank Type:		Double Wall UST			
Install Year:		1998			
Parent Facility Type:		FS Gasoline Station - Self Serve			
Facility Type:		FS Liquid Fuel Tank			
155	20 of 21	NE/144.8	166.8	Imperial Oil 6415 Dixie Road Mississauga ON	GEN
Generator #:		ON4361420			
Approval Yrs:		2013			
SIC Code:		447110			
SIC Description:					
--- Details ---					
Waste Code:		221			
Waste Description:		LIGHT FUELS			
+					
Waste Code:		251			
Waste Description:		OIL SKIMMINGS & SLUDGES			
+					
Waste Code:		252			
Waste Description:		WASTE OILS & LUBRICANTS			
155	21 of 21	NE/144.8	166.8	DIXIE & COURTNEY PARK ESSO 6415 DIXIE RD MISSISSAUGA ON L5T1A4	RST
Facility:		SERVICE STATIONS GASOLINE OIL & NATURAL			
Description:					

Map Key	Number of Records	Direction/ Distance m	Elevation m	Site	DB
156	1 of 1	NE/193.0	166.8	1561 Courtneypark Dr East Mississauga ON L5T 1V9	EHS
Order No.:		20061107022			
Report Date:		11/16/2006			
Report Type:		Complete Report			
Search Radius (km):		0.25			
Addit. Info Ordered:					
157	1 of 4	NE/226.8	166.8	Infasco 1550 Courtneypark Dr E Mississauga ON L5T 2C7	SCT
Established:		1963			
Plant Size (ft²):		73500			
Employment:		15			
--- Details ---					
SIC/NAICS Code:		332720			
Description:		Turned Product and Screw, Nut and Bolt Manufacturing			
157	2 of 4	NE/226.8	166.8	Infasco - Div. of Ifastgroupe and Company Limited Partnership, General Partner 1550 Courtneypark Dr E Mississauga ON L5T 2C7	SCT
Established:		1963			
Plant Size (ft²):		73500			
Employment:		20			
--- Details ---					
SIC/NAICS Code:		332720			
Description:		Turned Product and Screw, Nut and Bolt Manufacturing			
157	3 of 4	NE/226.8	166.8	Ifastgroupe Distribution 1550 Courtneypark Dr E Mississauga ON L5T 2C7	SCT
Established:		01-JAN-63			
Plant Size (ft²):		73500			
Employment:					
--- Details ---					
SIC/NAICS Code:		332720			
Description:		Turned Product and Screw, Nut and Bolt Manufacturing			
+					
SIC/NAICS Code:		332720			
Description:		Turned Product and Screw, Nut and Bolt Manufacturing			
157	4 of 4	NE/226.8	166.8	IFASTGROUPE COMPANY LTD. 1550 COURTNEYPARK DR E MISSISSAUGA ON L5T 2C7	SCT
Established:		1963			
Plant Size (ft²):		100000			

<i>Map Key</i>	<i>Number of Records</i>	<i>Direction/ Distance m</i>	<i>Elevation m</i>	<i>Site</i>	<i>DB</i>
<hr/>					
Employment:		25			
--- Details ---					
SIC/NAICS Code:		5072			
Description:		HARDWARE			

Unplottable Summary

DB	Company Name/Site Name	Address	City	Postal
CA	ORLANDO CORP. COURTNEY PARK DR.	VIPOND DR.	MISSISSAUGA CITY ON	
CA	ORLANDO CORP.	VIPOND DR.	MISSISSAUGA CITY ON	
CA	ORLANDO CORP.	VIPOND DR.	MISSISSAUGA CITY ON	
CA	ONTARIO CLEAN WATER AGENCY	TOMKEN RD., HANLAN RESERVOIR	MISSISSAUGA CITY ON	
CA	THE DUFFERIN-PEEL ROMAN CATHOLIC SEP.SCH	TOMKEN ROAD-LOT 8/CONC. 2	MISSISSAUGA CITY ON	
CA	678604 Ontario Inc.	Tomken Road	Mississauga ON	
CA	F.F. CONSTRUCTION LTD.- PT.LOTS 7&8,CON.2	ST. 'A'/TOMKEN RD.	MISSISSAUGA CITY ON	
CA	EVERLAST CONSTRUCTION COMPANY LIMITED	TOMKEN RD.	MISSISSAUGA CITY ON	
CA	ONTARIO MINISTRY OF THE ENVIRONMENT	TOMKEN RD.	MISSISSAUGA ON	
CA	F.F. CONSTRUCTION LTD.- PT.LOTS 7&8,CON.2	ST. 'A'/TOMKEN RD.	MISSISSAUGA CITY ON	
CA		Tomken Road	Mississauga ON	
CA	ALCESTER INVESTMENTS CO. IND. SUBD.	STREET A KENNEDY RD.	MISSISSAUGA CITY ON	
CA	BUGLE CONSTRUCTION COMPANY LTD.	PACIFIC CIRCLE IND. SUBD.	MISSISSAUGA CITY ON	
CA	ABCO GENERAL CONTRACTING INC.	PACIFIC CIRCLE	MISSISSAUGA CITY ON	
CA	MAYVON INVESTMENTS LTD.	PACIFIC CIRCLE IND. SUBD.	MISSISSAUGA CITY ON	
CA	J.D.HUBBERT & ASSOC.LTD.	ORDAN DR.	MISSISSAUGA CITY ON	

CA	J.D. HUBBERT & ASSOC. LTD.	ORDAN DR.	MISSISSAUGA CITY ON
CA	J. STEINBOK DEVELOPMENTS INC.	KESTREL RD.	MISSISSAUGA CITY ON
CA	J.D. HUBBERT & ASSOC. LTD.	ORDAN DR.	MISSISSAUGA CITY ON
CA	J.D.HUBBERT & ASSOC.LTD.	ORDAN DR.	MISSISSAUGA CITY ON
CA	ORLANDO CORPORATION	ORDAN DR.	MISSISSAUGA CITY ON
CA	ORLANDO CORPORATION	ORDAN DR.	MISSISSAUGA CITY ON
CA	J. STEINBOK DEVELOPMENTS INC.	KESTREL RD.	MISSISSAUGA CITY ON
CA	STEVEN INVESTMENTS	KESTREL RD.	MISSISSAUGA CITY ON
CA	STEVEN INVESTMENTS	KESTREL RD.	MISSISSAUGA CITY ON
CA	MISSISSAUGA CITY	KENNEDY RD.	MISSISSAUGA CITY ON
CA	MISSISSAUGA CITY	KENNEDY RD.	MISSISSAUGA CITY ON
CA	R.M. OF PEEL	KENNEDY RD.	MISSISSAUGA CITY ON
CA	KENDERRY PARK LTD.	KENNEDY RD.	MISSISSAUGA CITY ON
CA	KAVCIC INVESTMENTS LTD.	KENNEDY RD.	MISSISSAUGA ON
CA	HARBOUR GROVE INVESTMENTS LTD.	HARBOUR GROVE SUBD./KENNEDY RD	MISSISSAUGA CITY ON
CA	KAVCIC INVESTMENTS LTD.	KENNEDY RD.	MISSISSAUGA ON
CA	NEIGHBOURHOOD 5D DEV. GROUP INC.	PT.LOT 1/CON.2,KENNEDY RD. SWM	MISSISSAUGA CITY ON
CA	CANTAY HOLDINGS INC. ORLANDO CORP.	STREET A KENNEDY RD.	MISSISSAUGA CITY ON
CA	KENDERRY PARK LTD.	KENNEDY RD.	MISSISSAUGA CITY ON
CA	R.M. OF PEEL	KENNEDY RD.	MISSISSAUGA CITY ON

CA	WATERSHED 1 GROUP	HWY. 410 400 M S. OF DERRY RD	MISSISSAUGA CITY ON
CA	T.J. VARKONY & ASSOC. INC.	DIXIE RD.	MISSISSAUGA CITY ON
CA	R.M. OF PEEL	DIXIE ROAD	MISSISSAUGA CITY ON
CA	R.M. OF PEEL	DIXIE RD.	MISSISSAUGA CITY ON
CA		Dixie Rd.	Mississauga ON
CA	R.M. OF PEEL	DIXIE RD.	MISSISSAUGA CITY ON
CA	T.J. YARKONY & ASSOC. INC.	DIXIE RD.	MISSISSAUGA CITY ON
CA	488236 ONTARIO LTD.	DANVILLE RD. TRILLIUM CORP. PK	MISSISSAUGA CITY ON
CA	488236 ONTARIO LTD.	DANVILLE RD. TRILLIUM CORP. PK	MISSISSAUGA CITY ON
CA	ANNAGEM INVESTMENTS LIMITED	COURTNEYPARK DRIVE	MISSISSAUGA CITY ON
CA	ANNAGEM INVESTMENTS LIMITED	COURTNEYPARK DR.	MISSISSAUGA CITY ON
CA	GWL Realty Advisors Inc.	Part of Lot 11, Concession 1, West of Hurontario Street	Mississauga ON
CA	BUGLE CONSTRUCTION COMPANY LTD.	PACIFIC CIRCLE IND. SUBD.	MISSISSAUGA CITY ON
CONV	PUROLATOR COURIER LTD.		ON
CONV	Magna Powertrain Inc. o/a MPT Precision Technologies		Mississauga ON
EBR	Innovative Cooling Dynamics	Part Block D	City of Mississauga ON
EBR	Beckman Instruments (Canada) Inc	6733 Road	City of Mississauga ON
EHS		CON 4 EHS PT LT 5 RP 43260 PT 10 on Shawson Drive	Mississauga ON
EHS		Dixie and Tomken	Mississauga ON
GEN	MANITOULIN TRANSPORT INC.	(CHAWMERE TRANSPORT) SHAWSON ROAD	MISSISSAUGA ON
GEN	SCOTT PIT (OUT OF BUS)	KENNEDY RD.	MISSISSAUGA ON

NATE	PUROLATOR		MISSISSAUGA ON
NEES	PUROLATOR		MISSISSAUGA ON
NPCB	ONTARIO HYDRO	TOMKEN T.S.,R.M. PEEL, CONC2; N OF DUNDAS ST, LOT	MISSISSAUGA ON
NPRI	Henkel Canada Corp.		Mississauga ON
SCT	KERRY INGREDIENTS D C A BAKERY	51445 COURTNEYPARK DR E	MISSISSAUGA ON
SCT	JASC Software Canada Ltd.		Mississauga ON
SCT	Talius	741 Pacific Circle	Mississauga ON
SPL	HENKEL CANADA LIMITED		MISSISSAUGA CITY ON
SPL	TRANSPORT TRUCK	TOMKEN ROAD	MISSISSAUGA CITY ON
SPL	Xerox Canada Inc.		Mississauga ON
SPL	UNKNOWN	LITTLE ETOBICOKE CREEK FROM OUTFALL OFF MAIN GATE CLOSE TO TOMKEN RD/EGLINTON	MISSISSAUGA CITY ON
SPL	HARMAC TRANSPORTATION		MISSISSAUGA CITY ON
SPL		at Dixie Rd	Mississauga ON
SPL	UNKNOWN	ETOBICOKE CREEK AT THE END OF COURTNEY PARK DR. E	MISSISSAUGA CITY ON
SPL		Dixie Road NB from Courtney Park Road on the left lane to Midway Blvd and then	Mississauga ON
SPL	Doctor Green Ltd.	DIXIE RD. SOUTH<UNOFFICIAL>	Mississauga ON
SPL		Hwy 410 wb west of Dixie Rd.	Mississauga ON
SPL			Mississauga ON

Unplottable Report

Site: **ORLANDO CORP. COURTNEY PARK DR.
VIPOND DR. MISSISSAUGA CITY ON**

Database:
CA

Certificate #: 3-0016-88-
Application Year: 88
Issue Date: 1/19/1988
Approval Type: Municipal sewage
Status: Approved
Application Type:
Client Name:
Client Address:
Client City:
Client Postal Code:
Project Description:
Contaminants:
Emission Control:

Site: **ORLANDO CORP.
VIPOND DR. MISSISSAUGA CITY ON**

Database:
CA

Certificate #: 7-1101-85-006
Application Year: 85
Issue Date: 12/6/85
Approval Type: Municipal water
Status: Approved
Application Type:
Client Name:
Client Address:
Client City:
Client Postal Code:
Project Description:
Contaminants:
Emission Control:

Site: **ORLANDO CORP.
VIPOND DR. MISSISSAUGA CITY ON**

Database:
CA

Certificate #: 3-1466-85-006
Application Year: 85
Issue Date: 12/6/85
Approval Type: Municipal sewage
Status: Approved
Application Type:
Client Name:
Client Address:
Client City:
Client Postal Code:
Project Description:
Contaminants:
Emission Control:

Site: **ONTARIO CLEAN WATER AGENCY**
TOMKEN RD., HANLAN RESERVOIR MISSISSAUGA CITY ON

Database:
CA

Certificate #: 7-0784-95-
Application Year: 95
Issue Date: 9/15/1995
Approval Type: Municipal water
Status: Approved
Application Type:
Client Name:
Client Address:
Client City:
Client Postal Code:
Project Description:
Contaminants:
Emission Control:

Site: **THE DUFFERIN-PEEL ROMAN CATHOLIC SEP.SCH**
TOMKEN ROAD-LOT 8/CONC. 2 MISSISSAUGA CITY ON

Database:
CA

Certificate #: 3-2145-90-
Application Year: 90
Issue Date: 12/7/1990
Approval Type: Municipal sewage
Status: Approved
Application Type:
Client Name:
Client Address:
Client City:
Client Postal Code:
Project Description:
Contaminants:
Emission Control:

Site: **678604 Ontario Inc.**
Tomken Road Mississauga ON

Database:
CA

Certificate #: 8700-5S6MM9
Application Year: 2003
Issue Date: 10/10/2003
Approval Type: Municipal and Private Sewage Works
Status: Approved
Application Type:
Client Name:
Client Address:
Client City:
Client Postal Code:
Project Description:
Contaminants:
Emission Control:

Site: **F.F. CONSTRUCTION LTD.-PT.LOTS 7&8,CON.2**
ST. 'A'/TOMKEN RD. MISSISSAUGA CITY ON

Database:
CA

Certificate #: 7-0722-91-
Application Year: 91
Issue Date: 6/27/1991

Approval Type: Municipal water
Status: Approved
Application Type:
Client Name:
Client Address:
Client City:
Client Postal Code:
Project Description:
Contaminants:
Emission Control:

Site: **EVERLAST CONSTRUCTION COMPANY LIMITED**
TOMKEN RD. MISSISSAUGA CITY ON

Database:
CA

Certificate #: 3-1647-86-
Application Year: 86
Issue Date: 11/4/1986
Approval Type: Municipal sewage
Status: Approved
Application Type:
Client Name:
Client Address:
Client City:
Client Postal Code:
Project Description:
Contaminants:
Emission Control:

Site: **ONTARIO MINISTRY OF THE ENVIRONMENT**
TOMKEN RD. MISSISSAUGA ON

Database:
CA

Certificate #: 7-0182-85-006
Application Year: 85
Issue Date: 4/15/85
Approval Type: Municipal water
Status: Approved
Application Type:
Client Name:
Client Address:
Client City:
Client Postal Code:
Project Description:
Contaminants:
Emission Control:

Site: **F.F. CONSTRUCTION LTD.-PT.LOTS 7&8,CON.2**
ST. 'A'/TOMKEN RD. MISSISSAUGA CITY ON

Database:
CA

Certificate #: 3-0904-91-
Application Year: 91
Issue Date: 6/27/1991
Approval Type: Municipal sewage
Status: Approved
Application Type:
Client Name:
Client Address:
Client City:
Client Postal Code:

Project Description:
Contaminants:
Emission Control:

Site: **Tomken Road Mississauga ON**

Database:
CA

Certificate #: 4817-4PRHDT
Application Year: 00
Issue Date: 10/5/00
Approval Type: Municipal & Private sewage
Status: Approved
Application Type: New Certificate of Approval
Client Name: Dodson Lesmark Developments
Client Address: 6660 Ordan Drive
Client City: Mississauga
Client Postal Code: L5T 1J7
Project Description: Construction of a storm sewer through an easement on Tomken Road
Contaminants:
Emission Control:

Site: **ALCESTER INVESTMENTS CO. IND. SUBD.
STREET A KENNEDY RD. MISSISSAUGA CITY ON**

Database:
CA

Certificate #: 7-1555-88-
Application Year: 88
Issue Date: 9/21/1988
Approval Type: Municipal water
Status: Approved
Application Type:
Client Name:
Client Address:
Client City:
Client Postal Code:
Project Description:
Contaminants:
Emission Control:

Site: **BUGLE CONSTRUCTION COMPANY LTD.
PACIFIC CIRCLE IND. SUBD. MISSISSAUGA CITY ON**

Database:
CA

Certificate #: 7-1638-88-
Application Year: 88
Issue Date: 10/14/1988
Approval Type: Municipal water
Status: Approved
Application Type:
Client Name:
Client Address:
Client City:
Client Postal Code:
Project Description:
Contaminants:
Emission Control:

Site: **ABCO GENERAL CONTRACTING INC.**

Database:
CA

PACIFIC CIRCLE MISSISSAUGA CITY ON

Certificate #: 7-0724-87-
Application Year: 87
Issue Date: 7/31/1990
Approval Type: Municipal water
Status: Cancelled
Application Type:
Client Name:
Client Address:
Client City:
Client Postal Code:
Project Description:
Contaminants:
Emission Control:

Site: **MAYVON INVESTMENTS LTD.**
PACIFIC CIRCLE IND. SUBD. MISSISSAUGA CITY ON

Database:
CA

Certificate #: 7-1631-87-
Application Year: 87
Issue Date: 11/2/1987
Approval Type: Municipal water
Status: Approved
Application Type:
Client Name:
Client Address:
Client City:
Client Postal Code:
Project Description:
Contaminants:
Emission Control:

Site: **J.D.HUBBERT & ASSOC.LTD.**
ORDAN DR. MISSISSAUGA CITY ON

Database:
CA

Certificate #: 7-1085-85-006
Application Year: 85
Issue Date: 12/31/85
Approval Type: Municipal water
Status: Approved
Application Type:
Client Name:
Client Address:
Client City:
Client Postal Code:
Project Description:
Contaminants:
Emission Control:

Site: **J.D. HUBBERT & ASSOC. LTD.**
ORDAN DR. MISSISSAUGA CITY ON

Database:
CA

Certificate #: 7-0333-87-
Application Year: 87
Issue Date: 4/15/1987
Approval Type: Municipal water
Status: Approved
Application Type:

Client Name:
Client Address:
Client City:
Client Postal Code:
Project Description:
Contaminants:
Emission Control:

Site: **J. STEINBOK DEVELOPMENTS INC.**
KESTREL RD. MISSISSAUGA CITY ON

Database:
CA

Certificate #: 3-1396-86-
Application Year: 86
Issue Date: 9/18/1986
Approval Type: Municipal sewage
Status: Approved
Application Type:
Client Name:
Client Address:
Client City:
Client Postal Code:
Project Description:
Contaminants:
Emission Control:

Site: **J.D. HUBBERT & ASSOC. LTD.**
ORDAN DR. MISSISSAUGA CITY ON

Database:
CA

Certificate #: 3-0409-87-
Application Year: 87
Issue Date: 4/15/1987
Approval Type: Municipal sewage
Status: Approved
Application Type:
Client Name:
Client Address:
Client City:
Client Postal Code:
Project Description:
Contaminants:
Emission Control:

Site: **J.D.HUBBERT & ASSOC.LTD.**
ORDAN DR. MISSISSAUGA CITY ON

Database:
CA

Certificate #: 3-1485-85-006
Application Year: 85
Issue Date: 12/31/85
Approval Type: Municipal sewage
Status: Approved
Application Type:
Client Name:
Client Address:
Client City:
Client Postal Code:
Project Description:
Contaminants:
Emission Control:

Site: **ORLANDO CORPORATION**
ORDAN DR. MISSISSAUGA CITY ON

Database:
CA

Certificate #: 7-2000-88-
Application Year: 88
Issue Date: 12/19/1988
Approval Type: Municipal water
Status: Approved
Application Type:
Client Name:
Client Address:
Client City:
Client Postal Code:
Project Description:
Contaminants:
Emission Control:

Site: **ORLANDO CORPORATION**
ORDAN DR. MISSISSAUGA CITY ON

Database:
CA

Certificate #: 3-2343-88-
Application Year: 88
Issue Date: 12/19/1988
Approval Type: Municipal sewage
Status: Approved
Application Type:
Client Name:
Client Address:
Client City:
Client Postal Code:
Project Description:
Contaminants:
Emission Control:

Site: **J. STEINBOK DEVELOPMENTS INC.**
KESTREL RD. MISSISSAUGA CITY ON

Database:
CA

Certificate #: 7-1108-86-
Application Year: 86
Issue Date: 9/18/1986
Approval Type: Municipal water
Status: Approved
Application Type:
Client Name:
Client Address:
Client City:
Client Postal Code:
Project Description:
Contaminants:
Emission Control:

Site: **STEVEN INVESTMENTS**
KESTREL RD. MISSISSAUGA CITY ON

Database:
CA

Certificate #: 3-0376-86-

Application Year: 86
Issue Date: 4/18/1986
Approval Type: Municipal sewage
Status: Approved
Application Type:
Client Name:
Client Address:
Client City:
Client Postal Code:
Project Description:
Contaminants:
Emission Control:

Site: STEVEN INVESTMENTS
KESTREL RD. MISSISSAUGA CITY ON

Database:
CA

Certificate #: 7-0264-86-
Application Year: 86
Issue Date: 4/18/1986
Approval Type: Municipal water
Status: Approved
Application Type:
Client Name:
Client Address:
Client City:
Client Postal Code:
Project Description:
Contaminants:
Emission Control:

Site: MISSISSAUGA CITY
KENNEDY RD. MISSISSAUGA CITY ON

Database:
CA

Certificate #: 3-2051-87-
Application Year: 87
Issue Date: 11/18/1987
Approval Type: Municipal sewage
Status: Approved
Application Type:
Client Name:
Client Address:
Client City:
Client Postal Code:
Project Description:
Contaminants:
Emission Control:

Site: MISSISSAUGA CITY
KENNEDY RD. MISSISSAUGA CITY ON

Database:
CA

Certificate #: 3-1665-88-
Application Year: 88
Issue Date: 9/9/1988
Approval Type: Municipal sewage
Status: Approved
Application Type:
Client Name:
Client Address:

Client City:
Client Postal Code:
Project Description:
Contaminants:
Emission Control:

Site: **R.M. OF PEEL**
KENNEDY RD. MISSISSAUGA CITY ON

Database:
CA

Certificate #: 3-2052-87-
Application Year: 87
Issue Date: 11/18/1987
Approval Type: Municipal sewage
Status: Approved
Application Type:
Client Name:
Client Address:
Client City:
Client Postal Code:
Project Description:
Contaminants:
Emission Control:

Site: **KENDERRY PARK LTD.**
KENNEDY RD. MISSISSAUGA CITY ON

Database:
CA

Certificate #: 3-2046-88-
Application Year: 88
Issue Date: 11/3/1988
Approval Type: Municipal sewage
Status: Approved
Application Type:
Client Name:
Client Address:
Client City:
Client Postal Code:
Project Description:
Contaminants:
Emission Control:

Site: **KAVCIC INVESTMENTS LTD.**
KENNEDY RD. MISSISSAUGA ON

Database:
CA

Certificate #: 7-0414-85-006
Application Year: 85
Issue Date: 6/19/85
Approval Type: Municipal water
Status: Approved
Application Type:
Client Name:
Client Address:
Client City:
Client Postal Code:
Project Description:
Contaminants:
Emission Control:

Site: **HARBOUR GROVE INVESTMENTS LTD.**
HARBOUR GROVE SUBD./KENNEDY RD MISSISSAUGA CITY ON

Database:
CA

Certificate #: 3-0457-96-
Application Year: 96
Issue Date: 8/16/1996
Approval Type: Municipal sewage
Status: Revised
Application Type:
Client Name:
Client Address:
Client City:
Client Postal Code:
Project Description:
Contaminants:
Emission Control:

Site: **KAVCIC INVESTMENTS LTD.**
KENNEDY RD. MISSISSAUGA ON

Database:
CA

Certificate #: 3-0586-85-006
Application Year: 85
Issue Date: 6/19/85
Approval Type: Municipal sewage
Status: Approved
Application Type:
Client Name:
Client Address:
Client City:
Client Postal Code:
Project Description:
Contaminants:
Emission Control:

Site: **NEIGHBOURHOOD 5D DEV. GROUP INC.**
PT.LOT 1/CON.2,KENNEDY RD. SWM MISSISSAUGA CITY ON

Database:
CA

Certificate #: 3-0535-95-
Application Year: 95
Issue Date: 6/22/1995
Approval Type: Municipal sewage
Status: Approved
Application Type:
Client Name:
Client Address:
Client City:
Client Postal Code:
Project Description:
Contaminants:
Emission Control:

Site: **CANTAY HOLDINGS INC. ORLANDO CORP.**
STREET A KENNEDY RD. MISSISSAUGA CITY ON

Database:
CA

Certificate #: 7-1395-87-
Application Year: 87
Issue Date: 9/29/1987
Approval Type: Municipal water

Status: Approved
Application Type:
Client Name:
Client Address:
Client City:
Client Postal Code:
Project Description:
Contaminants:
Emission Control:

Site: KENDERRY PARK LTD.
KENNEDY RD. MISSISSAUGA CITY ON

Database:
CA

Certificate #: 3-2123-88-
Application Year: 88
Issue Date: 10/27/1988
Approval Type: Municipal sewage
Status: Cancelled
Application Type:
Client Name:
Client Address:
Client City:
Client Postal Code:
Project Description:
Contaminants:
Emission Control:

Site: R.M. OF PEEL
KENNEDY RD. MISSISSAUGA CITY ON

Database:
CA

Certificate #: 7-1733-87-
Application Year: 87
Issue Date: 11/18/1987
Approval Type: Municipal water
Status: Approved
Application Type:
Client Name:
Client Address:
Client City:
Client Postal Code:
Project Description:
Contaminants:
Emission Control:

Site: WATERSHED 1 GROUP
HWY. 410 400 M S. OF DERRY RD MISSISSAUGA CITY ON

Database:
CA

Certificate #: 3-0978-88-
Application Year: 88
Issue Date: 6/23/1988
Approval Type: Municipal sewage
Status: Approved
Application Type:
Client Name:
Client Address:
Client City:
Client Postal Code:
Project Description:

Contaminants:
Emission Control:

Site: **T.J. VARKONY & ASSOC. INC.**
DIXIE RD. MISSISSAUGA CITY ON

Database:
CA

Certificate #: 7-0390-87-
Application Year: 87
Issue Date: 5/4/1987
Approval Type: Municipal water
Status: Approved
Application Type:
Client Name:
Client Address:
Client City:
Client Postal Code:
Project Description:
Contaminants:
Emission Control:

Site: **R.M. OF PEEL**
DIXIE ROAD MISSISSAUGA CITY ON

Database:
CA

Certificate #: 3-0119-87-
Application Year: 87
Issue Date: 3/4/1987
Approval Type: Municipal sewage
Status: Approved
Application Type:
Client Name:
Client Address:
Client City:
Client Postal Code:
Project Description:
Contaminants:
Emission Control:

Site: **R.M. OF PEEL**
DIXIE RD. MISSISSAUGA CITY ON

Database:
CA

Certificate #: 3-0305-86-
Application Year: 86
Issue Date: 3/27/1986
Approval Type: Municipal sewage
Status: Approved
Application Type:
Client Name:
Client Address:
Client City:
Client Postal Code:
Project Description:
Contaminants:
Emission Control:

Site:
Dixie Rd. Mississauga ON

Database:
CA

Certificate #: 4014-4V9NXF
Application Year: 01
Issue Date: 3/28/01
Approval Type: Municipal & Private water
Status: Approved
Application Type: New Certificate of Approval
Client Name: Corporation of the Regional Municipality of Peel
Client Address: 10 Peel Centre Drive
Client City: Brampton
Client Postal Code: L6T 4B9
Project Description: Construction of watermain: Dixie Rd.
Contaminants:
Emission Control:

Site: **R.M. OF PEEL**
DIXIE RD. MISSISSAUGA CITY ON

Database:
CA

Certificate #: 7-1909-87-
Application Year: 87
Issue Date: 1/12/1988
Approval Type: Municipal water
Status: Approved in 1988
Application Type:
Client Name:
Client Address:
Client City:
Client Postal Code:
Project Description:
Contaminants:
Emission Control:

Site: **T.J. YARKONY & ASSOC. INC.**
DIXIE RD. MISSISSAUGA CITY ON

Database:
CA

Certificate #: 3-0476-87-
Application Year: 87
Issue Date: 5/4/1987
Approval Type: Municipal sewage
Status: Approved
Application Type:
Client Name:
Client Address:
Client City:
Client Postal Code:
Project Description:
Contaminants:
Emission Control:

Site: **488236 ONTARIO LTD.**
DANVILLE RD. TRILLIUM CORP. PK MISSISSAUGA CITY ON

Database:
CA

Certificate #: 7-0682-88-
Application Year: 88
Issue Date: 5/20/1988
Approval Type: Municipal water
Status: Approved
Application Type:
Client Name:

Client Address:
Client City:
Client Postal Code:
Project Description:
Contaminants:
Emission Control:

Site: 488236 ONTARIO LTD.
DANVILLE RD. TRILLIUM CORP. PK MISSISSAUGA CITY ON

Database:
CA

Certificate #: 3-0773-88-
Application Year: 88
Issue Date: 5/20/1988
Approval Type: Municipal sewage
Status: Approved
Application Type:
Client Name:
Client Address:
Client City:
Client Postal Code:
Project Description:
Contaminants:
Emission Control:

Site: ANNAGEM INVESTMENTS LIMITED
COURTNEYPARK DRIVE MISSISSAUGA CITY ON

Database:
CA

Certificate #: 3-1767-88-
Application Year: 88
Issue Date: 9/29/1988
Approval Type: Municipal sewage
Status: Approved
Application Type:
Client Name:
Client Address:
Client City:
Client Postal Code:
Project Description:
Contaminants:
Emission Control:

Site: ANNAGEM INVESTMENTS LIMITED
COURTNEYPARK DR. MISSISSAUGA CITY ON

Database:
CA

Certificate #: 7-1521-88-
Application Year: 88
Issue Date: 9/29/1988
Approval Type: Municipal water
Status: Approved
Application Type:
Client Name:
Client Address:
Client City:
Client Postal Code:
Project Description:
Contaminants:
Emission Control:

Site: **GWL Realty Advisors Inc.**
Part of Lot 11, Concession 1, West of Hurontario Street Mississauga ON

Database:
CA

Certificate #: 4754-6H6M96
Application Year: 2005
Issue Date: 10/17/2005
Approval Type: Municipal and Private Sewage Works
Status: Approved
Application Type:
Client Name:
Client Address:
Client City:
Client Postal Code:
Project Description:
Contaminants:
Emission Control:

Site: **BUGLE CONSTRUCTION COMPANY LTD.**
PACIFIC CIRCLE IND. SUBD. MISSISSAUGA CITY ON

Database:
CA

Certificate #: 3-1922-88-
Application Year: 88
Issue Date: 10/14/1988
Approval Type: Municipal sewage
Status: Approved
Application Type:
Client Name:
Client Address:
Client City:
Client Postal Code:
Project Description:
Contaminants:
Emission Control:

Site: **PUROLATOR COURIER LTD.**
ON

Database:
CONV

File No.:
Crown Brief No.: 99-0022-0138
Ministry District: METRO
Region: CENTRAL REGION
Description: FAILURE TO NOTIFY THE MINISTRY OF A DISCHARGE OF DIESEL FUEL, OUT OF THE NORMAL COURSE OF EVENTS, INTO THE NATURAL ENVIRONMENT.

--- Details ---
Date Charged: 10/13/99
Fine: \$1,800.00
Act/Regulation/Section: EPA- -15(1)
Charge Disposition: SUSPENDED SENTENCE

Site: **Magna Powertrain Inc. o/a MPT Precision Technologies**
Mississauga ON

Database:
CONV

File No.: 099829
Crown Brief No.:
Ministry District:
Region:
Description: A Mississauga company was fined \$100,000 for discharging a contaminant, namely metal

particulate, causing an adverse effect. 'Charges and convictions remind us all that we need to take care not to damage the environment as we go about our business.' ' Jim Bradley, Minister of the Environment. Magna Powertrain Inc. o/a MPT Precision Technologies operates a manufacturing facility in Mississauga. Responding to a complaint, the ministry attended the site and noted that vehicles were covered in orange metal particulate. Samples were collected and it was discovered that the company's filtration unit was not functioning properly and was discharging particulate out of its roof stack. Numerous vehicles on site, as well as adjacent properties were damaged because of the discharge. The company was fined a total of \$100,000, plus victim fine surcharges of \$25,000 and given three months to pay the fine.

--- Details ---

Date Charged: September 17, 2012
Fine: \$100,000
Act/Regulation/Section:
Charge Disposition: fine, victim fine surcharge

Site: *Innovative Cooling Dynamics
Part Block D City of Mississauga ON*

Database:
EBR

Year: 1999
EBR Registry No.: IA9E0339
Ministry Ref. No.:
Type: Instrument
Instrument Type: EPA s. 9 - Approval for discharge into the natural environment other than water (i.e. Air)
Proposal Date: 3/15/99
Location: City of Mississauga
Proponent Address: Innovative Cooling Dynamics 6400 Ordan Drive, Mississauga, Ontario, L5T 2H6

Site: *Beckman Instruments (Canada) Inc
6733 Road City of Mississauga ON*

Database:
EBR

Year: 1996
EBR Registry No.: IA6E0555
Ministry Ref. No.:
Type: Instrument
Instrument Type: EPA s. 9 - Approval for discharge into the natural environment other than water (i.e. Air)
Proposal Date: 4/22/96
Location: City of Mississauga
Proponent Address: Beckman Instruments (Canada) Inc. 6733 Mississauga Road, Suite #604, Mississauga, Ontario, L5N 6J5

Site: *CON 4 EHS PT LT 5 RP 43260 PT 10 on Shawson Drive Mississauga ON*

Database:
EHS

Order No.: 20050608010
Report Date: 6/17/2005
Report Type:
Search Radius (km): 0.25
Addit. Info Ordered: Title Search

Site: *Dixie and Tomken Mississauga ON*

Database:
EHS

Order No.: 20100817015
Report Date: 6/1/2011
Report Type: Custom Report
Search Radius (km): 0.1

Site: MANITOULIN TRANSPORT INC.
(CHAWMERE TRANSPORT) SHAWSON ROAD MISSISSAUGA ON

Database:
GEN

Generator #: ON0404002
Approval Yrs: 86,87,88,89,90,92,93,94
SIC Code: 0000
SIC Description: *** NOT DEFINED ***

Site: SCOTT PIT (OUT OF BUS)
KENNEDY RD. MISSISSAUGA ON

Database:
GEN

Generator #: ON0156700
Approval Yrs: 86,87,88,89,90,92,93,94
SIC Code: 0008
SIC Description: EXEMPT

Site: PUROLATOR
MISSISSAUGA ON

Database:
NATE

File No.: 44622
Spill Date: 870528
Lead Agency: Unknown
DOE on Scene:
Reported By: Province
Material Reaction:
Basin: St. Lawrence River Drainage
Air: Y
Land: N
Fresh Water: N
Ground Water: N
Salt Water: N
Other Environment: N
Waterbody:
Cause: Container Leak
Reason: Error
Source: Other Storage Facilities
Sector: Service Industry
Ship No.:
Ship Name:
Clean Up By: none
Disposal Method: none
Recovery %: 0.00
Act Invoked: None
Enforcement Resp:
Fish Kill: N
Oiled Birds: N
Other Kill: N
Vegetation Damage: N
Property Damage: N
Drinking Water: N
Income Loss: N
Other Consequences: N
No. of Injuries: 0
No. of Evacuations: 0
Fine:
No. of Dead: 0

Cleanup Cost:
Material: methylene chloride
Amount (ton): 0.01
Volume (L): 16.00
Concentration: 100.00A
Phase:
Additional Info: SUBSTANCE EVAPORATED

Site: PUROLATOR
MISSISSAUGA ON

Database:
NEES

Incident Date: 5/28/87
Contaminant: methylene chloride
Amount: 0.01
Units: Tonnes (Metric)
Quantity:
Cause: Container Leak
Source: Other Storage Facilities
Reason: Error
Sector: Service Industry

Site: ONTARIO HYDRO
TOMKEN T.S.,R.M. PEEL, CONC2; N OF DUNDAS ST, LOT MISSISSAUGA ON

Database:
NPCB

Company Code: O0952
Transaction Date: 5/31/1988
Inspection Date:
Industry: Utility
Site Status:

Site: Henkel Canada Corp.
Mississauga ON

Database:
NPRI

NPRI #: 7200011736
Year: 2011
Longitude:
Latitude:

Site: KERRY INGREDIENTS D C A BAKERY
51445 COURTNEYPARK DR E MISSISSAUGA ON

Database:
SCT

Established: 1935
Plant Size (ft²): 0
Employment: 28

--- Details ---
SIC/NAICS Code: 2045
Description: PREPARED FLOUR MIXES & DOUGHS
+
SIC/NAICS Code: 2099
Description: FOOD PREPARATIONS, N.E.C.
+
SIC/NAICS Code: 3556
Description: FOOD PRODUCTS MACHINERY

Site: JASC Software Canada Ltd.
Mississauga ON

Database:
SCT

Established: 1991
Plant Size (ft²):
Employment: 6

--- Details ---

SIC/NAICS Code: 334610
Description: Manufacturing and Reproducing Magnetic and Optical Media

Site: Talius
741 Pacific Circle Mississauga ON

Database:
SCT

Established: 1980
Plant Size (ft²): 17000
Employment: 17

--- Details ---

SIC/NAICS Code: 314910
Description: Textile Bag and Canvas Mills
+
SIC/NAICS Code: 332321
Description: Metal Window and Door Manufacturing

Site: HENKEL CANADA LIMITED
MISSISSAUGA CITY ON

Database:
SPL

Ref No.: 36071
Incident Dt: 6/11/1990
MOE Reported Dt: 6/11/1990
Contaminant Name:
Contaminant Quantity:
Incident Summary: HENKEL - 150 L EUPERLAN PK 810 (SHAMPOO FORMULA) LEAKED ALONG ROAD.
Incident Cause: OTHER CONTAINER LEAK
Incident Reason: ERROR
Nature of Impact: Soil contamination
Receiving Medium: LAND
Environmental Impact: POSSIBLE

Site: TRANSPORT TRUCK
TOMKEN ROAD MISSISSAUGA CITY ON

Database:
SPL

Ref No.: 87575
Incident Dt: 6/25/1993
MOE Reported Dt: 6/25/1993
Contaminant Name:
Contaminant Quantity:
Incident Summary: NORSEMAN CARTAGE-UNKNOWN QTY CANOLA OIL TO ROADWAY FOR 2 KM;WORKS,PD.
Incident Cause: OTHER CONTAINER LEAK
Incident Reason: ERROR
Nature of Impact: Other
Receiving Medium: LAND
Environmental Impact: CONFIRMED

Site: Xerox Canada Inc.
Mississauga ON

Database:
SPL

Ref No.: 4870-8KPUNU
Incident Dt: 8/13/2011
MOE Reported Dt: 8/13/2011
Contaminant Name: LATEX
Contaminant Quantity: 5 kg
Incident Summary: XEROX-5 k/g Latex to Lot & Storm Sewer,Cleaned-Up.
Incident Cause:
Incident Reason:
Nature of Impact:
Receiving Medium:
Environmental Impact:

Site: **UNKNOWN**
LITTLE ETOBICOKE CREEK FROM OUTFALL OFF MAIN GATE CLOSE TO TOMKEN RD/EGLINTON
MISSISSAUGA CITY ON

Database:
SPL

Ref No.: 175034
Incident Dt: 11/19/1999
MOE Reported Dt: 11/20/1999
Contaminant Name:
Contaminant Quantity:
Incident Summary: SOURCE UNK-UNK QUANT DIE-SEL FUEL IN LITTLE ETOBI-COKE CK,WORKS/REG.
BOOMED
Incident Cause: UNKNOWN
Incident Reason: UNKNOWN
Nature of Impact: Water course or lake
Receiving Medium: WATER
Environmental Impact: CONFIRMED

Site: **HARMAC TRANSPORTATION**
MISSISSAUGA CITY ON

Database:
SPL

Ref No.: 94233
Incident Dt: 12/6/1993
MOE Reported Dt: 12/7/1993
Contaminant Name:
Contaminant Quantity:
Incident Summary: HARMAC TRANSPORTATION-70LHYDROFLUOROSILICIC ACID
TOSUMP,CONTAINED,CLEANED-UP
Incident Cause: OTHER CONTAINER LEAK
Incident Reason: ERROR
Nature of Impact:
Receiving Medium: LAND
Environmental Impact: NOT ANTICIPATED

Site:
at Dixie Rd Mississauga ON

Database:
SPL

Ref No.: 5675-5JGL95
Incident Dt: 2/5/2003
MOE Reported Dt: 2/5/2003
Contaminant Name: DIESEL FUEL
Contaminant Quantity: 200 L
Incident Summary: MVA - 200L diesel to hwy/storm sewer
Incident Cause:
Incident Reason:
Nature of Impact:
Receiving Medium: Land & Water

Environmental Impact: Possible

Site: UNKNOWN
ETOBICOKE CREEK AT THE END OF COURTNEY PARK DR. E MISSISSAUGA CITY ON

Database:
SPL

Ref No.: 194439
Incident Dt: 2/6/2001
MOE Reported Dt: 2/6/2001
Contaminant Name:
Contaminant Quantity:
Incident Summary: SOURCE UNKNOWN - FOAM TO ETOBICOKE CRK. FROM STORM SEWER OUTFALL.
Incident Cause: WASTEWATER DISCHARGE TO WATERCOURSE
Incident Reason: UNKNOWN
Nature of Impact: Water course or lake
Receiving Medium: Water
Environmental Impact: Confirmed

Site:
Dixie Road NB from Courtney Park Road on the left lane to Midway Blvd and then Mississauga ON

Database:
SPL

Ref No.: 5557-7JEPC2
Incident Dt:
MOE Reported Dt: 9/12/2008
Contaminant Name: SURFACTANT (N.O.S.)
Contaminant Quantity:
Incident Summary: Dixie Road: 1km stretch northbound covered by surfactant
Incident Cause: Other Discharges
Incident Reason:
Nature of Impact: Soil Contamination
Receiving Medium:
Environmental Impact: Confirmed

Site: Doctor Green Ltd.
DIXIE RD. SOUTH<UNOFFICIAL> Mississauga ON

Database:
SPL

Ref No.: 0868-633S5K
Incident Dt: 7/19/2004
MOE Reported Dt: 7/20/2004
Contaminant Name: HERBICIDE (N.O.S.)
Contaminant Quantity:
Incident Summary: DUPLICATE -10 gal. TriKill solution to road.
Incident Cause: Other Transport Accident
Incident Reason: Equipment/Vehicles
Nature of Impact: Other Impact(s)
Receiving Medium: Land
Environmental Impact: Possible

Site:
Hwy 410 wb west of Dixie Rd. Mississauga ON

Database:
SPL

Ref No.: 4847-88XJAD
Incident Dt:
MOE Reported Dt: 9/3/2010
Contaminant Name: DIESEL FUEL
Contaminant Quantity: 0 other - see incident description
Incident Summary: Truck dripping diesel to ground.

Incident Cause:
Incident Reason:
Nature of Impact:
Receiving Medium:
Environmental Impact:

Site: **Mississauga ON** **Database:** **SPL**

Ref No.: 4582-6KS2F6
Incident Dt: 1/5/2006
MOE Reported Dt: 1/5/2006
Contaminant Name: DIESEL FUEL
Contaminant Quantity: 300 13
Incident Summary: 300 L diesel fuel to road & c/b, outfall not impacted
Incident Cause: Other Transport Accident
Incident Reason: Equipment/Vehicles
Nature of Impact: Other Impact(s)
Receiving Medium: Land & Water
Environmental Impact: Not Anticipated

Appendix: Database Descriptions

*Ecolog Environmental Risk Information Services Ltd can search the following databases. The extent of Historical information varies with each database and current information is determined by what is publicly available to Ecolog ERIS at the time of update. **Note:** Databases denoted with " * " indicates that the database will no longer be updated. See the individual database description for more information.*

Abandoned Aggregate Inventory:

Provincial [AAGR](#)

The MAAP Program maintains a database of all abandoned pits and quarries. Please note that the database is only referenced by lot and concession and city/town location. The database provides information regarding the location, type, size, land use, status and general comments.*

*Government Publication Date: Sept 2002**

Aggregate Inventory:

Provincial [AGR](#)

The Ontario Ministry of Natural Resources maintains a database of all active pits and quarries. The database provides information regarding the registered owner/operator, location name, operation type, approval type, and maximum annual tonnage.

Government Publication Date: Up to Aug 2012

Abandoned Mine Information System:

Provincial [AMIS](#)

The Abandoned Mines Information System contains data on known abandoned and inactive mines located on both Crown and privately held lands. The information was provided by the Ministry of Northern Development and Mines (MNDM), with the following disclaimer: "the database provided has been compiled from various sources, and the Ministry of Northern Development and Mines makes no representation and takes no responsibility that such information is accurate, current or complete". Reported information includes official mine name, status, background information, mine start/end date, primary commodity, mine features, hazards and remediation.

Government Publication Date: 1800-Jan 2014

Anderson's Waste Disposal Sites:

Private [ANDR](#)

The information provided in this database was collected by examining various historical documents which aimed to characterize the likely position of former waste disposal sites from 1860 to present. The research initiative behind the creation of this database was to identify those sites that are missing from the Ontario MOE Waste Disposal Site Inventory, as well as to provide revisions and corrections to the positions and descriptions of sites currently listed in the MOE inventory. In addition to historic waste disposal facilities, the database also identifies certain auto wreckers and scrap yards that have been extrapolated from documentary sources. Please note that the data is not warranted to be complete, exhaustive or authoritative. The information was collected for research purposes only.

Government Publication Date: 1860s-Present

Automobile Wrecking & Supplies:

Private [AUWR](#)

This database provides an inventory of all known locations that are involved in the scrap metal, automobile wrecking/recycling, and automobile parts & supplies industry. Information is provided on the company name, location and business type.

Government Publication Date: 2001-Jul 2014

Borehole:Provincial [BORE](#)

A borehole is the generalized term for any narrow shaft drilled in the ground, either vertically or horizontally. The information here includes geotechnical investigations or environmental site assessments, mineral exploration, or as a pilot hole for installing piers or underground utilities. Information is from many sources such as the Ministry of Transportation (MTO) boreholes from engineering reports and projects from the 1950 to 1990's in Southern Ontario. Boreholes from the Ontario Geological Survey (OGS) including The Urban Geology Analysis Information System (UGAIS) and the York Peel Durham Toronto (YPDT) database of the Conservation Authority Moraine Coalition. This database will include fields such as location, stratigraphy, depth, elevation, year drilled, etc. For all water well data or oil and gas well data for Ontario please refer to WWIS and OOGW.

Government Publication Date: 1875-Aug 2011

Certificates of Approval:Provincial [CA](#)

This database contains the following types of approvals: Air & Noise, Industrial Sewage, Municipal & Private Sewage, Waste Management Systems and Renewable Energy Approvals. The MOE in Ontario states that any facility that releases emissions to the atmosphere, discharges contaminants to ground or surface water, provides potable water supplies, or stores, transports or disposes of waste, must have a Certificate of Approval before it can operate lawfully. Fields include approval number, business name, address, approval date, approval type and status. This database will no longer be updated, as CofA's have been replaced by either Environmental Activity and Sector Registry (EASR) or Environmental Compliance Approval (ECA). Please refer to those individual databases for any information after Oct.31, 2011.

*Government Publication Date: 1985-Oct 30, 2011**

Commercial Fuel Oil Tanks:Provincial [CFOT](#)

Since May 2002, Ontario developed a new act where it became mandatory for fuel oil tanks to be registered with Technical Standards & Safety Authority (TSSA). This data would include all commercial underground fuel oil tanks in Ontario with fields such as location, registration number, tank material, age of tank and tank size.

Government Publication Date: 1948-Apr 2013

Chemical Register:Private [CHEM](#)

This database includes information from both a one time study conducted in 1992 and private source and is a listing of facilities that manufacture or distribute chemicals. The production of these chemical substances may involve one or more chemical reactions and/or chemical separation processes (i.e. fractionation, solvent extraction, crystallization, etc.).

Government Publication Date: 1992, 1999-Jul 2014

Inventory of Coal Gasification Plants and Coal Tar Sites:Provincial [COAL](#)

This inventory includes both the "Inventory of Coal Gasification Plant Waste Sites in Ontario-April 1987" and the Inventory of Industrial Sites Producing or Using Coal Tar and Related Tars in Ontario-November 1988) collected by the MOE. It identifies industrial sites that produced and continue to produce or use coal tar and other related tars. Detailed information is available and includes: facility type, size, land use, information on adjoining properties, soil condition, site operators/occupants, site description, potential environmental impacts and historic maps available. This was a one-time inventory.*

*Government Publication Date: Apr 1987 and Nov 1988**

Compliance and Convictions:Provincial [CONV](#)

This database summarizes the fines and convictions handed down by the Ontario courts beginning in 1989. Companies and individuals named here have been found guilty of environmental offenses in Ontario courts of law.

Government Publication Date: 1989-Feb 2014

Certificates of Property Use:Provincial [CPU](#)

This is a subset taken from Ontario's Environmental Registry (EBR) database. It will include all CPU's on the registry such as (EPA s. 168.6) - Certificate of Property Use.

Government Publication Date: 1994-Nov 2014

Drill Hole Database:Provincial [DRL](#)

The Ontario Drill Hole Database contains information on more than 113,000 percussion, overburden, sonic and diamond drill holes from assessment files on record with the department of Mines and Minerals. Please note that limited data is available for southern Ontario, as it was the last area to be completed. The database was created when surveys submitted to the Ministry were converted in the Assessment File Research Image Database (AFRI) project. However, the degree of accuracy (coordinates) as to the exact location of drill holes is dependent upon the source document submitted to the MNM. Levels of accuracy used to locate holes are: centering on the mining claim; a sketch of the mining claim; a 1:50,000 map; a detailed company map; or from submitted a "Report of Work".

Government Publication Date: 1886-Jan 2014

Environmental Activity and Sector Registry:Provincial [EASR](#)

On October 31, 2011, a smarter, faster environmental approvals system came into effect in Ontario. The EASR allows businesses to register certain activities with the ministry, rather than apply for an approval. The registry is available for common systems and processes, to which preset rules of operation can be applied. The EASR is currently available for: heating systems, standby power systems and automotive refinishing. Businesses whose activities aren't subject to the EASR may apply for an ECA (Environmental Compliance Approval), Please see our ECA database.

Government Publication Date: Oct 31 2011-Nov 2014

Environmental Registry:Provincial [EBR](#)

The Environmental Registry lists proposals, decisions and exceptions regarding policies, Acts, instruments, or regulations that could significantly affect the environment. Through the Registry, thirteen provincial ministries notify the public of upcoming proposals and invite their comments. For example, if a local business is requesting a permit, license, or certificate of approval to release substances into the air or water; these are notified on the registry. Data includes: Approval for discharge into the natural environment other than water (i.e. Air) - EPA s. 9, Approval for sewage works - OWRA s. 53(1), and EPA s. 27 - Approval for a waste disposal site. For information regarding Permit to Take Water (PTTW), Certificate of Property Use (CPU) and (ORD) Orders please refer to those individual databases.

Government Publication Date: 1994-Nov 2014

Environmental Compliance Approval:Provincial [ECA](#)

On October 31, 2011, a smarter, faster environmental approvals system came into effect in Ontario. In the past, a business had to apply for multiple approvals (known as certificates of approval) for individual processes and pieces of equipment. Today, a business either registers itself, or applies for a single approval, depending on the types of activities it conducts. Businesses whose activities aren't subject to the EASR may apply for an ECA. A single ECA addresses all of a business's emissions, discharges and wastes. Separate approvals for air, noise and waste are no longer required. This database will also include Renewable Energy Approvals. For CofA's prior to Nov 1st, 2011, please refer to the CA database. For all Waste Disposal Sites please refer to the WDS database.

Government Publication Date: Oct 31, 2011-Nov 2014

Environmental Effects Monitoring:Federal [EEM](#)

The Environmental Effects Monitoring program assesses the effects of effluent from industrial or other sources on fish, fish habitat and human usage of fisheries resources. Since 1992, pulp and paper mills have been required to conduct EEM studies under the Pulp and Paper Effluent Regulations. This database provides information on the mill name, geographical location and sub-lethal toxicity data.

*Government Publication Date: 1992-2007**

ERIS Historical Searches:Private [EHS](#)

EcoLog ERIS has compiled a database of all environmental risk reports completed since March 1999. Available fields for this database include: site location, date of report, type of report, and search radius. As per all other databases, the ERIS database can be referenced on both the map and "Statistical Profile" page.

Government Publication Date: 1999-Aug 2014

Environmental Issues Inventory System:Federal [EIIS](#)

The Environmental Issues Inventory System was developed through the implementation of the Environmental Issues and Remediation Plan. This plan was established to determine the location and severity of contaminated sites on inhabited First Nation reserves, and where necessary, to remediate those that posed a risk to health and safety; and to prevent future environmental problems. The EIIS provides information on the reserve under investigation, inventory number, name of site, environmental issue, site action (Remediation, Site Assessment), and date investigation completed.

*Government Publication Date: 1992-2001**

List of TSSA Expired Facilities:Provincial [EXP](#)

This is a list of all expired facilities that fall under the TSSA (TSSA Act & Safety Regulations), including the six regulations that exist under the Fuels Safety Division. It will include facilities such as private fuel outlets, bulk plants, fuel oil tanks, gasoline stations, marinas, propane filling stations, liquid fuel tanks, piping systems, etc. These tanks have been removed and automatically fall under the expired facilities inventory held by TSSA.

Government Publication Date: Current to Nov 2014

Federal Convictions:Federal [FCON](#)

Environment Canada maintains a database referred to as the "Environmental Registry" that details prosecutions under the Canadian Environmental Protection Act (CEPA) and the Fisheries Act (FA). Information is provided on the company name, location, charge date, offence and penalty.

*Government Publication Date: 1988-Jun 2007**

Contaminated Sites on Federal Land:Federal [FCS](#)

The Federal Contaminated Sites Inventory includes information on all known federal contaminated sites under the custodianship of departments, agencies and consolidated Crown corporations as well as those that are being or have been investigated to determine whether they have contamination arising from past use that could pose a risk to human health or the environment. The inventory also includes non-federal contaminated sites for which the Government of Canada has accepted some or all financial responsibility. It does not include sites where contamination has been caused by, and which are under the control of, enterprise Crown corporations, private individuals, firms or other levels of government.

Government Publication Date: June 2000-Sep 2014

Fisheries & Oceans Fuel Tanks:Federal [FOFT](#)

Fisheries & Oceans Canada maintains an inventory of all aboveground & underground fuel storage tanks located on Fisheries & Oceans property or controlled by DFO. Our inventory provides information on the site name, location, tank owner, tank operator, facility type, storage tank location, tank contents & capacity, and date of tank installation.

Government Publication Date: 1964-Sept 2003

Fuel Storage Tank:Provincial [FST](#)

The Technical Standards & Safety Authority (TSSA), under the Technical Standards & Safety Act of 2000 maintains a database of registered private and retail fuel storage tanks in Ontario with fields such as location, tank status, license date, tank type, tank capacity, fuel type, installation year and facility type.

Government Publication Date: 2010-Nov 2014

Fuel Storage Tank - Historic:Provincial [FSTH](#)

The Technical Standards & Safety Authority (TSSA), under the Technical Standards & Safety Act of 2000 maintains a database of registered private and retail fuel storage tanks in Ontario with fields such as location, tank status, license date, tank type, tank capacity, fuel type, installation year and facility type.

*Government Publication Date: Pre-Jan 2010**

Ontario Regulation 347 Waste Generators Summary:

Provincial GEN

Regulation 347 of the Ontario EPA defines a waste generation site as any site, equipment and/or operation involved in the production, collection, handling and/or storage of regulated wastes. A generator of regulated waste is required to register the waste generation site and each waste produced, collected, handled, or stored at the site. This database contains the registration number, company name and address of registered generators including the types of hazardous wastes generated. It includes data on waste generating facilities such as: drycleaners, waste treatment and disposal facilities, machine shops, electric power distribution etc. This information is a summary of all years from 1986 including the most currently available data. Some records may contain, within the company name, the phrase "See & Use..." followed by a series of letters and numbers. This occurs when one company is amalgamated with or taken over by another registered company. The number listed as "See & Use", refers to the new ownership and the other identification number refers to the original ownership. This phrase serves as a link between the 2 companies until operations have been fully transferred.

*Government Publication Date: 1986-Apr 2014***TSSA Historic Incidents:**

Provincial HINC

This database will cover all incidences recorded by TSSA with their older system, before they moved to their new management system. TSSA's Fuels Safety Program administers the Technical Standards & Safety Act 2000, providing fuel-related safety services associated with the safe transportation, storage, handling and use of fuels such as gasoline, diesel, propane, natural gas and hydrogen. Under this Act, TSSA regulates fuel suppliers, storage facilities, transport trucks, pipelines, contractors and equipment or appliances that use fuels. The TSSA works to protect the public, the environment and property from fuel-related hazards such as spills, fires and explosions. This database will include spills and leaks from pipelines, diesel, fuel oil, gasoline, natural gas, propane and hydrogen recorded by the TSSA.

*Government Publication Date: 2006-June 2009****Indian & Northern Affairs Fuel Tanks:**

Federal IAFI

The Department of Indian & Northern Affairs Canada (INAC) maintains an inventory of all aboveground & underground fuel storage tanks located on both federal and crown land. Our inventory provides information on the reserve name, location, facility type, site/facility name, tank type, material & ID number, tank contents & capacity, and date of tank installation.

*Government Publication Date: 1950-Aug 2003****TSSA Incidents:**

Provincial INC

TSSA's Fuels Safety Program administers the Technical Standards & Safety Act 2000, providing fuel-related safety services associated with the safe transportation, storage, handling and use of fuels such as gasoline, diesel, propane, natural gas and hydrogen. Under this Act, TSSA regulates fuel suppliers, storage facilities, transport trucks, pipelines, contractors and equipment or appliances that use fuels. Includes incidents from fuel-related hazards such as spills, fires and explosions. This database will include spills and leaks from diesel, fuel oil, gasoline, natural gas, propane and hydrogen recorded by the TSSA.

*Government Publication Date: June 2009-Apr 2013***Landfill Inventory Management Ontario:**

Provincial LIMO

The Landfill Inventory Management Ontario (LIMO) database is updated every year, as the ministry compiles new and updated information. The inventory will include small and large landfills. Additionally, each year the ministry will request operators of the larger landfills complete a landfill data collection form that will be used to update LIMO and will include the following information from the previous operating year. This will include additional information such as estimated amount of total waste received, landfill capacity, estimated total remaining landfill capacity, fill rates, engineering designs, reporting and monitoring details, size of location, service area, approved waste types, leachate of site treatment, contaminant attenuation zone and more. The small landfills will include information such as site owner, site location and certificate of approval # and status.

Government Publication Date: 2012

Canadian Mine Locations:Private [MINE](#)

This information is collected from the Canadian & American Mines Handbook. The Mines database is a national database that provides over 290 listings on mines (listed as public companies) dealing primarily with precious metals and hard rocks. Listed are mines that are currently in operation, closed, suspended, or are still being developed (advanced projects). Their locations are provided as geographic coordinates (x, y and/or longitude, latitude). As of 2002, data pertaining to Canadian smelters and refineries has been appended to this database.

*Government Publication Date: 1998-2009**

Mineral Occurrences:Provincial [MNR](#)

In the early 70's, the Ministry of Northern Development and Mines created an inventory of approximately 19,000 mineral occurrences in Ontario, in regard to metallic and industrial minerals, as well as some information on building stones and aggregate deposits. Please note that the "Horizontal Positional Accuracy" is approximately +/- 200 m. Many reference elements for each record were derived from field sketches using pace or chain/tape measurements against claim posts or topographic features in the area. The primary limiting factor for the level of positional accuracy is the scale of the source material. The testing of horizontal accuracy of the source materials was accomplished by comparing the planimetric (X and Y) coordinates of that point with the coordinates of the same point as defined from a source of higher accuracy.

Government Publication Date: 1846-Apr 2013

National Analysis of Trends in Emergencies System (NATES):Federal [NATE](#)

In 1974 Environment Canada established the National Analysis of Trends in Emergencies System (NATES) database, for the voluntary reporting of significant spill incidents. The data was to be used to assist in directing the work of the emergencies program. NATES ran from 1974 to 1994. Extensive information is available within this database including company names, place where the spill occurred, date of spill, cause, reason and source of spill, damage incurred, and amount, concentration, and volume of materials released.

*Government Publication Date: 1974-1994**

Non-Compliance Reports:Provincial [NCPL](#)

The Ministry of the Environment provides information about non-compliant discharges of contaminants to air and water that exceed legal allowable limits, from regulated industrial and municipal facilities. A reported non-compliance failure may be in regard to a Control Order, Certificate of Approval, Sectoral Regulation or specific regulation/act.

Government Publication Date: 1994-2012

National Defence & Canadian Forces Fuel Tanks:Federal [NDFT](#)

The Department of National Defence and the Canadian Forces maintains an inventory of all aboveground & underground fuel storage tanks located on DND lands. Our inventory provides information on the base name, location, tank type & capacity, tank contents, tank class, date of tank installation, date tank last used, and status of tank as of May 2001. This database will no longer be updated due to the new National Security protocols which have prohibited any release of this database.

*Government Publication Date: Up to May 2001**

National Defence & Canadian Forces Spills:Federal [NDSP](#)

The Department of National Defence and the Canadian Forces maintains an inventory of spills to land and water. All spill sites have been classified under the "Transportation of Dangerous Goods Act - 1992". Our inventory provides information on the facility name, location, spill ID #, spill date, type of spill, as well as the quantity of substance spilled & recovered.

Government Publication Date: Mar 1999-Aug 2010

National Defence & Canadian Forces Waste Disposal Sites:Federal [NDWD](#)

The Department of National Defence and the Canadian Forces maintains an inventory of waste disposal sites located on DND lands. Where available, our inventory provides information on the base name, location, type of waste received, area of site, depth of site, year site opened/closed and status.

*Government Publication Date: 2001-Apr 2007**

National Environmental Emergencies System (NEES):

Federal

NEES

In 2000, the Emergencies program implemented NEES, a reporting system for spills of hazardous substances. For the most part, this system only captured data from the Atlantic Provinces, some from Quebec and Ontario and a portion from British Columbia. Data for Alberta, Saskatchewan, Manitoba and the Territories was not captured. However, NEES is also a repository for all previous Environment Canada spill datasets. NEES is composed of the historic datasets 'or Trends' which dates from approximately 1974 to present. NEES Trends is a compilation of historic databases, which were merged and includes data from NATES (National Analysis of Trends in Emergencies System), ARTS (Atlantic Regional Trends System), and NEES. In 2001, the Emergencies Program determined that variations in reporting regimes and requirements between federal and provincial agencies made national spill reporting and trend analysis difficult to achieve. As a consequence, the department has focused efforts on capturing data on spills of substances which fall under its legislative authority only (CEPA and FA). As such, the NEES database will be decommissioned in December 2004.

*Government Publication Date: 1974-2003**

National PCB Inventory:

Federal

NPCB

Environment Canada's National PCB inventory includes information on in-use PCB containing equipment in Canada including federal, provincial and private facilities. All federal out-of-service PCB containing equipment and all PCB waste owned by the federal government or by federally regulated industries such as airlines, railway companies, broadcasting companies, telephone and telecommunications companies, pipeline companies, etc. are also listed. Although it is not Environment Canada's mandate to collect data on non-federal PCB waste, the National PCB inventory includes some information on provincial and private PCB waste and storage sites. Some addresses provided may be Head Office addresses and are not necessarily the location of where the waste is being used or stored.

*Government Publication Date: 1988-2008**

National Pollutant Release Inventory:

Federal

NPRI

Environment Canada has defined the National Pollutant Release Inventory ("NPRI") as a federal government initiative designed to collect comprehensive national data regarding releases to air, water, or land, and waste transfers for recycling for more than 300 listed substances.

Government Publication Date: 1993-2012

Oil and Gas Wells:

Private

OGW

The Nickle's Energy Group (publisher of the Daily Oil Bulletin) collects information on drilling activity including operator and well statistics. The well information database includes name, location, class, status and depth. The main Nickle's database is updated on a daily basis, however, this database is updated on a monthly basis. More information is available at www.nickles.com.

Government Publication Date: 1988-Sep 2014

Ontario Oil and Gas Wells:

Provincial

OOGW

In 1998, the MNR handed over to the Ontario Oil, Gas and Salt Resources Corporation, the responsibility of maintaining a database of oil and gas wells drilled in Ontario. The OGSR Library has over 20,000+ wells in their database. Information available for all wells in the ERIS database include well owner/operator, location, permit issue date, well cap date, licence no., status, depth and the primary target (rock unit) of the well being drilled. All geology/stratigraphy table information, plus all water table information is also provided for each well record.

Government Publication Date: 1800-2013

Inventory of PCB Storage Sites:

Provincial

OPCB

The Ontario Ministry of Environment, Waste Management Branch, maintains an inventory of PCB storage sites within the province. Ontario Regulation 11/82 (Waste Management - PCB) and Regulation 347 (Generator Waste Management) under the Ontario EPA requires the registration of inactive PCB storage equipment and/or disposal sites of PCB waste with the Ontario Ministry of Environment. This database contains information on: 1) waste quantities; 2) major and minor sites storing liquid or solid waste; and 3) a waste storage inventory.

Government Publication Date: 1987-Oct 2004

Orders:Provincial [ORD](#)

This is a subset taken from Ontario's Environmental Registry (EBR) database. It will include all Orders on the registry such as (EPA s. 17) - Order for remedial work, (EPA s. 18) - Order for preventative measures, (EPA s. 43) - Order for removal of waste and restoration of site, (EPA s. 44) - Order for conformity with Act for waste disposal sites, (EPA s. 136) - Order for performance of environmental measures.

Government Publication Date: 1994-Nov 2014

Canadian Pulp and Paper:Private [PAP](#)

This information is part of the Pulp and Paper Canada Directory. The Directory provides a comprehensive listing of the locations of pulp and paper mills and the products that they produce.

Government Publication Date: 1999, 2002, 2004, 2005, 2009

Parks Canada Fuel Storage Tanks:Federal [PCFT](#)

Canadian Heritage maintains an inventory of all known fuel storage tanks operated by Parks Canada, in both National Parks and at National Historic Sites. The database details information on site name, location, tank install/removal date, capacity, fuel type, facility type, tank design and owner/operator.

*Government Publication Date: 1920-Jan 2005**

Pesticide Register:Provincial [PES](#)

The Ontario Ministry of Environment maintains a database of all manufacturers and vendors of registered pesticides.

Government Publication Date: 1988-Jun 2013

TSSA Pipeline Incidents:Provincial [PINC](#)

TSSA's Fuels Safety Program administers the Technical Standards & Safety Act 2000, providing fuel-related safety services associated with the safe transportation, storage, handling and use of fuels such as gasoline, diesel, propane, natural gas and hydrogen. Under this Act, TSSA regulates fuel suppliers, storage facilities, transport trucks, pipelines, contractors and equipment or appliances that use fuels. This database will include spills, strike and leaks from recorded by the TSSA.

Government Publication Date: June 2009-Mar 2012

Private and Retail Fuel Storage Tanks:Provincial [PRT](#)

The Fuels Safety Branch of the Ontario Ministry of Consumer and Commercial Relations maintained a database of all registered private fuel storage tanks and licensed retail fuel outlets. This database includes an inventory of locations that have gasoline, oil, waste oil, natural gas and/or propane storage tanks on their property. The MCCR no longer collects this information. This information is now collected by the Technical Standards and Safety Authority (TSSA).

*Government Publication Date: 1989-1996**

Permit to Take Water:Provincial [PTTW](#)

This is a subset taken from Ontario's Environmental Registry (EBR) database. It will include all PTTW's on the registry such as OWRA s. 34 - Permit to take water.

Government Publication Date: 1994-Nov 2014

Ontario Regulation 347 Waste Receivers Summary:Provincial [REC](#)

Part V of the Ontario Environmental Protection Act ("EPA") regulates the disposal of regulated waste through an operating waste management system or a waste disposal site operated or used pursuant to the terms and conditions of a Certificate of Approval or a Provisional Certificate of Approval. Regulation 347 of the Ontario EPA defines a waste receiving site as any site or facility to which waste is transferred by a waste carrier. A receiver of regulated waste is required to register the waste receiving facility. This database represents registered receivers of regulated wastes, identified by registration number, company name and address, and includes receivers of waste such as: landfills, incinerators, transfer stations, PCB storage sites, sludge farms and water pollution control plants. This information is a summary of all years from 1986 including the most currently available data.

Government Publication Date: 1986-2013

Record of Site Condition:

Provincial

RSC

The Record of Site Condition (RSC) is part of the Ministry of the Environment's Brownfields Environmental Site Registry. Protection from environmental cleanup orders for property owners is contingent upon documentation known as a record of site condition (RSC) being filed in the Environmental Site Registry. In order to file an RSC, the property must have been properly assessed and shown to meet the soil, sediment and groundwater standards appropriate for the use (such as residential) proposed to take place on the property. The Record of Site Condition Regulation (O. Reg. 153/04) details requirements related to site assessment and clean up.

RSCs filed after July 1, 2011 will also be included as part of the new (O.Reg. 511/09).

Government Publication Date: 1997-Sept 2001, Oct 2004-Oct 2014

Retail Fuel Storage Tanks:

Private

RST

This database includes an inventory of retail fuel outlet locations (including marinas) that have on their property gasoline, oil, waste oil, natural gas and / or propane storage tanks.

Government Publication Date: 1999-Jul 2014

Scott's Manufacturing Directory:

Private

SCT

Scott's Directories is a data bank containing information on over 200,000 manufacturers across Canada. Even though Scott's listings are voluntary, it is the most comprehensive database of Canadian manufacturers available. Information concerning a company's address, plant size, and main products are included in this database.

Government Publication Date: 1992-Mar 2011

Ontario Spills:

Provincial

SPL

This database identifies information such as location (approximate), type and quantity of contaminant, date of spill, environmental impact, cause, nature of impact, etc. Information from 1988-2002 was part of the ORIS (Occurrence Reporting Information System). The SAC (Spills Action Centre) handles all spills reported in Ontario. Regulations for spills in Ontario are part of the MOE's Environmental Protection Act, Part X.

Government Publication Date: 1988-Feb 2014

Wastewater Discharger Registration Database:

Provincial

SRDS

Information under this heading is combination of the following 2 programs. The Municipal/Industrial Strategy for Abatement (MISA) division of the Ontario Ministry of Environment maintained a database of all direct dischargers of toxic pollutants within nine sectors including: Electric Power Generation; Mining; Petroleum Refining; Organic Chemicals; Inorganic Chemicals; Pulp & Paper; Metal Casting; Iron & Steel; and Quarries. All sampling information is now collected and stored within the Sample Result Data Store (SRDS).

Government Publication Date: 1990-2011

Anderson's Storage Tanks:

Private

TANK

The information provided in this database was collected by examining various historical documents, which identified the location of former storage tanks, containing substances such as fuel, water, gas, oil, and other various types of miscellaneous products. Information is available in regard to business operating at tank site, tank location, permit year, permit & installation type, no. of tanks installed & configuration and tank capacity. Data contained within this database pertains only to the city of Toronto and is not warranted to be complete, exhaustive or authoritative. The information was collected for research purposes only.

*Government Publication Date: 1915-1953**

Transport Canada Fuel Storage Tanks:

Federal

TCFT

List of fuel storage tanks currently or previously owned or operated by Transport Canada. This inventory also includes tanks on The Pickering Lands, which refers to 7,530 hectares (18,600 acres) of land in Pickering, Markham, and Uxbridge owned by the Government of Canada since 1972; properties on this land has been leased by the government since 1975, and falls under the Site Management Policy of Transport Canada, but is administered by Public Works and Government Services Canada. This inventory provides information on the site name, location, tank age, capacity and fuel type.

Government Publication Date: 1970-Mar 2007

TSSA Variances for Abandonment of Underground Storage Tanks:

Provincial

[VAR](#)

The TSSA, Under the Liquid Fuels Handling Code and the Fuel Oil Code, all underground storage tanks must be removed within two years of disuse. If removal of a tank is not feasible, you may apply to seek a variance from this code requirement. This is a list of all variances granted for abandoned tanks.

Government Publication Date: Current to Jun 2013

Waste Disposal Sites - MOE CA Inventory:

Provincial

[WDS](#)

The Ontario Ministry of Environment, Waste Management Branch, maintains an inventory of known open (active or inactive) and closed disposal sites in the Province of Ontario. Active sites maintain a Certificate of Approval, are approved to receive and are receiving waste. Inactive sites maintain Certificate(s) of Approval but are not receiving waste. Closed sites are not receiving waste. The data contained within this database was compiled from the MOE's Certificate of Approval database. Locations of these sites may be cross-referenced to the Anderson database described under ERIS's Private Source Database section, by the CA number. All new Environmental Compliance Approvals handed out after Oct 31, 2011 for Waste Disposal Sites will still be found in this database.

Government Publication Date: 1970-Nov 2014

Waste Disposal Sites - MOE 1991 Historical Approval Inventory:

Provincial

[WDSH](#)

In June 1991, the Ontario Ministry of Environment, Waste Management Branch, published the "June 1991 Waste Disposal Site Inventory", of all known active and closed waste disposal sites as of October 30st, 1990. For each "active" site as of October 31st 1990, information is provided on site location, site/CA number, waste type, site status and site classification. For each "closed" site as of October 31st 1990, information is provided on site location, site/CA number, closure date and site classification. Locations of these sites may be cross-referenced to the Anderson database described under ERIS's Private Source Database section, by the CA number.

*Government Publication Date: Up to Oct 1990**

Water Well Information System:

Provincial

[WWIS](#)

This database describes locations and characteristics of water wells found within Ontario in accordance with Regulation 903. It includes such information as coordinates, construction date, well depth, primary and secondary use, pump rate, static water level, well status, etc. Also included are detailed stratigraphy information, approximate depth to bedrock and the approximate depth to the water table.

Government Publication Date: 1955-Mar 2014

Definitions

Database Descriptions: This section provides a detailed explanation for each database including: source, information available, time coverage, and acronyms used. They are listed in alphabetic order.

Detail Report: This is the section of the report which provides the most detail for each individual record. Records are summarized by location, starting with the project property followed by records in closest proximity.

Distance: The distance value is the distance between plotted points, not necessarily the distance between the sites' boundaries". All values are an approximation.

Direction: The direction value is the compass direction of the site in respect to the project property and/or center point of the report.

Elevation: The elevation value is taken from the location at which the records for the site address have been plotted. All values are an approximation. Source: Google Elevation API.

Executive Summary: This portion of the report is divided into 3 sections:

'Report Summary'- Displays a chart indicating how many records fall on the project property and, within the report search radii.

'Site Report Summary'-Project Property'- This section lists all the records which fall on the project property. For more details, see the 'Detail Report' section.

'Site Report Summary-Surrounding Properties'- This section summarizes all records on adjacent properties, listing them in order of proximity from the project property. For more details, see the 'Detail Report' section.

Map Key: The map key number is assigned according to closest proximity from the project property. Map Key numbers always start at #1. The project property will always have a map key of '1' if records are available. If there is a number in brackets beside the main number, this will indicate the number of records on that specific property. If there is no number in brackets, there is only one record for that property.

The symbol and colour used indicates 'elevation': the red inverted triangle will dictate 'ERIS Sites with Lower Elevation', the yellow triangle will dictate 'ERIS Sites with Higher Elevation' and the orange square will dictate 'ERIS Sites with Same Elevation.'

Unplottables: These are records that could not be mapped due to various reasons, including limited geographic information. These records may or may not be in your study area, and were included as reference.

APPENDIX E

Occupancy Search

Table 1: City Directory Occupancy Search

Address	Direction from Phase One Property	Occupants
1055-1600 Courtneypark Drive E	NA	Commercial (2001, 1995, 1990, 1985) Not Listed (1981)
1100 Courtneypark Drive E	East adjoining	- Toyo Tire Canada Inc. (2001)
1195 Courtneypark Drive E	West adjoining	- Beaver Lumber Co. (1995, 1990,
1200 Courtneypark Drive E		- Dade Diagnostics (2001) - Field Service Computer Products (1990)
1401 Courtneypark Drive E	East adjoining	Canadian Bearings Ltd. (2001, 1995, 1990
1411 Courtneypark Drive E	East adjoining	- Try Hard Industrial Supply Company Ltd. (2001)
1520 Courtneypark Drive E	East adjoining	Shell Clean Plus Carwash (1990,
6550 Danville Road	East adjoining	Commercial (2001) - Caran Construction (2001) Not Listed (1995, 1990)
6300-6630 Dixie Road	NA	Commercial (2001, 1995, 1990, 1985, 1981, Residential (2001, 1995, 1990, 1985, 1980,
6325 Dixie Road	East adjacent	- Neudoerffer Truck Supply Inc (2001) - Quality Carrier and Transport (2001)
6415 Dixie Road	East adjoining	- Esso Shop (2001, 1995, 1990) - Esso Imperial Oil (1995)
6435 Dixie Road	NorthWest Neighboring	- Apps Transmission and Auto Repairing (2001, 1995, 1990) - Auto King Motor Shop Inc. (2001, 1995) - Automotive Professional Services (1995) - District Tire & Automotive Service (1990 - Dixie Diesel Auto Electric & Car Service (1990) - Gem Auto Protection (1995, 1990) - M&J Auto Services (2001, 1995, 1990) - Off Lease Motor Cars (1995)
6560-6685 Kennedy Road	NA	Not listed (2001, 1995, 1990)
6400-6605 Kestrel Road	East Neighboring	Commercial (2001, 1995, 1990) Not Listed (1985, 1981)
6410 Kestrel Road	East Neighboring	- Bemco Machine Works (2001) - Cross Canada Auto Supply (1995)
6420 Kestrel Road	East Neighboring	- Ontario Printing and Imaging Association (2001) - Canadian Printing Industries Association (1995)
6450 Kestrel Road	East Adjacent	- Pressure Wash Paint Spray (1995)
6460 Kestrel Road	East Adjacent	- S&S Truck and Tractor Canada Inc. (2001, 1995, 1990,
6476 Kestrel Road	East Adjacent	- Kestrel Plastic Reprocessing (2001)
6490 Kestrel Road	East Adjacent	- Thermo Plastic Reprocess Ltd. (2001, 1995)
6540 Kestrel Road	East Neighboring	- Loomis Armored Car Service Ltd. (2001, 1995)

6550 Kestrel Road	East Neighboring	- Stephens Rivet & Machine Inc (2001)
6580 Kestrel Road	East Neighboring	- A Apple Auto Glass (2001) - Air Bag Services (2001)
6290-6660 Ordan Drive	West Neighboring	Commercial (2001, 1995, 1990, 1985) Not listed (1981)
6300 Ordan Drive	East Neighboring	Molson Canada (2001, 1995)
6625 Ordan Drive	West Neighboring	Commercial (2001, - AA King's Transfer Van Lines Inc. (2001) - Frantx Transport Ltd. (2001)
6660 Ordan Drive	West Neighboring	- Earls court Metal Industries Ltd. (2001) - Mits Airconditioning Inc. (2001) - Mitsubishi Electric Motion Specialties (2001) - Sheldons Engineering Ltd. (2001) - Earls court Sheet Metal Mechanical Ltd. (1985,
6315-6375 Shawson Drive	East Neighboring	Commercial (2001, 1995, 1990, 1985) Not listed (1981)
6315 Shawson Drive	East Neighboring	- Gamauf Construction (1995) - Blue Beacon of Canada Transport Truck Cleaning (1990, 1985 - Can Clean Services Ltd. (1990,
6355 Shawson Drive	East Neighboring	Yokohama Tire (1990,
6350-6500 Tomken Road	West Neighboring	Commercial (2001, 1995, 1990, 1985) Not listed (1981)
6380 Tomken Road	East Neighboring	Commercial (2001) - CMT Canadian Machinery & Tools Inc. (2001)
1025-1140 Tristar Drive	East Neighboring	Commercial (2001, 1995, 1990, 1985) Not listed (1981)
1080 Tristar Drive	East Neighboring	- Conin Construction Company Ltd. (2001, 1995) - JH Precision Machining Company (2001, 1995, 1990, - Studio 202 Exhibit Photographics (2001, 1995, - Avent Auto Sales (1990,
6310-6505 Vipond Drive	West Neighboring	Commercial (2001, 1995, 1990, 1985) Not listed (1981)
6310 Vipond Drive	East Neighboring	- Yokohama Tire (Canada) (2001)
6360 Vipond Drive	West Neighboring	Commercial (2001, - Airport Steel & Tubing (2001, 1995
6450 Vipond Drive	West Neighboring	Beaver Lumber Co. (Warehouse) (1990,
6455 Vipond Drive	West Neighboring	- RV Storage & Assembly (2001,
6490 Vipond Drive	West Neighboring	- Volvo Trucks Canada (2001) - Blackhawk Automotive Division (1995, 1990,