

City of Mississauga

Ward 3 – 2018 Roads Program



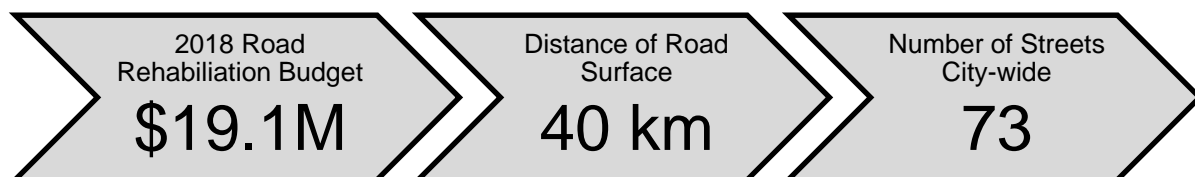
The Transportation and Works Department are pleased to provide an overview of the City’s road infrastructure works planned for **2018** in **Ward 3**. A map showing the locations of these projects in the ward has been attached for ease of reference. During this year’s construction season, we would like to thank you for your patience and understanding as we work to improve infrastructure all across our City.

The **Roads Capital Program** includes roadway rehabilitation, major roads improvements, bridge and culvert renewal, cycling infrastructure and sidewalk improvements, noise wall replacements, intersection improvements, and stormwater low impact development (LID) enhancements within the right-of-way (ROW).



Roadway Rehabilitation

The Roadway Rehabilitation program is focused on the renewal of the pavement, curb and sidewalk infrastructure within the roadway. Pavement renewal can range from resurfacing to the full reconstruction of roadway pavement structure. The curbs and sidewalks may also be replaced as part of the rehabilitation project if warranted by their condition. These projects are prioritized based on city-wide needs and are coordinated with other City projects, the Region of Peel, utility companies and development pressures to the extent possible and practical. The approved 2018 city-wide budget for roadway rehabilitation is \$19.1 million and includes 40 km of road surface, affecting 73 streets.



The table below summarizes the streets planned for rehabilitation in **Ward 3** this year.

Street Name	From	To	Length (m)
Blackbird Rd	Sunnyhill Dr	East End	257
Fairfox Rd	Nawbrook Rd	Nawbrook Rd	390
Nawbrook Rd	Dundas St E	East End	621
Havenwood Rd	Bloor St	Fieldgate Dr	324
Oberon Rd	Blackbird Dr	Seafield Rd	240
Seafield Rd	Oberon Cres	Kirkwall Cres	83
Tyneburn Rd	Havenwood Dr	Havenwood Dr	254
Thorndyke Rd	Tyneburn Cres	Tyneburn Cres	305
Gatliff Rd	Tyneburn Cres	North End	45
Treadwells Rd	Dundas St E	Fairfox Cres	349
Flagship Rd	Tomken Rd	Queen Frederica Dr	732
Bacchus Rd	Hartfield Grove	Hartfield Grove	379
Corkstone Glade	Fieldgate Dr	Fieldgate Dr	496
Dallas Rd	South End	Bough Beeches Blvd	70
Hartfield Rd	Bough Beeches Blvd	Bough Beeches Blvd	534
Lovelady Rd	Hartfield Grove	Bough Beeches Blvd	319
Warren Rd	Rockwood Rd	Hartfield Grove	262
Tomken Rd	Eastgate Pky	Eglinton Ave E	834
*Ponytrail Dr	Fieldgate Dr	Bridgewood Dr	459
*Bridgewood Dr	Bloor St	Ponytrail Dr	319
Totals:	20 Streets		7.3 km

*Indicates streets carried over from previous years.

Major Roads Improvements

Projects in the Major Roads program include new roads, road widenings, multi-modal integrations, grade separations from railway corridors, and other improvements to the major roads network. Typically, a Municipal Class Environmental Assessment (EA) study is completed for each project prior to proceeding to construction. The major road improvement project planned in **Ward 3** this year, as summarized in the table below, includes improvements to cycling infrastructure, intersections and the installation of stormwater LID enhancements.

Street Name	From	To	Side	Length (m)
Burnhamthorpe Rd E	East Of Dixie Rd	Etobicoke Creek	North	2 km

Bridge and Culvert Renewal

The Bridge and Culvert program focusses on structural rehabilitations or replacements. For structures over creeks, the Stormwater Team is consulted on needs or opportunities for hydraulic improvements to reduce flooding risks. No bridge or culvert renewal projects are planned in **Ward 3** this year.

Cycling Infrastructure

Mississauga's Cycling Master Plan has identified the needs, locations and priorities for cycling infrastructure improvements in the City. Examples include bike lanes and multi-use trails within the ROW. No cycling infrastructure projects are planned in **Ward 3** this year.

Sidewalk Improvements

Projects in the Sidewalk program focus on filling in gaps to improve sidewalk connections for pedestrians. The following sidewalk improvement projects are planned in **Ward 3** this year.

Street Name	From	To	Side	Length (m)
Crestlawn Dr	Fewster Dr	Fewster Dr	South	570
Fewster Dr	Crestlawn Dr	Encino St	South/West	570
Tomken Rd	Highway 403	Eglinton Ave E	West	508
Totals:	3 Locations			1.6 km

Noise Wall Replacements

Candidates for the Noise Wall Replacement program have been assessed based upon their existing condition, safety considerations, construction schedules and installation criteria. Noise scheduled for replacement are those in poor condition and which meet the installation criteria set out in Policy 09-03-03. No noise wall replacement projects are planned in **Ward 3** this year.

Intersection Improvements

The Intersection Improvement program includes funding for the treatment of intersections with the focus on improving safety, traffic flow and capacity. These improvements typically take the form of additional turn lanes to improve vehicle capacity or to support the installation of traffic signals. Intersection improvements are also constructed to reduce conflicts between pedestrians and motorists. No intersection improvement projects are planned in **Ward 3** this year.

Stormwater LID Enhancements

The City's Stormwater Program includes funding for stormwater enhancements, often called Low Impact Development (LID) techniques, to be constructed within the ROW where opportunities arise. Common LID techniques within the ROW include enhanced vegetated swales and infiltration galleries. Aside from the project on Burnhamthorpe Road East noted under Major Roads above, no other stormwater LID enhancement projects are planned in **Ward 3** this year.

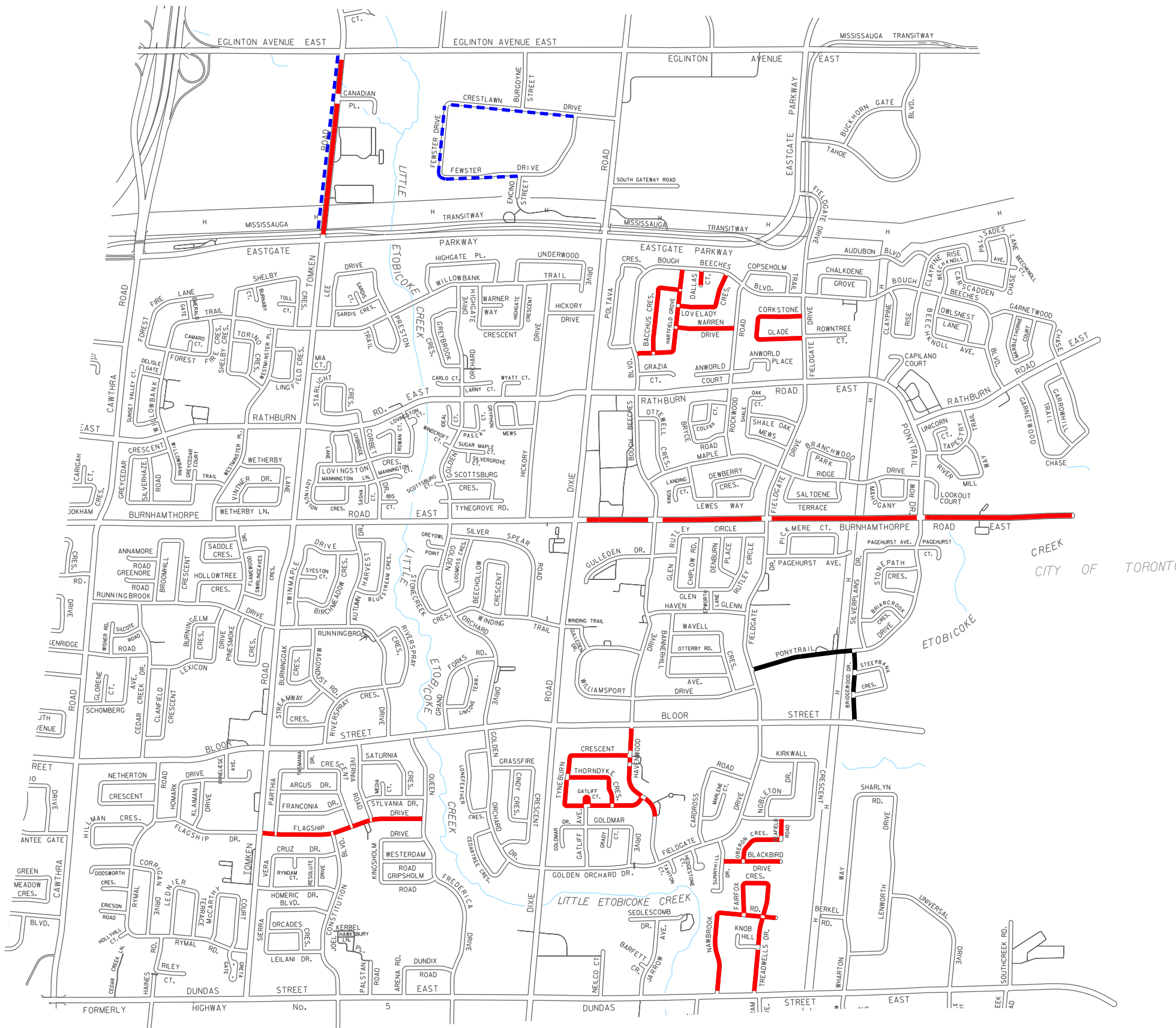

While the City's projects are coordinated with the Region of Peel and other utility companies, occasionally, situations arise where projects may be deferred resulting in changes to planned work.



For more information about construction works within the City, including a map showing the locations of construction projects, please visit:

www.mississauga.ca/construction

WARD 3- 2018 ROADS CAPITAL PROGRAM MAP



ROAD RESURFACING PROGRAM	
	2018
	Carry Over
2018 MAJOR ROAD PROGRAM	
	MAJOR ROAD
	EA STUDY
	GRADE SEPARATION
	NEW STRUCTURE (carry-over)
STRUCTURE REHABILITATION PROGRAM	
	2018
	Carry Over
INTERSECTION IMPROVEMENT PROGRAM	
	Intersection Improvements
	Intersection Improvements- CARRY OVER
2018 OTHER INFRASTRUCTURE PROGRAMS	
	Cycling Program
	Noise Wall Program
	Sidewalk Program
	LID Enhancements