

# Multi-use Recreational Trail

Within the Lakeshore-Royal Windsor Hydro Corridor  
Winston Churchill Boulevard to South Sheridan Way

PREPARED FOR:  
  
MISSISSAUGA

 Region of Peel  
Working for you






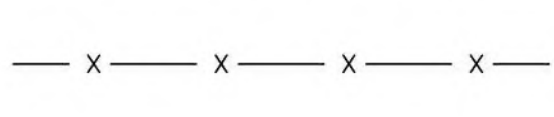


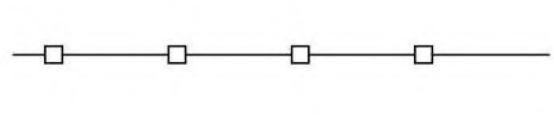


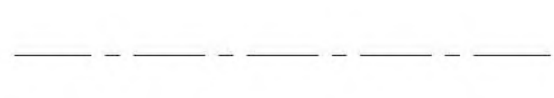
PREPARED BY:  
 Harrington  
McAvan Ltd  
6022 14th Avenue  
Markham, Ontario L3R 9V6  
Tel: 905-204-6202 Fax: 905-204-7021  
www.harringtonmcavan.com  
Offices in Markham & Cambridge



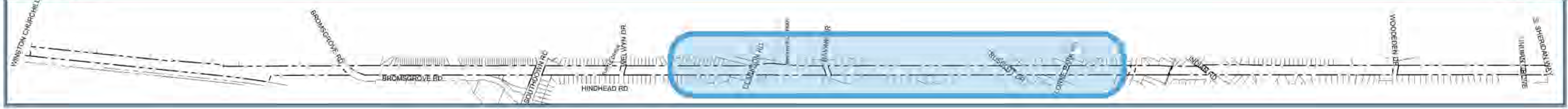
**UNDER CONSTRUCTION:**  
FROM TRUSCOTT DRIVE TO LORNE PARK ROAD

SCALE 1:1000  
NORTH

LEGEND:

- |   |                                   |   |                           |  |                                     |
|---|-----------------------------------|---|---------------------------|--|-------------------------------------|
|  | EXISTING VEGETATION               |  | EXISTING HYDRO POLE       |  | PROPERTY LINE                       |
|  | EXISTING HYDRO TOWER              |  | EXISTING HYDRO TOWER      |  | EXISTING CHAIN LINK FENCE TO REMAIN |
|  | EXISTING VEGETATION TO BE REMOVED |  | EXISTING MAINTENANCE HOLE |  | EXISTING WOODEN FENCE/RAILING       |
|  | EXISTING LIGHT STANDARD           |  | EXISTING CATCH BASIN      |  | APPROX. TNPI EASEMENT               |

KEYMAP



N.T.S.