



LEGEND:

PARK AREAS

- WATERFRONT PARK
- CULTURAL PIER
- WATERWAY COMMON
- OGDEN PARK
- LAKEVIEW SQUARE
- AVIATOR LINEAR PARK
- WATERFRONT TRAIL

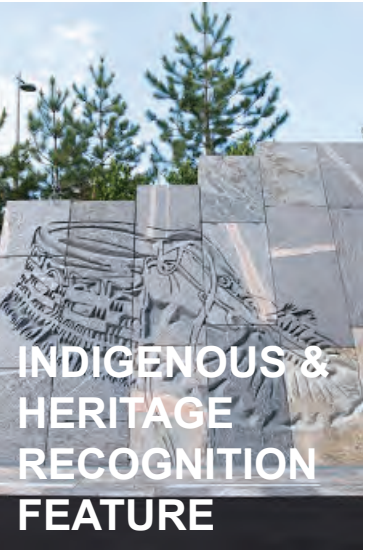
LAKEVIEW VILLAGE

Preliminary Park Programming Plan



The Waterfront Park will be a destination for Lakeview and the broader region, providing views of the lake while offering a range of recreational uses that interact with the water. This dynamic, publicly accessible waterfront will link the Waterfront Trail from Lakefront Promenade Park to the west, through the Jim Tovey Lakeview Conservation Area to the east. The shoreline will create water engagement opportunities, such as a kayak and canoe launch, and small craft boat docks. Green space, seating areas, lighting and lookout opportunities will help define the character of the waterfront throughout the seasons.


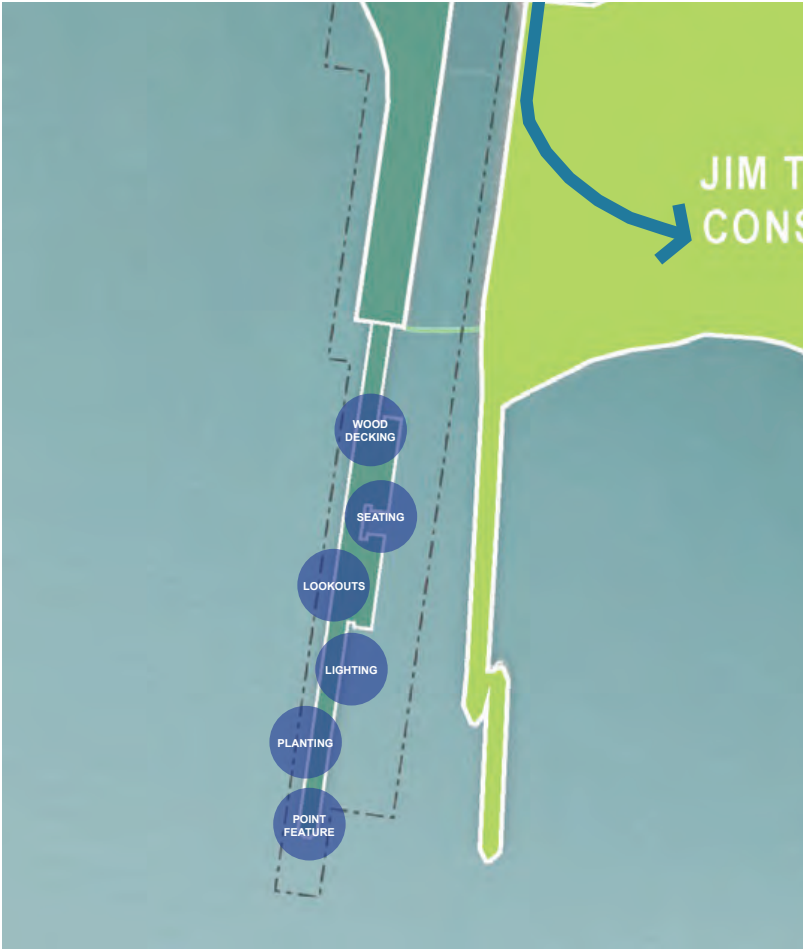
WATERFRONT PARK





The Cultural Pier will provide long-range scenic view opportunities on Lake Ontario, extending more than 600 metres into the lake. Several elements on the pier will activate the space and ensure comfortable and convenient use, including decking, railings, seating and lookouts.

CULTURAL PIER






Inspired by the iconic ravine corridors in the Greater Toronto Area, Ogden Park is a central 'river of green' that runs through the middle of the community, linking the broader Lakeview community to its waterfront.

Ogden Park features may include a destination playground, a shade structure, a leash free zone, informal play and open green areas, and multi-use trails. The area will have a variety of plantings, from naturalized native trees, grasses and shrubs, to clusters of shade and flowering trees.

LAKEVIEW VILLAGE

Ogden Park Vision and Programming

OGDEN PARK





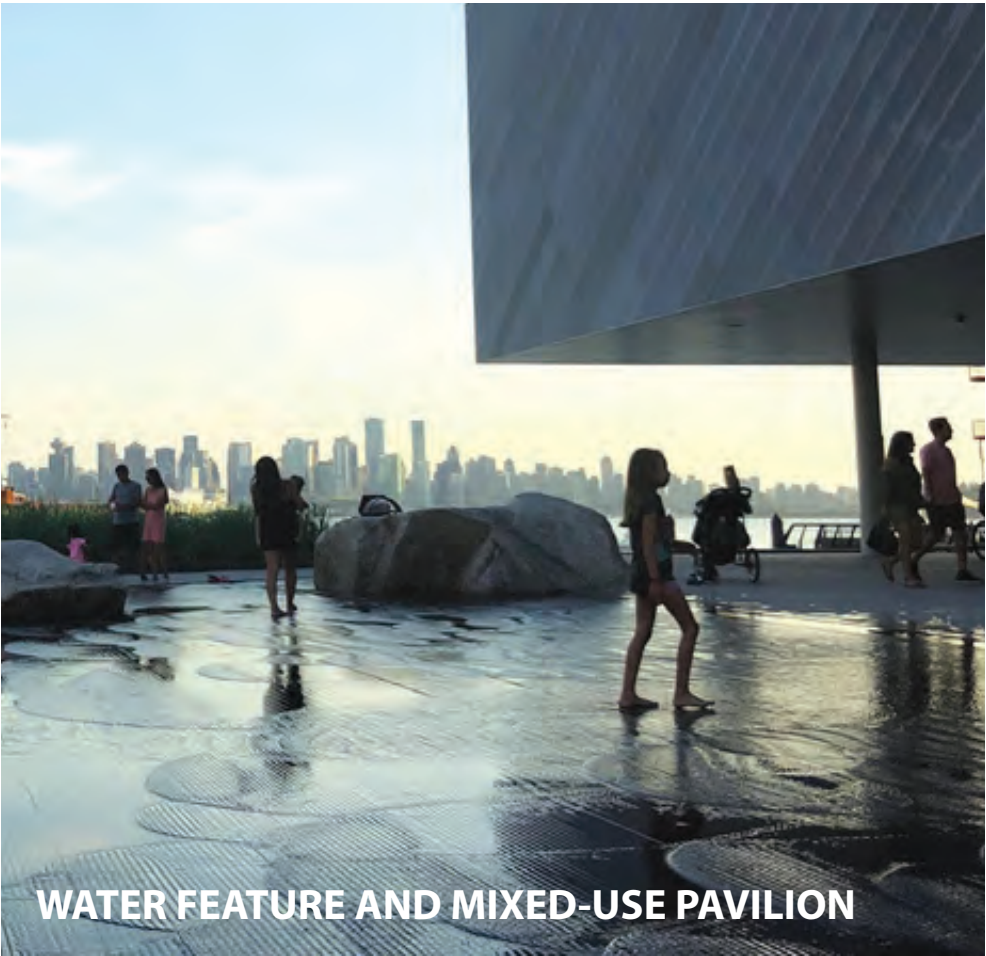
Waterway Common provides the central gathering space for the community that links the existing park system with surrounding neighbourhoods. Providing spaces for activity, as well as quiet reprieve, Waterway Common will be a year-round public gathering place for residents and visitors alike.

Waterway Common will come alive each season with water features, flexible urban gathering spaces, a pedestrian promenade, naturalized landscapes, and winter skating, anchored by a multi-use pavilion.

LAKEVIEW VILLAGE

Waterway Common Vision and Programming

WATERWAY COMMON





Lakeview Square is the district heart. Located at the terminus of the primary north-south character avenue, Hydro Road, extending into the community from Lakeshore Road, the square opens to the water and is a focal point for community gathering. The urban plaza's intended mix of decorative paving, site furniture, planters, shade structures, lighting and programmable flex space will interface with adjacent residential units, restaurants, and retail. The combined mix of uses and square amenities will attract residents, employees and visitors.

LAKEVIEW VILLAGE

Lakeview Square Vision and Programming

LAKEVIEW SQUARE





Aviator Linear Park will establish a continuously connected open space network for Lakeview Village and beyond. Aviator Park will run along the north side of a central east-west street from New Haig Blvd. to Lakefront Promenade, where it will then transition south to Waterway Common.

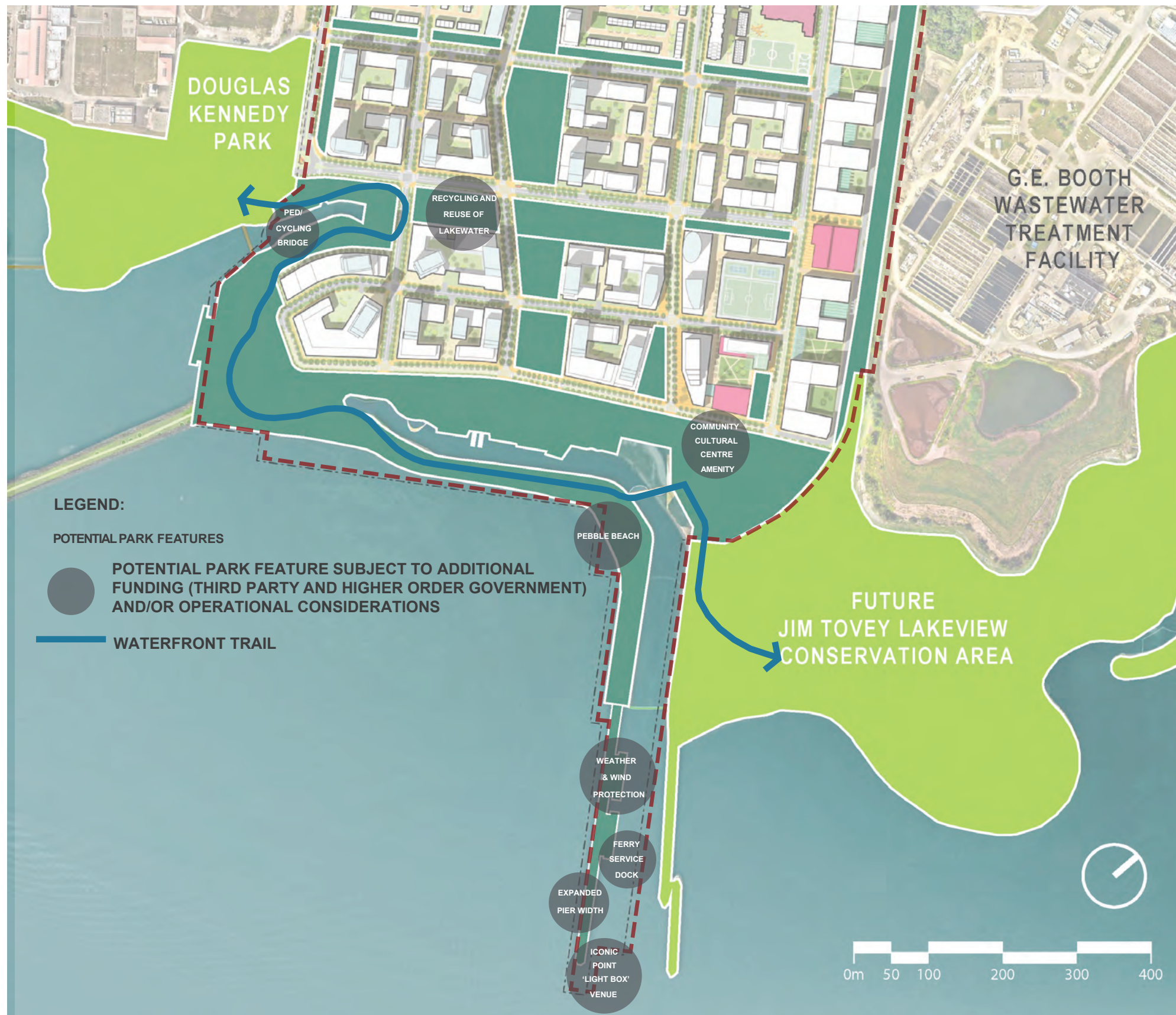
Although intended as a multi-use trail link for active transportation options, the park can integrate seating and shade structure amenities at key areas and points of entry.

LAKEVIEW VILLAGE

Aviator Linear Park Vision and Programming

AVIATOR LINEAR PARK





LAKEVIEW VILLAGE

Potential Additional Park Features

Community Cultural Centre Amenity to provide a gathering place which promotes arts and culture

Second Pedestrian/Cycling Bridge providing convenient connections for the Waterfront Trail

Iconic Point 'Light Box' Venue prominently sited at the end of the pier for exhibitions, performances and special events

Weather Protection and Wind Abatement on the pier to encourage use throughout the seasons

Ferry Service Dock for convenient marine travel to local waterfront destinations

Expanded Pier Width to provide greater programming opportunities and gathering space

Pebble Beach to bring people down to the natural shoreline

Recycling and Reuse of Lakewater in water feature