ALTERNATIVE INTERSECTION

RENDERING OF POTENTIAL ROUNDABOUT

RENDERING OF POTENTIAL MEDIAN

CROSS SECTION "A-A'"

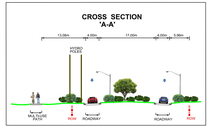

CROSS SECTION "B-B'"

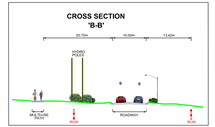

CROSS SECTION "C-C'"

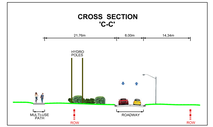

SPEED MANAGEMENT OPPORTUNITIES

CENTRE ISLAND

EDGE LINES

HORIZONTAL DEFLECTION

ALTERNATIVE INTERSECTION

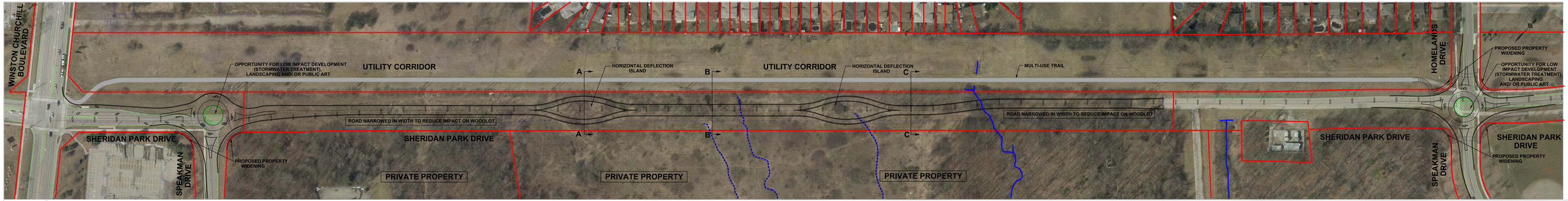

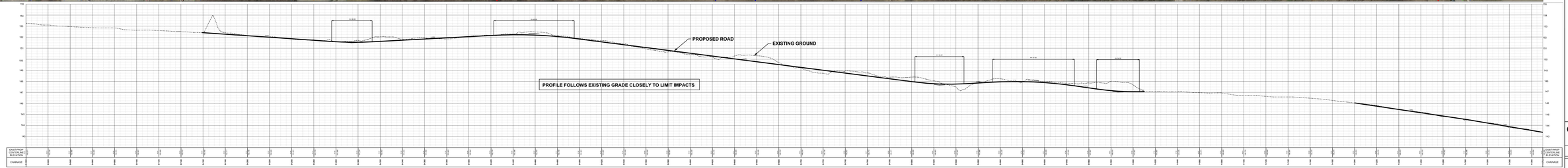

SERVICE DATA

REFERENCE	DATE	DESCRIPTION	DATA	REF
SITE BENCH		BENCH MARK 1		
SITE BENCH		BENCH MARK 2		
SITE BENCH		BENCH MARK 3		
		REF. ELEV. (TBM)		

DATE	REVISION	REF.

KEY PLAN

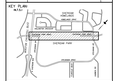

LEGEND

- WATERCOURSE
- HEADWATER DRAINAGE FEATURE
- EXISTING PROPERTY LINE
- PROPOSED PROPERTY LINE

BURNSIDE

C. Burnside (Ontario) Limited
Consulting Engineers, Architects, Planners
Registered 2011-01-14 Toronto, Ontario, Canada
Registered 2011-01-14 Toronto, Ontario, Canada
Registered 2011-01-14 Toronto, Ontario, Canada
Sub Project No. 19BS0011

MISSISSAUGA

SHERIDAN PARK DRIVE EXTENSION

STA. 0+000 TO STA. 1+285

SCALE: 20:10	DRAWN:	PROJECT No.: 19-1000
PLOT DATE:	DESIGNED:	Sub No.:
PLOT BY:	CHECKED:	
DATE: JUNE 2021	SHEET: 1 OF 1	