Q4 ARCHITECTS INC.

2171 Avenue Road
Suite 302, Toronto ON
M5M 4B4

T. 416.322.6334
F. 416.322.7294
E. info@q4architects.com

SHADOW STUDY

West Side of Ninth Line, South of Derry Road West, and North of Britannia Road West, Mississauga

Project No. 16050

MATTAMY HOMES

Q4 Architects Inc. retains the copyright in all drawings, plans, sketches, and all digital information. They may not be copied or used for any other projects or purposes or distributed without the written consent of Q4 Architects Inc.

NOTES:

1- Site plan and the north direction is based on draft plan prepared by Glen Schnarr & Associates Inc. dated June 11st, 2019.
2- The shadow study is performed using Autodesk Revit Architecture based on information prepared by Glen Schnarr & Associates Inc. dated June 11st, 2019.

AREA OF STUDY:

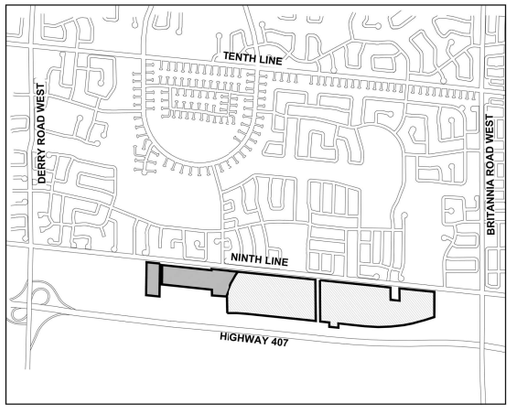

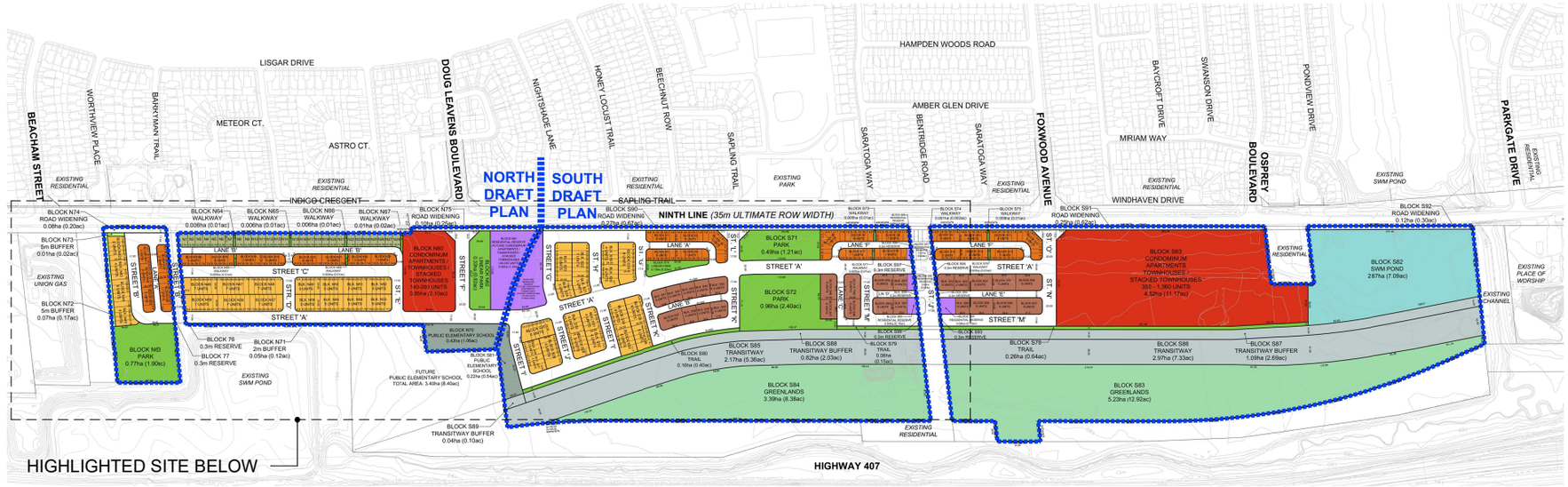

SELECTED STUDY ZONES:

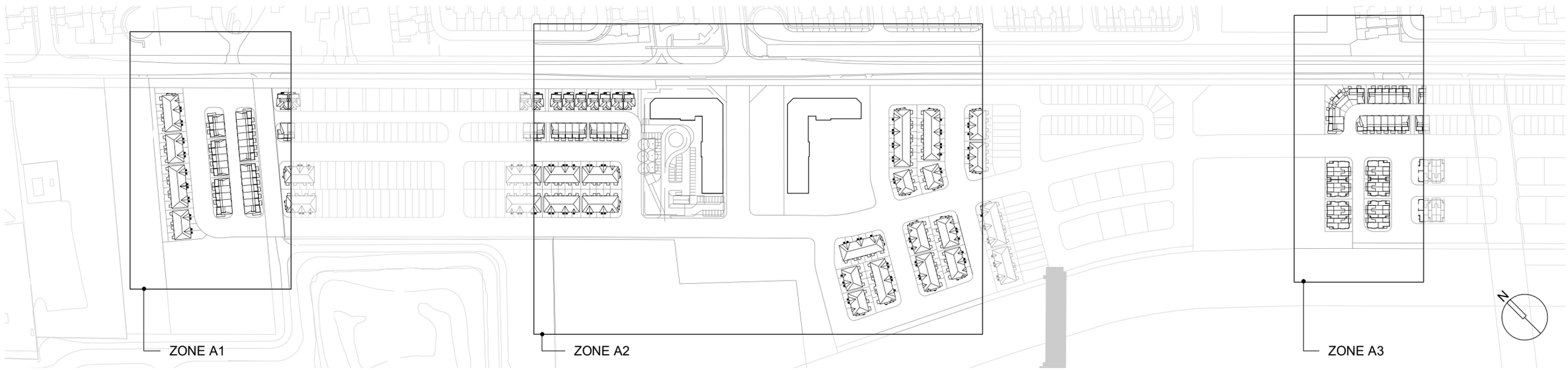

Q4A ARCHITECTS

SHADOW STUDY

West Side of Ninth Line, South of Derry Road West, and North of Britannia Road West, Mississauga

mattamyHOMES

Date and Time: NOTES AND KEYPLAN	Proj. No. 16050	06/12/19	02
	Scale 1 : 4000	Rev.	

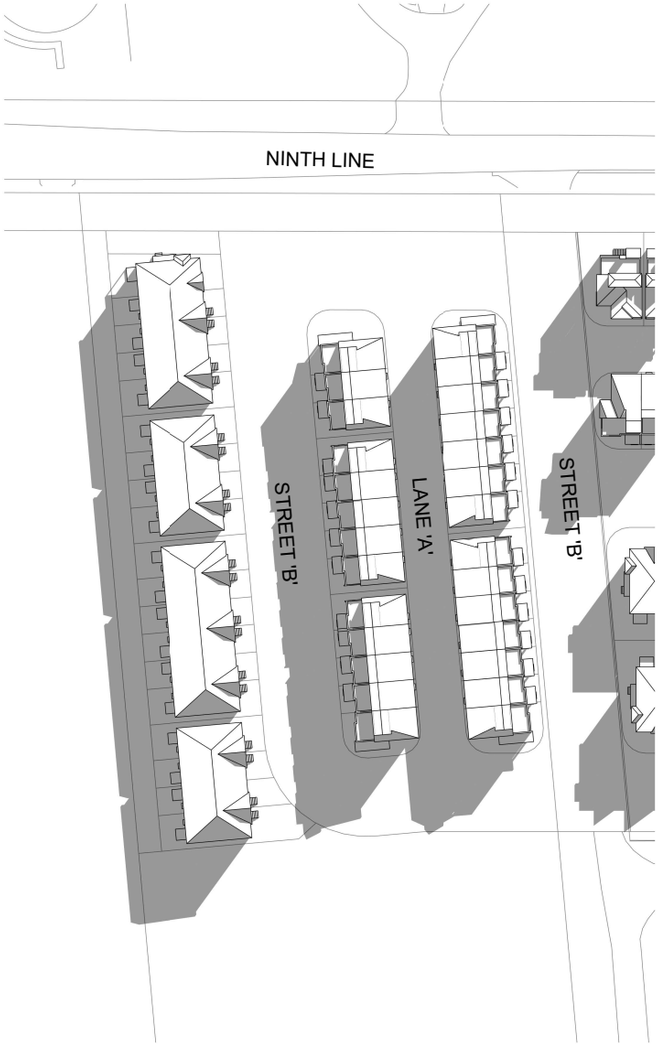

A1 JUNE 21 - 07.07

A1 JUNE 21 - 07.20

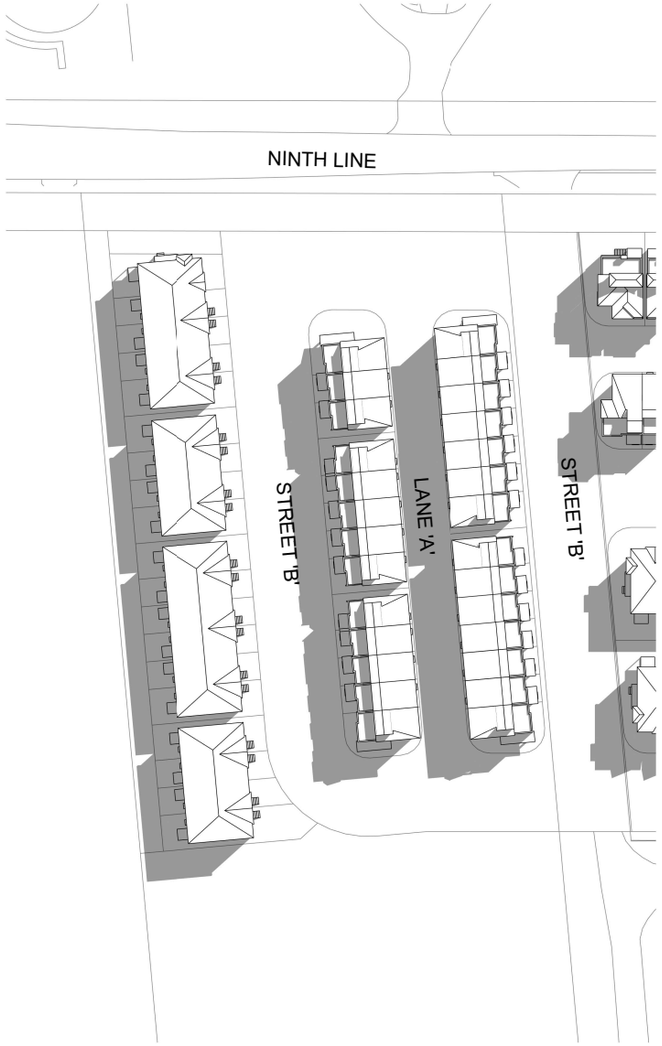

A1 JUNE 21 - 08.20

0m 15m 30m 45m 60m 75m

1:1500

Q4A ARCHITECTS

SHADOW STUDY

West Side of Ninth Line, South of Derry Road West, and North of Britannia Road West, Mississauga

mattamyHOMES

Date and Time:
June 21 -
07.07/07.20/8.20

Proj. No.	16050	06/11/19	
Scale	1 : 1500	Rev.	

A1-01

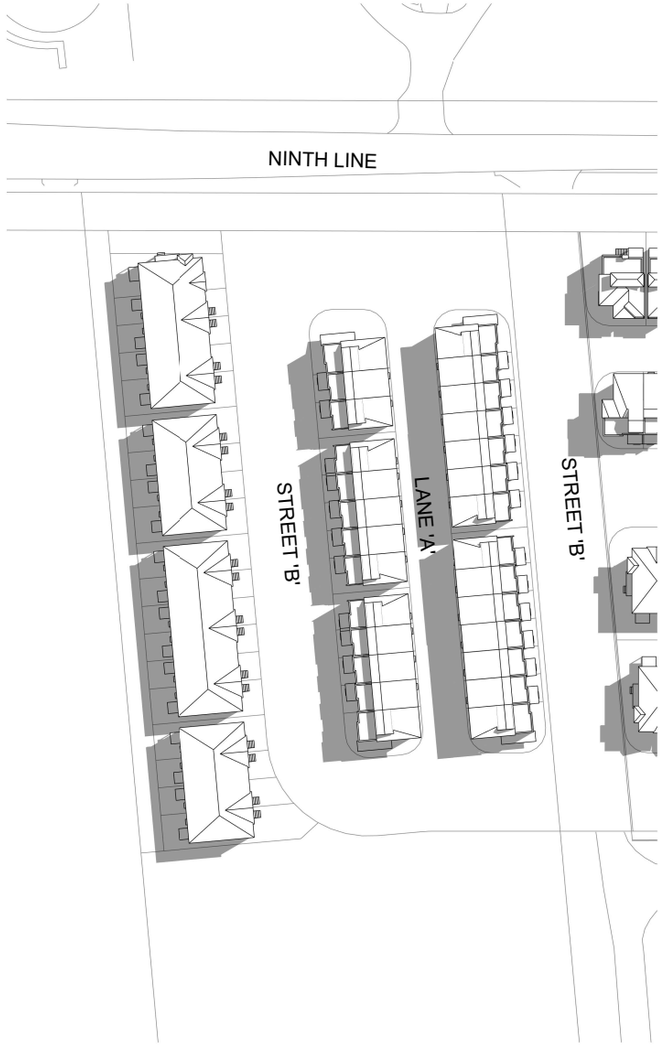

A1 JUNE 21 - 09.20

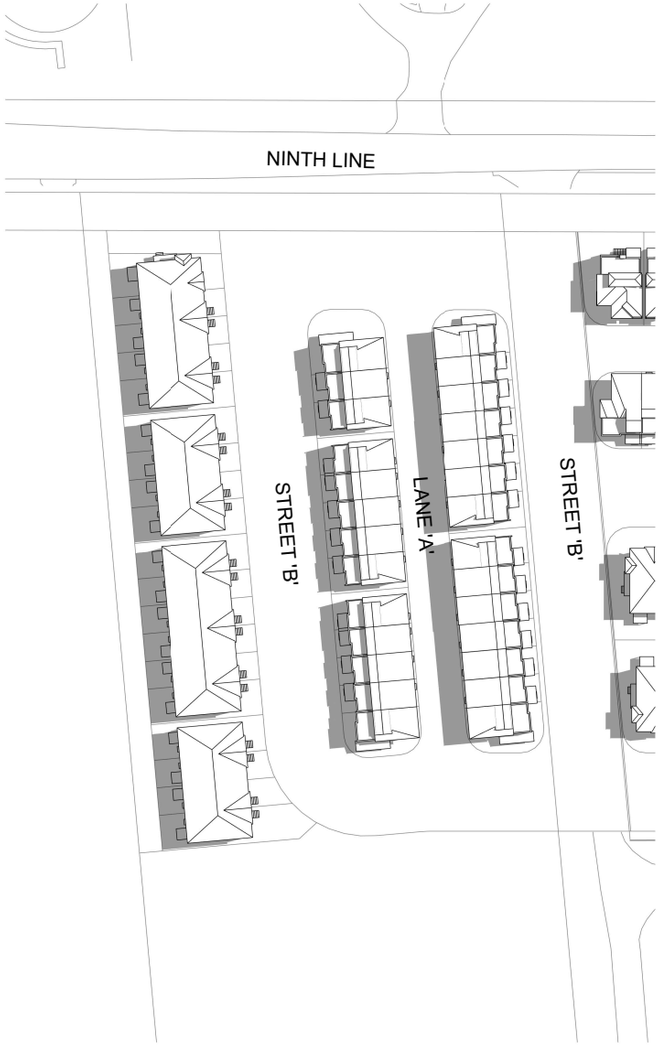

A1 JUNE 21 - 10.20

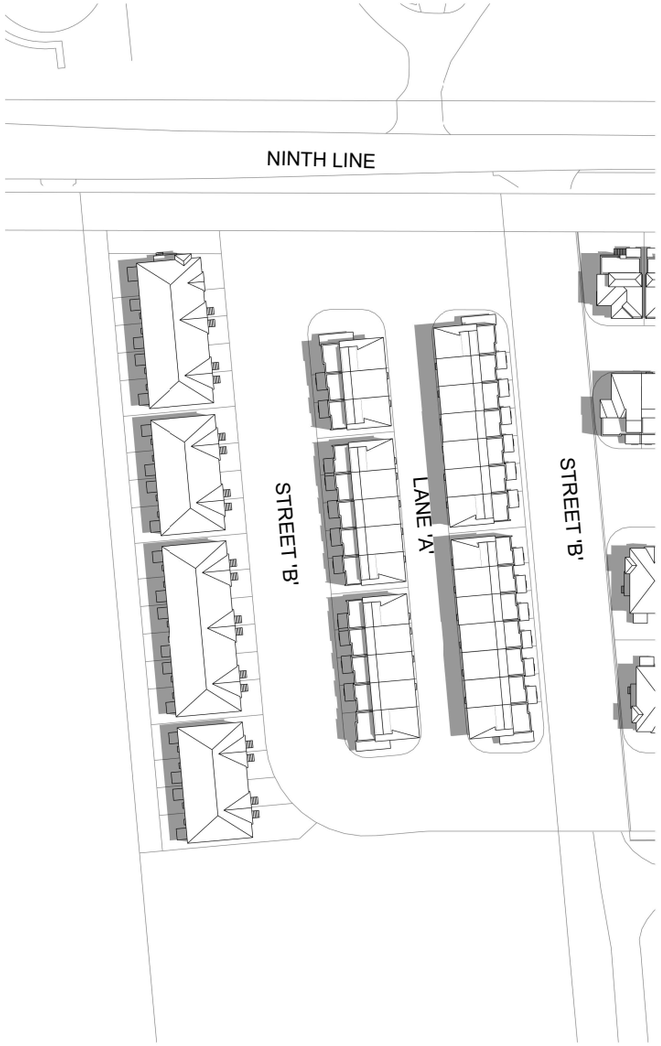

A1 JUNE 21 - 11.20

0m 15m 30m 45m 60m 75m

1:1500

Q4A ARCHITECTS

SHADOW STUDY

West Side of Ninth Line, South of Derry Road West, and North of Britannia Road West, Mississauga

mattamyHOMES

Date and Time:
June 21 - 09.20/10.20/11.20

Proj. No.	16050	06/11/19	
Scale	1 : 1500	Rev.	

A1-02

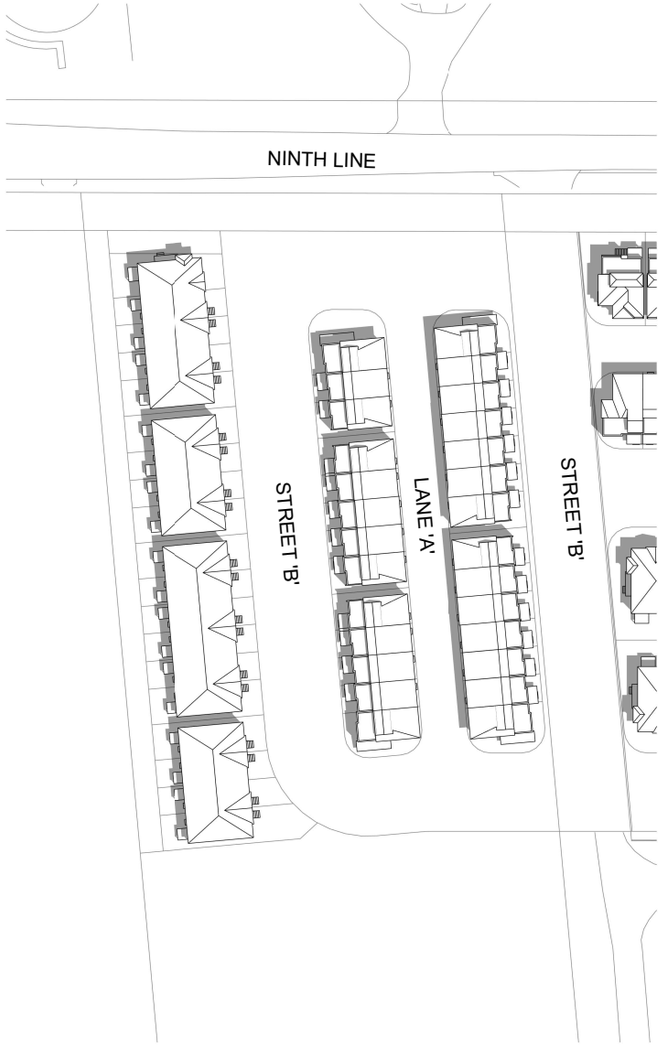

A1 JUNE 21 - 12.20

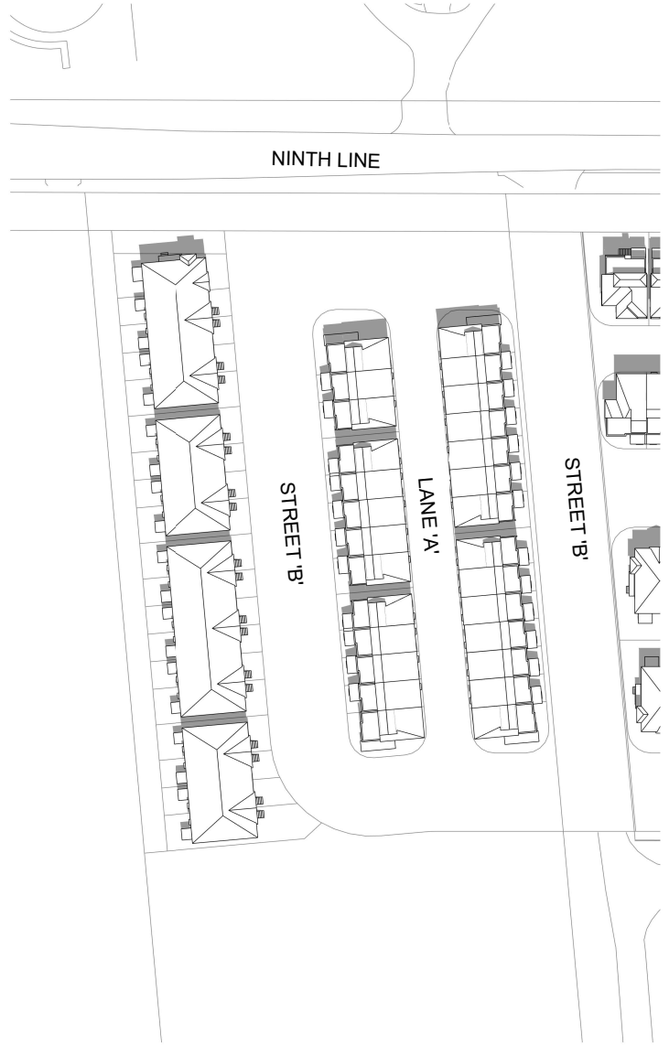

A1 JUNE 21 - 13.20 (SN)

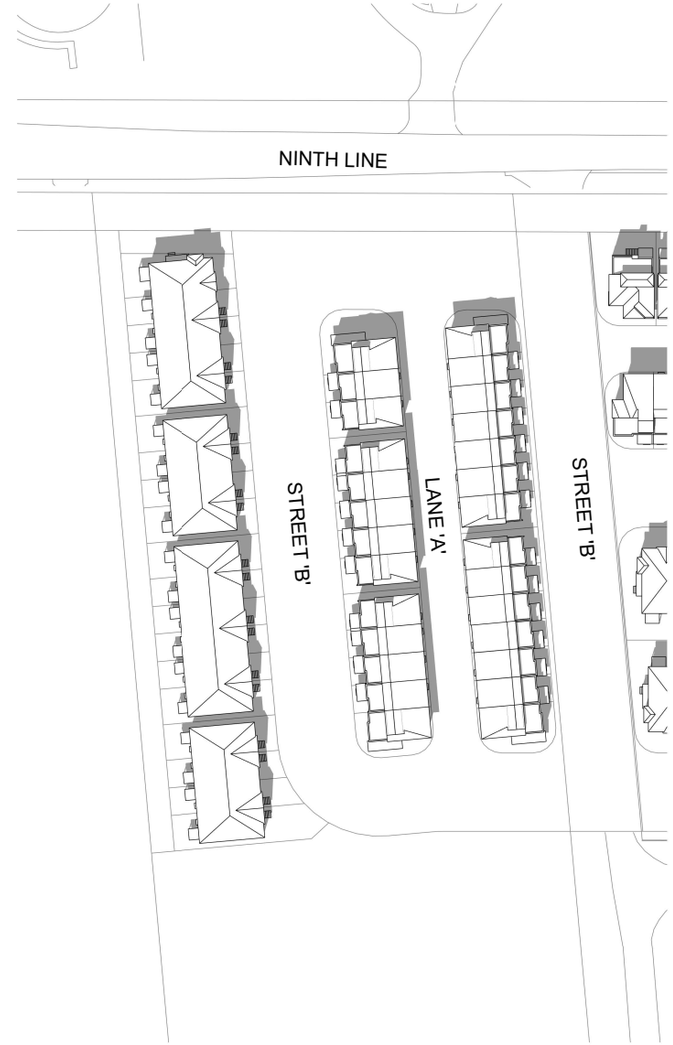

A1 JUNE 21 - 14.20

0m 15m 30m 45m 60m 75m

1:1500

Q4A ARCHITECTS

SHADOW STUDY

West Side of Ninth Line, South of Derry Road West, and North of Britannia Road West, Mississauga

mattamyHOMES

Date and Time:
June 21
12.20/13.20(SN)/14.20

Proj. No.	16050	06/11/19	
Scale	1 : 1500	Rev.	

A1-03

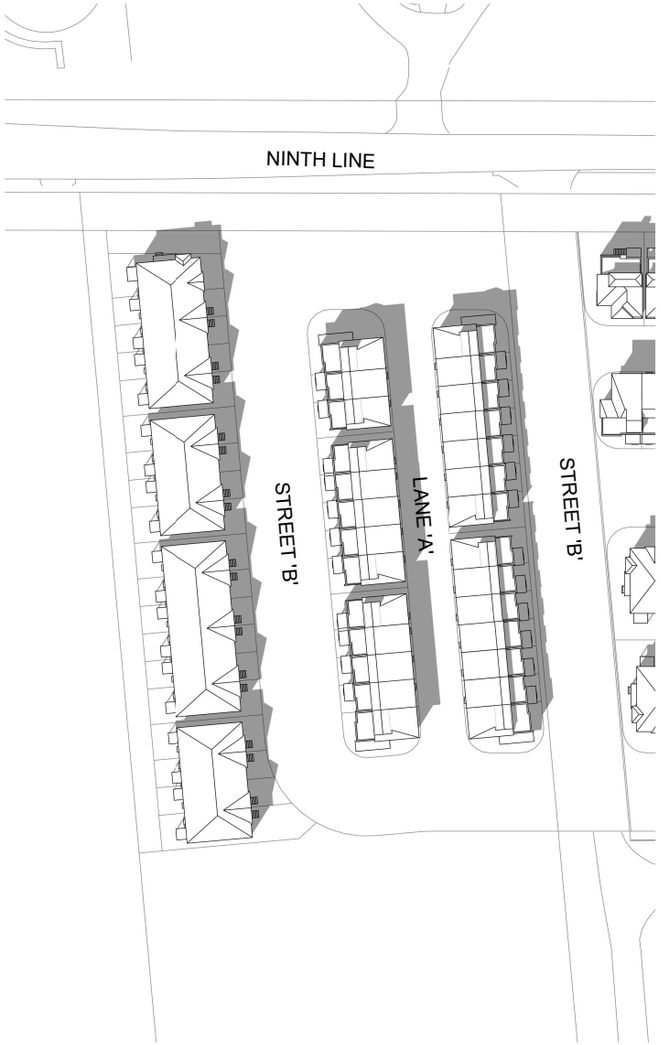

A1 JUNE 21 - 15.20

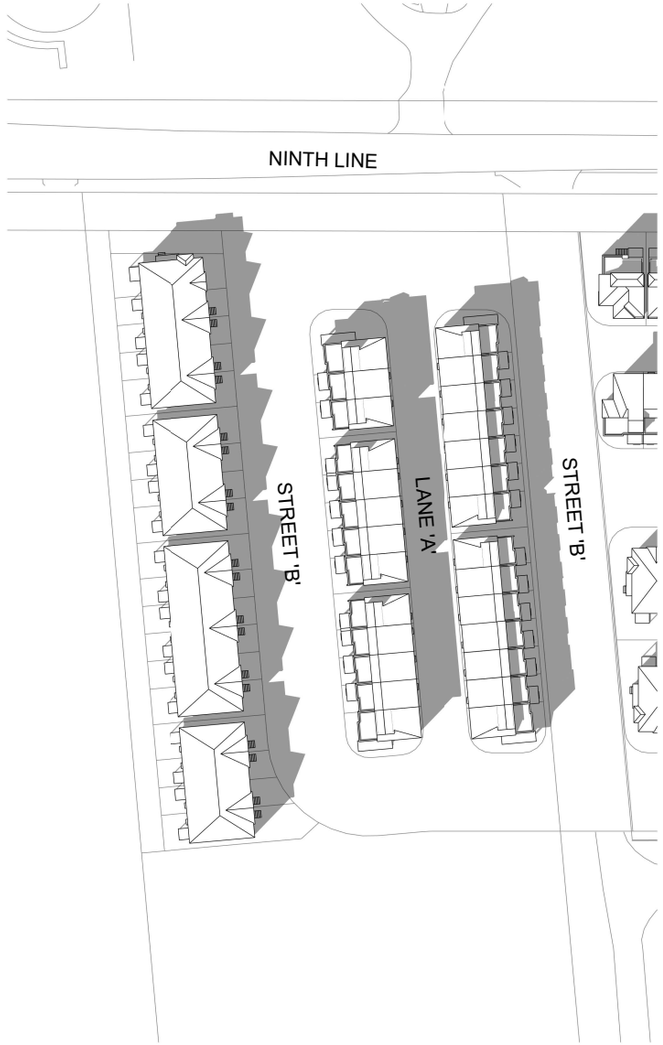

A1 JUNE 21 - 16.20

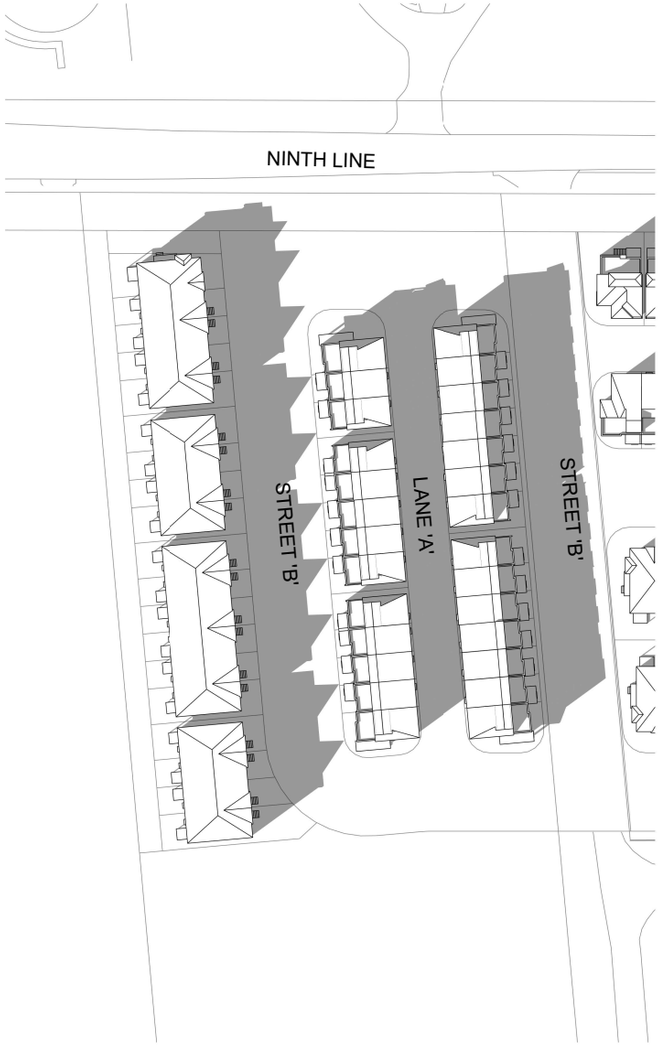

A1 JUNE 21 - 17.20

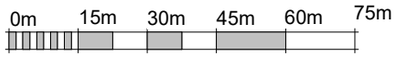

1:1500

Q4A ARCHITECTS

SHADOW STUDY

West Side of Ninth Line, South of Derry Road West, and North of Britannia Road West, Mississauga

mattamyHOMES

Date and Time:
June 21 15.20/16.20/17.20

Proj. No. 16050
Scale 1 : 1500

06/11/19
Rev.

A1-04

A1 JUNE 21 - 18.20

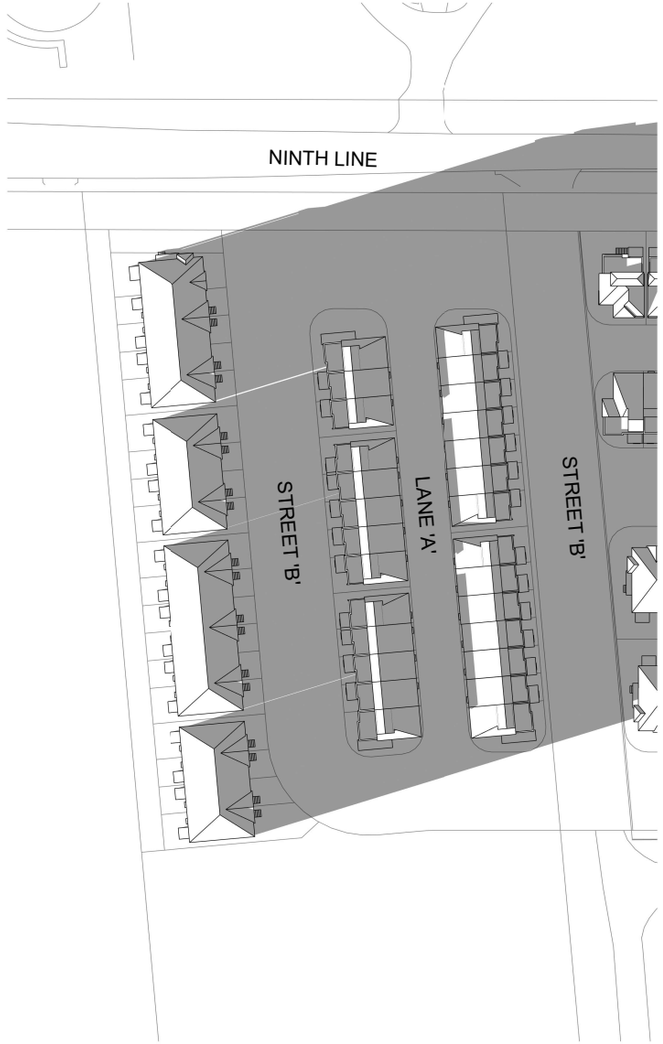

A1 JUNE 21 - 19.20

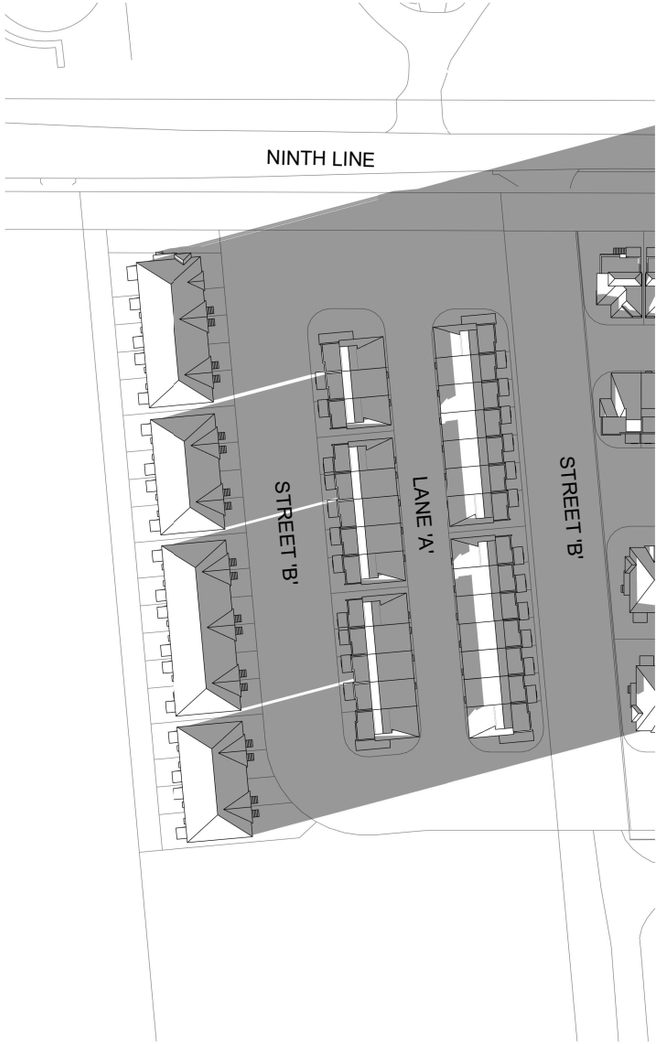

A1 JUNE 21 - 19.33

0m 15m 30m 45m 60m 75m

1:1500

Q4A ARCHITECTS

SHADOW STUDY

West Side of Ninth Line, South of Derry Road West, and North of Britannia Road West, Mississauga

mattamyHOMES

Date and Time:
June 21 18.20/19.20/19.33

Proj. No. 16050
Scale 1 : 1500

06/11/19
Rev.

A1-05

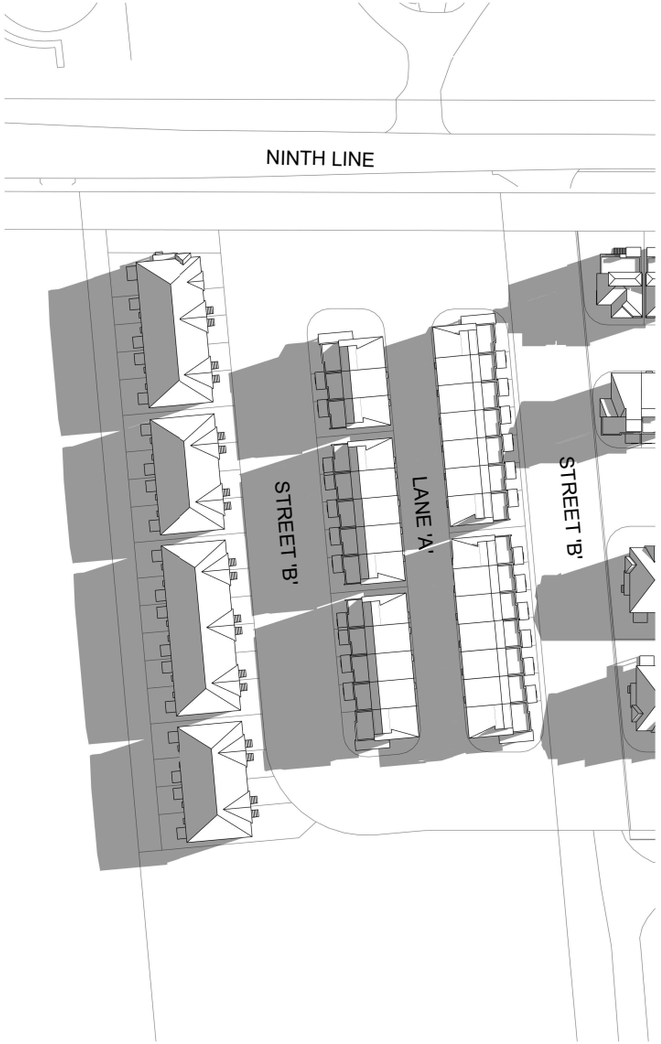

A1 SEP 21 - 08.35

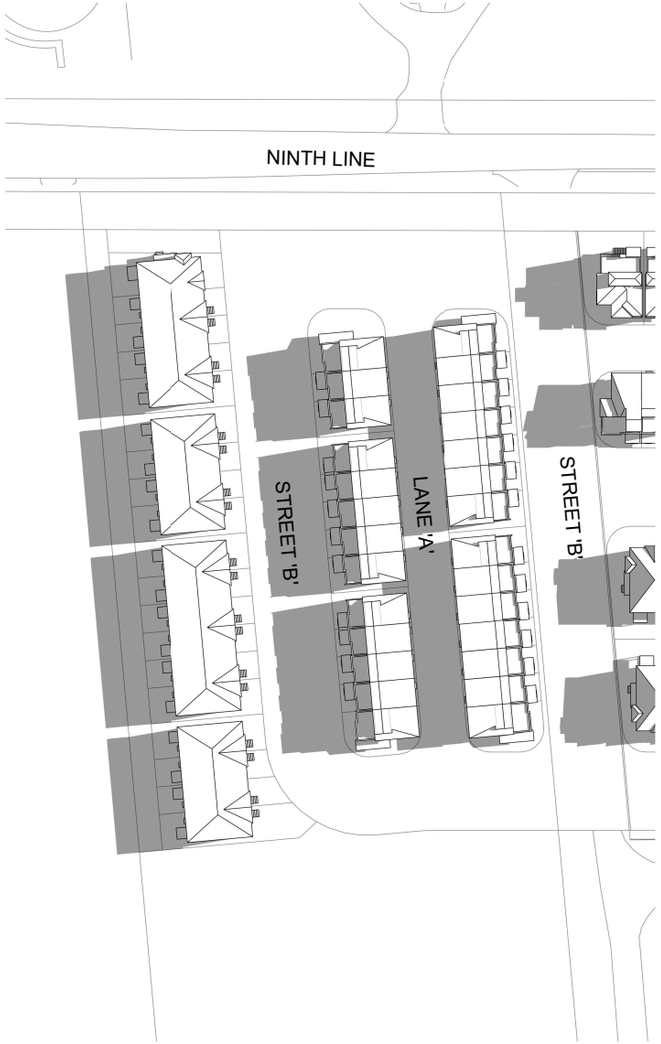

A1 SEP 21 - 09.12

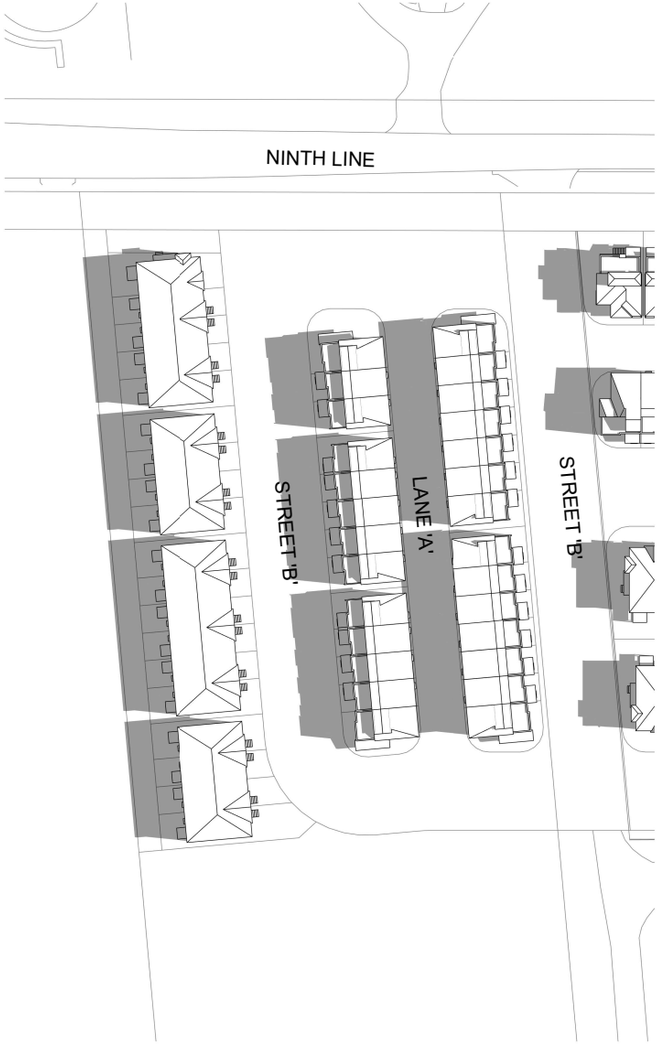

A1 SEP 21 - 10.12

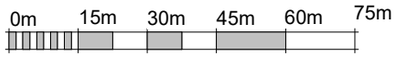

1:1500

Q4A ARCHITECTS

SHADOW STUDY

West Side of Ninth Line, South of Derry Road West, and North of Britannia Road West, Mississauga

mattamyHOMES

Date and Time:
September 21 - 08.35/9.12/10.12

Proj. No.	16050	06/11/19	
Scale	1 : 1500	Rev.	

A1-06

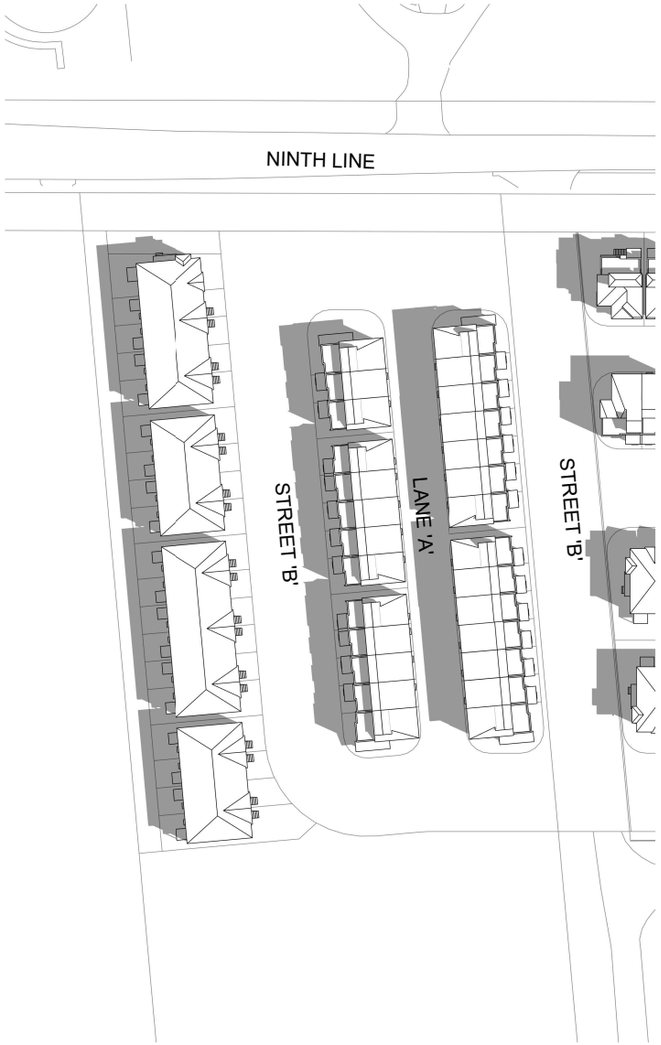

A1 SEP 21 - 11.12

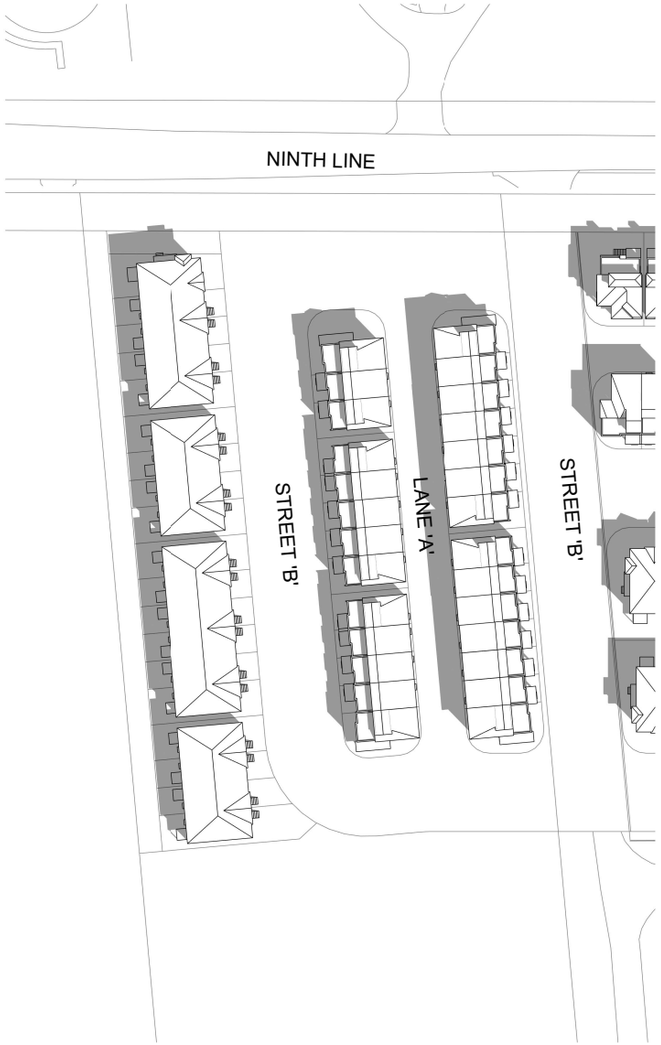

A1 SEP 21 - 12.12

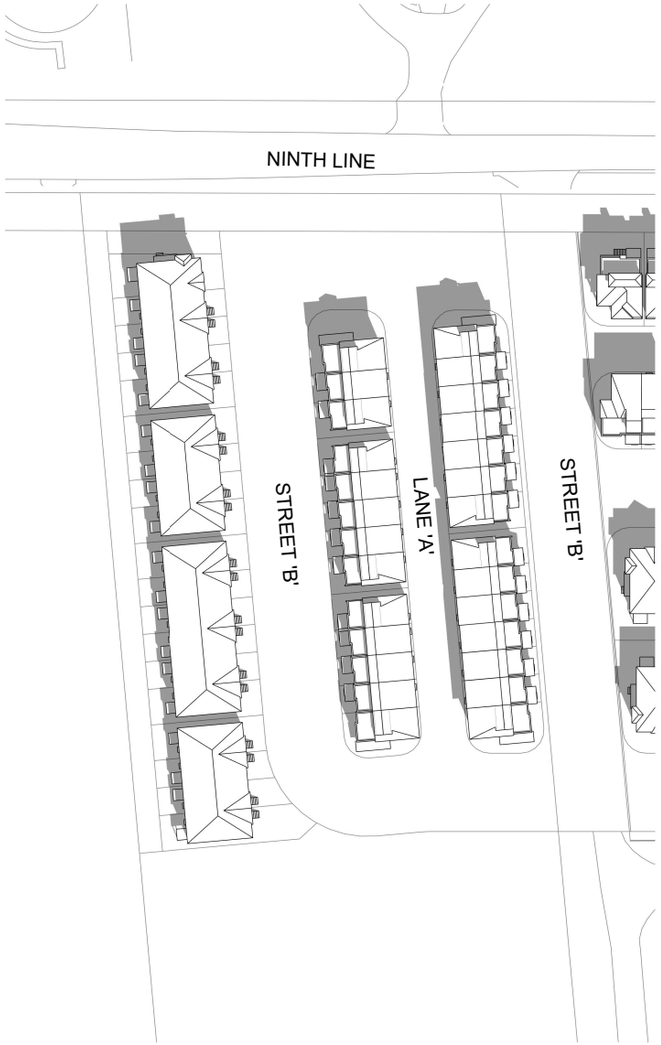

A1 SEP 21 - 13.12 (SN)

0m 15m 30m 45m 60m 75m

1:1500

Q4A ARCHITECTS

SHADOW STUDY

West Side of Ninth Line, South of Derry Road West, and North of Britannia Road West, Mississauga

mattamyHOMES

Date and Time:
September 21 - 11.12/12.12/13.12(SN)

Proj. No.	16050	06/11/19	A1-07
Scale	1 : 1500	Rev.	

A1 SEP 21 - 14.12

A1 SEP 21 - 15.12

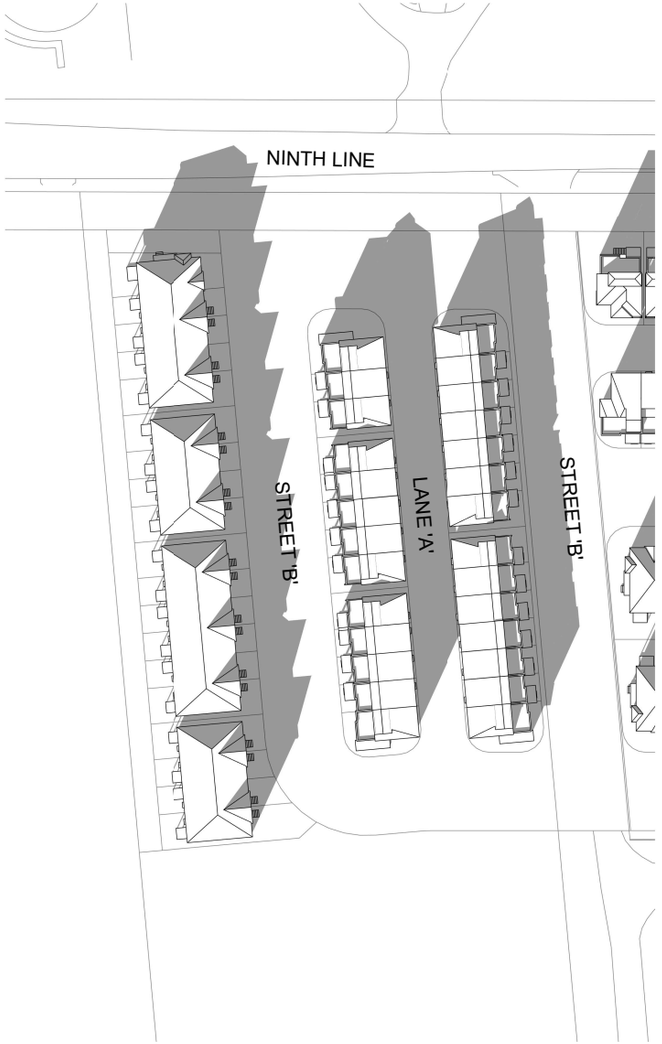

A1 SEP 21 - 16.12

0m 15m 30m 45m 60m 75m

1:1500

Q4A ARCHITECTS

SHADOW STUDY

West Side of Ninth Line, South of Derry Road West, and North of Britannia Road West, Mississauga

mattamyHOMES

Date and Time:
September 21 - 14.12/15.12/16.12

Proj. No.	16050	06/11/19	A1-08
Scale	1 : 1500	Rev.	

A1 SEP 21 - 17.12

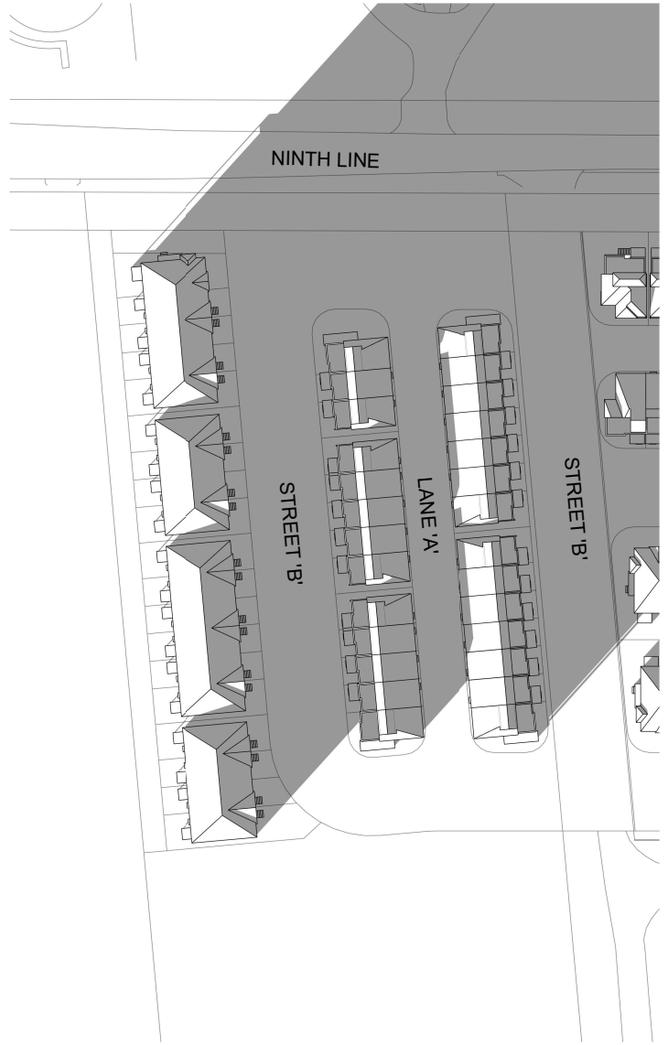

A1 SEP 21 - 17.48

0m 15m 30m 45m 60m 75m

1:1500

N

Q4A ARCHITECTS

SHADOW STUDY

West Side of Ninth Line, South of Derry Road West, and North of Britannia Road West, Mississauga

mattamyHOMES

Date and Time:
September 21 - 17.12/17.48

Proj. No. 16050
Scale 1 : 1500

06/11/19
Rev.

A1-09

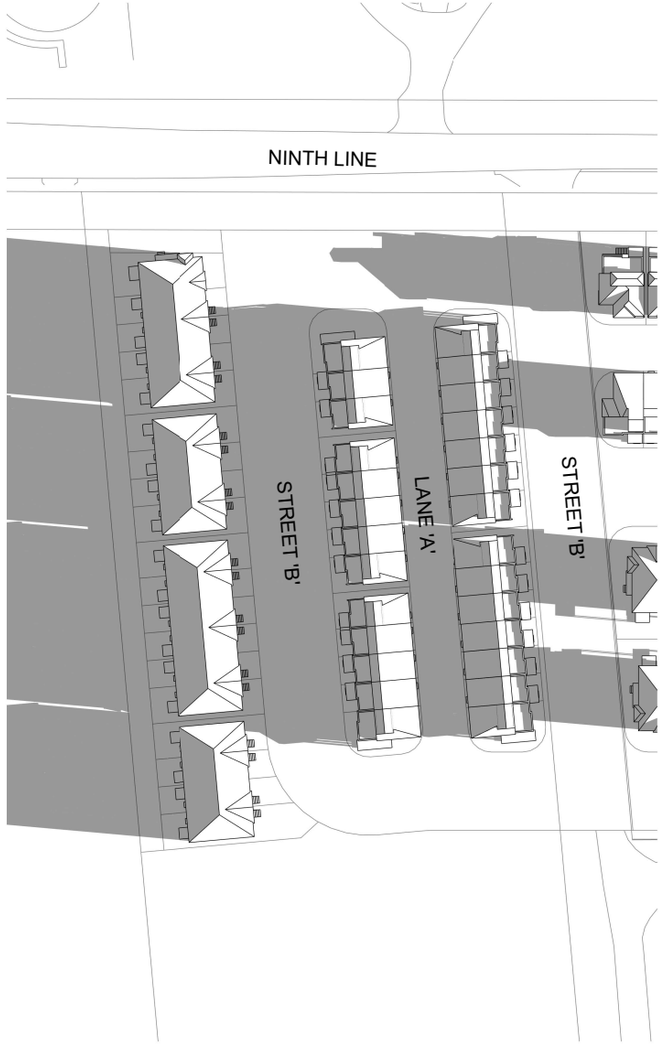

A1 DEC 21 - 09.19

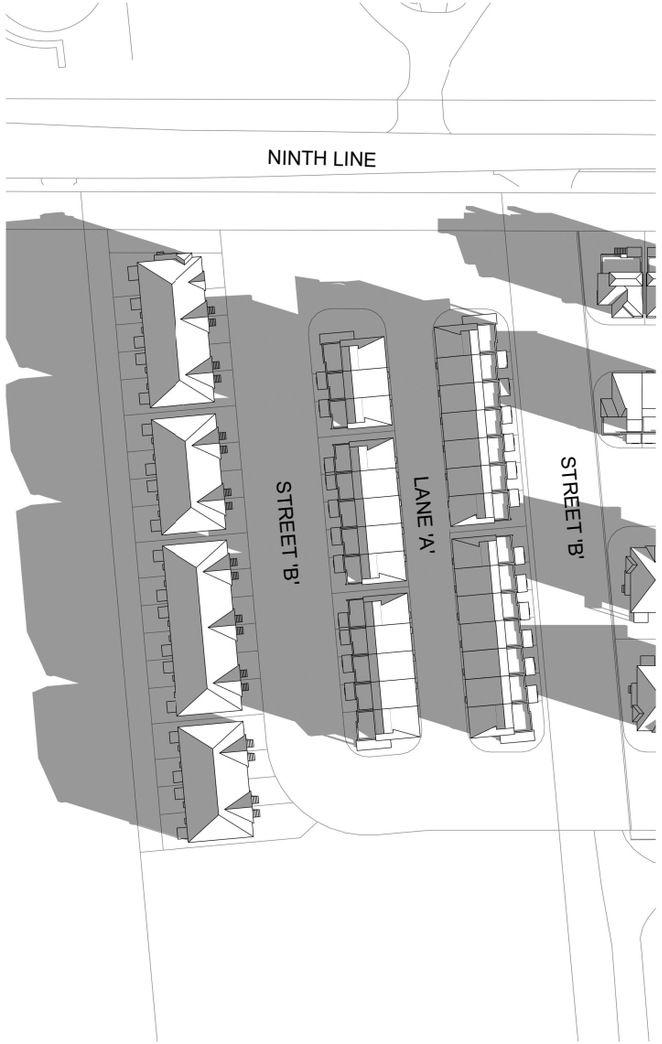

A1 DEC 21 - 10.17

A1 DEC 21 - 11.17

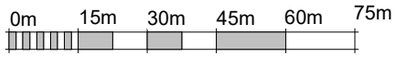

1:1500

Q4A ARCHITECTS

SHADOW STUDY

West Side of Ninth Line, South of Derry Road West, and North of Britannia Road West, Mississauga

mattamyHOMES

Date and Time:
December 21 - 09.19/10.17/11.17

Proj. No.	16050	06/11/19	A1-10
Scale	1 : 1500	Rev.	

A1 DEC 21 - 12.17 (SN)

A1 DEC 21 - 13.17

A1 DEC 21 - 14.17

0m 15m 30m 45m 60m 75m

1:1500

Q4A ARCHITECTS

SHADOW STUDY

West Side of Ninth Line, South of Derry Road West, and North of Britannia Road West, Mississauga

mattamyHOMES

Date and Time:
December 21 - 12.17(SN)/13.17/14.17

Proj. No.	16050	06/11/19
Scale	1 : 1500	Rev.

A1-11

A1 DEC 21 - 15.17

0m 15m 30m 45m 60m 75m

1:1500

Q4A ARCHITECTS

SHADOW STUDY

West Side of Ninth Line, South of Derry Road West, and North of Britannia Road West, Mississauga

mattamyHOMES

Date and Time:
December 21 - 15.17

Proj. No.	16050	06/11/19	A1-12
Scale	1 : 1500	Rev.	

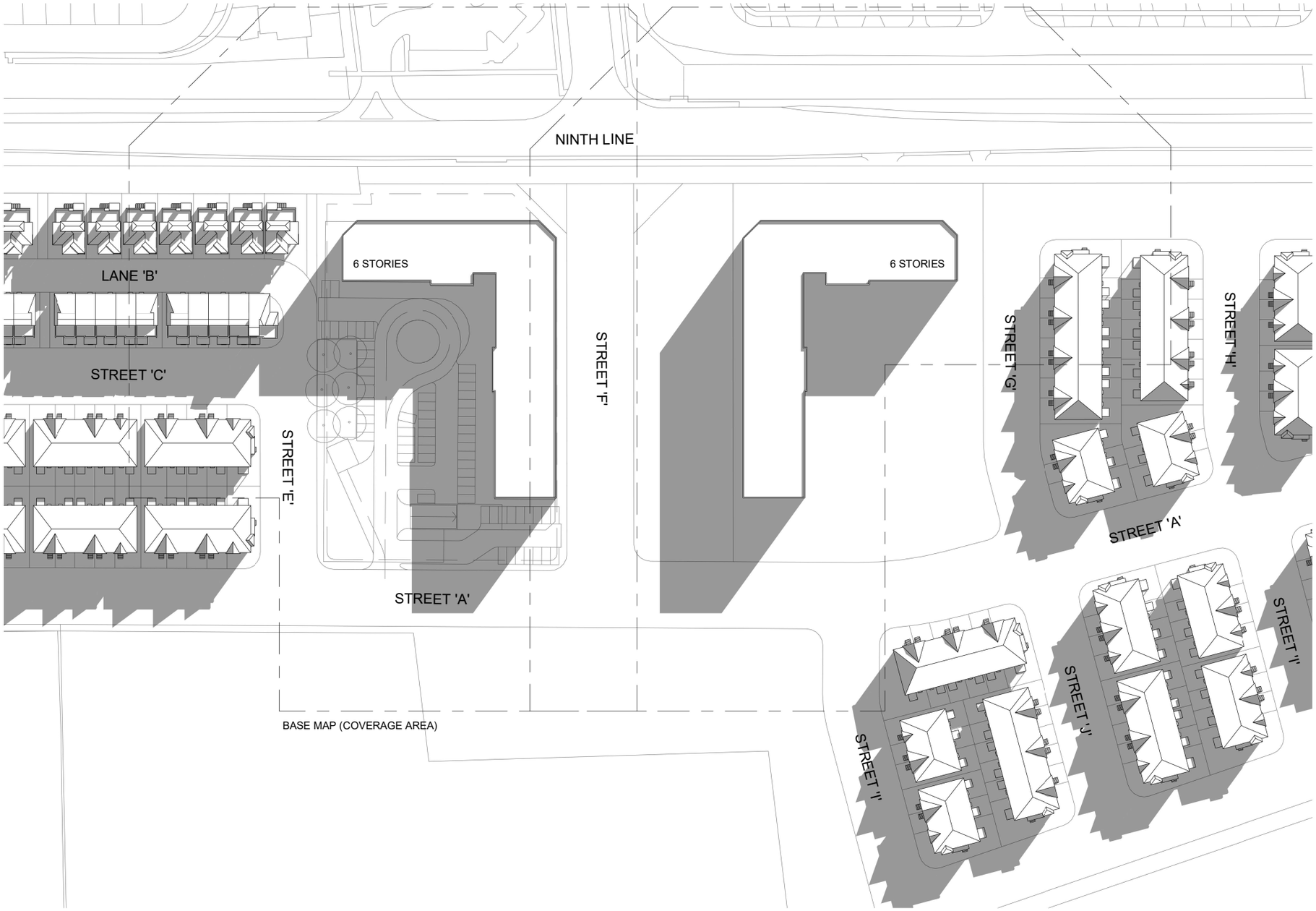

A2 JUNE 21 - 07.07

0m 15m 30m 45m 60m 75m

1:1500

Q4A ARCHITECTS

SHADOW STUDY

West Side of Ninth Line, South of Derry Road West, and North of Britannia Road West, Mississauga

mattamyHOMES

Date and Time:
June 21 - 07.07

Proj. No.	16050	06/10/19	A2-01
Scale	1 : 1500	Rev.	

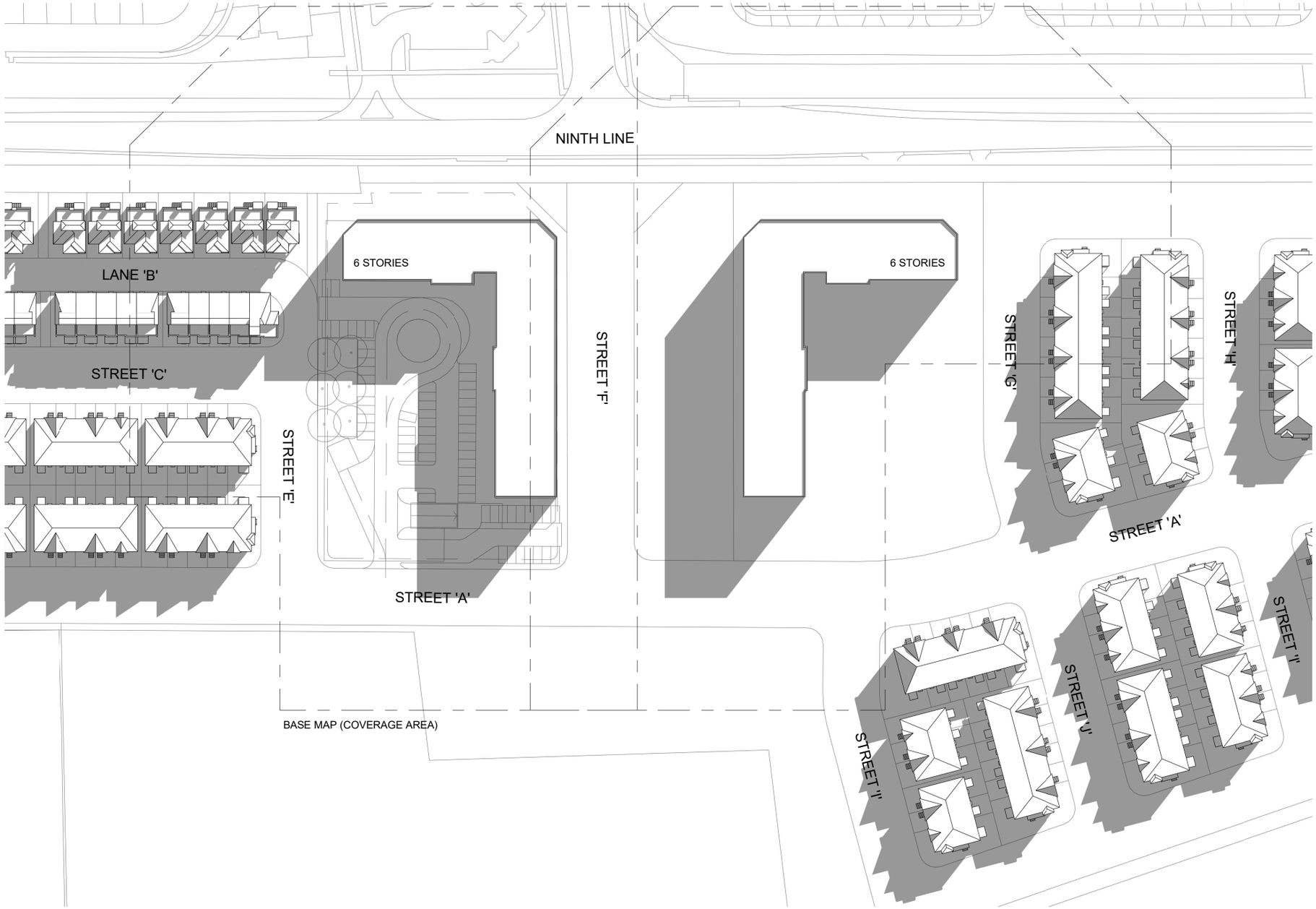

A2 JUNE 21 - 07.20

0m 15m 30m 45m 60m 75m

1:1500

Q4A ARCHITECTS

SHADOW STUDY

West Side of Ninth Line, South of Derry Road West, and North of Britannia Road West, Mississauga

mattamyHOMES

Date and Time:
June 21 - 07.20

Proj. No.	16050	06/10/19	A2-02
Scale	1 : 1500	Rev.	

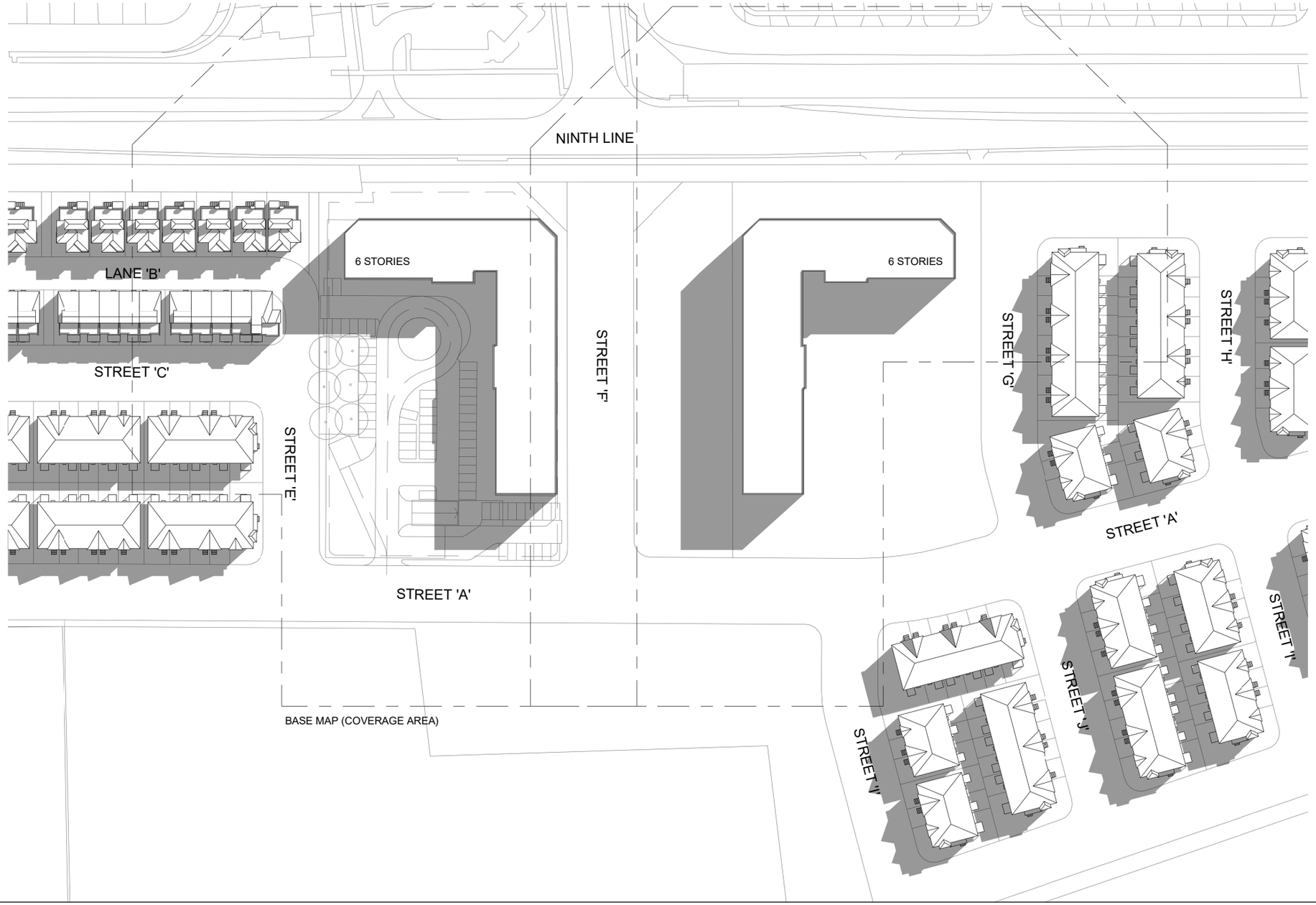

A2 JUNE 21 - 08.20

0m 15m 30m 45m 60m 75m

1:1500

Q4A ARCHITECTS

SHADOW STUDY

West Side of Ninth Line, South of Derry Road West, and North of Britannia Road West, Mississauga

mattamyHOMES

Date and Time:
June 21 - 08.20

Proj. No.	16050	06/11/19	A2-03
Scale	1 : 1500	Rev.	

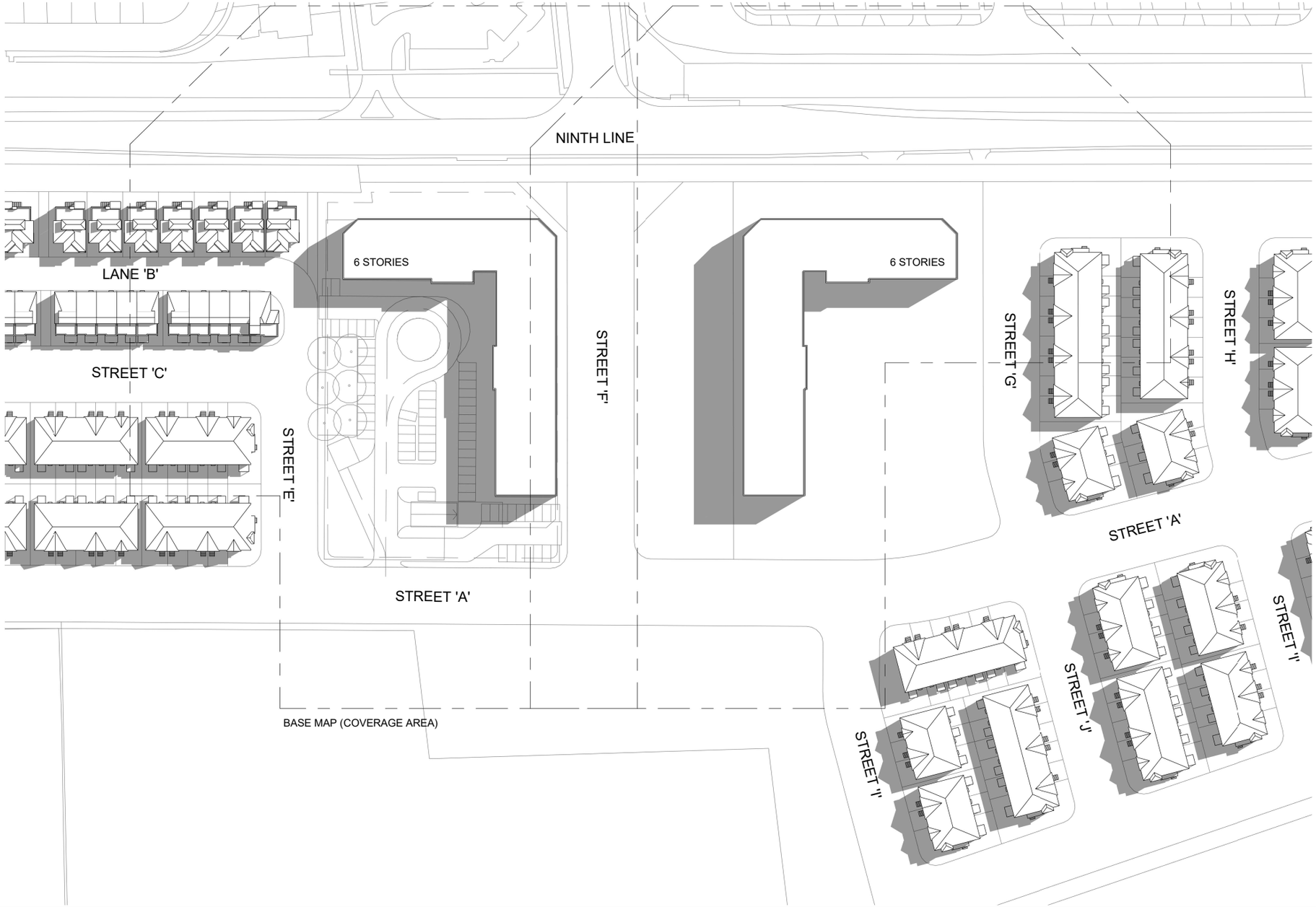

A2 JUNE 21 - 09.20

0m 15m 30m 45m 60m 75m

1:1500

Q4A ARCHITECTS

SHADOW STUDY

West Side of Ninth Line, South of Derry Road West, and North of Britannia Road West, Mississauga

mattamyHOMES

Date and Time:
June 21 - 09.20

Proj. No.	16050	06/11/19	A2-04
Scale	1 : 1500	Rev.	

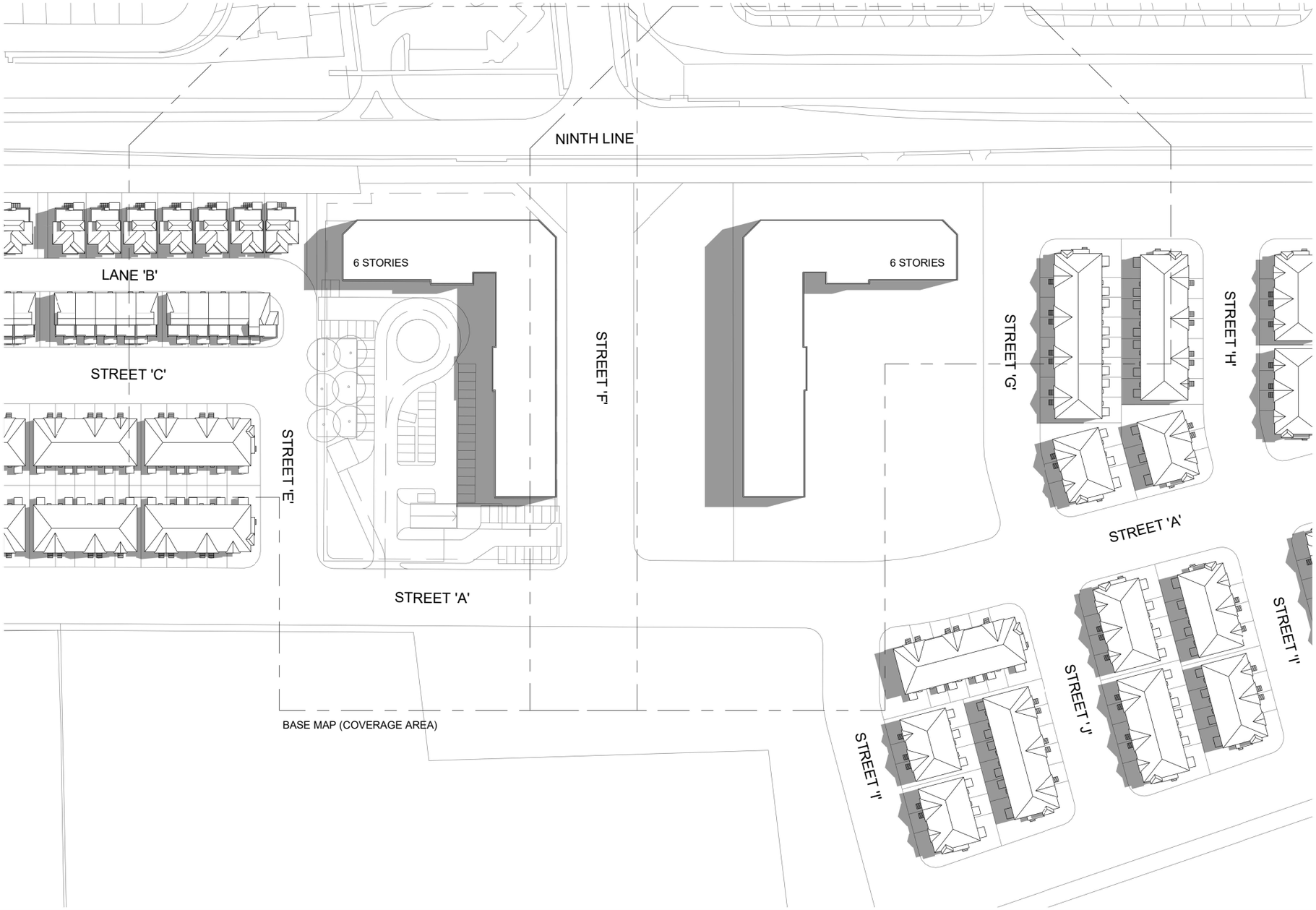

A2 JUNE 21 - 10.20

0m 15m 30m 45m 60m 75m

1:1500

Q4A ARCHITECTS

SHADOW STUDY

West Side of Ninth Line, South of Derry Road West, and North of Britannia Road West, Mississauga

mattamyHOMES

Date and Time:
June 21 - 10.20

Proj. No.	16050	06/11/19	A2-05
Scale	1 : 1500	Rev.	

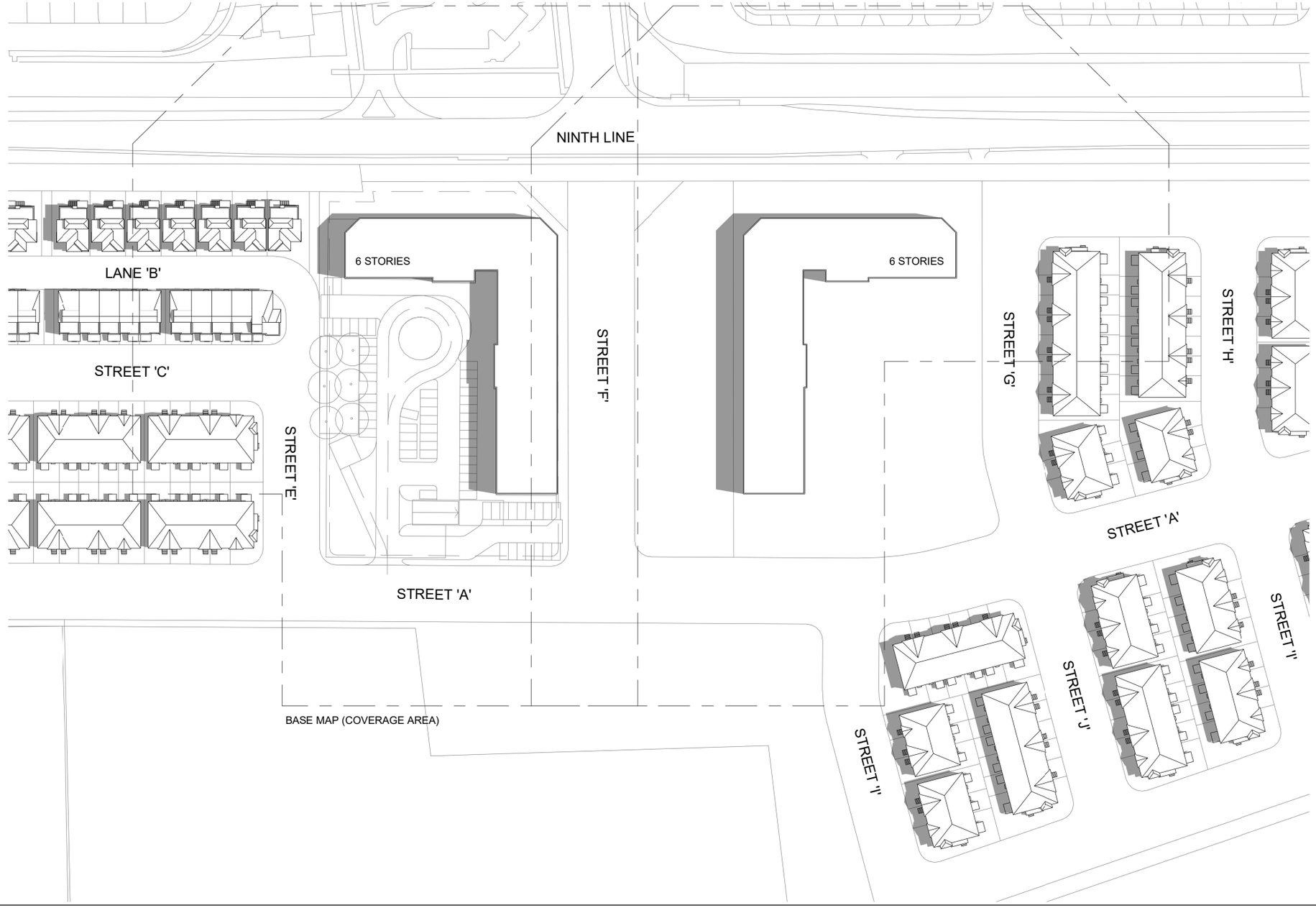

A2 JUNE 21 - 11.20

0m 15m 30m 45m 60m 75m

1:1500

Q4A ARCHITECTS

SHADOW STUDY

West Side of Ninth Line, South of Derry Road West, and North of Britannia Road West, Mississauga

mattamyHOMES

Date and Time:
June 21 - 11.20

Proj. No.	16050	06/11/19	A2-06
Scale	1 : 1500	Rev.	

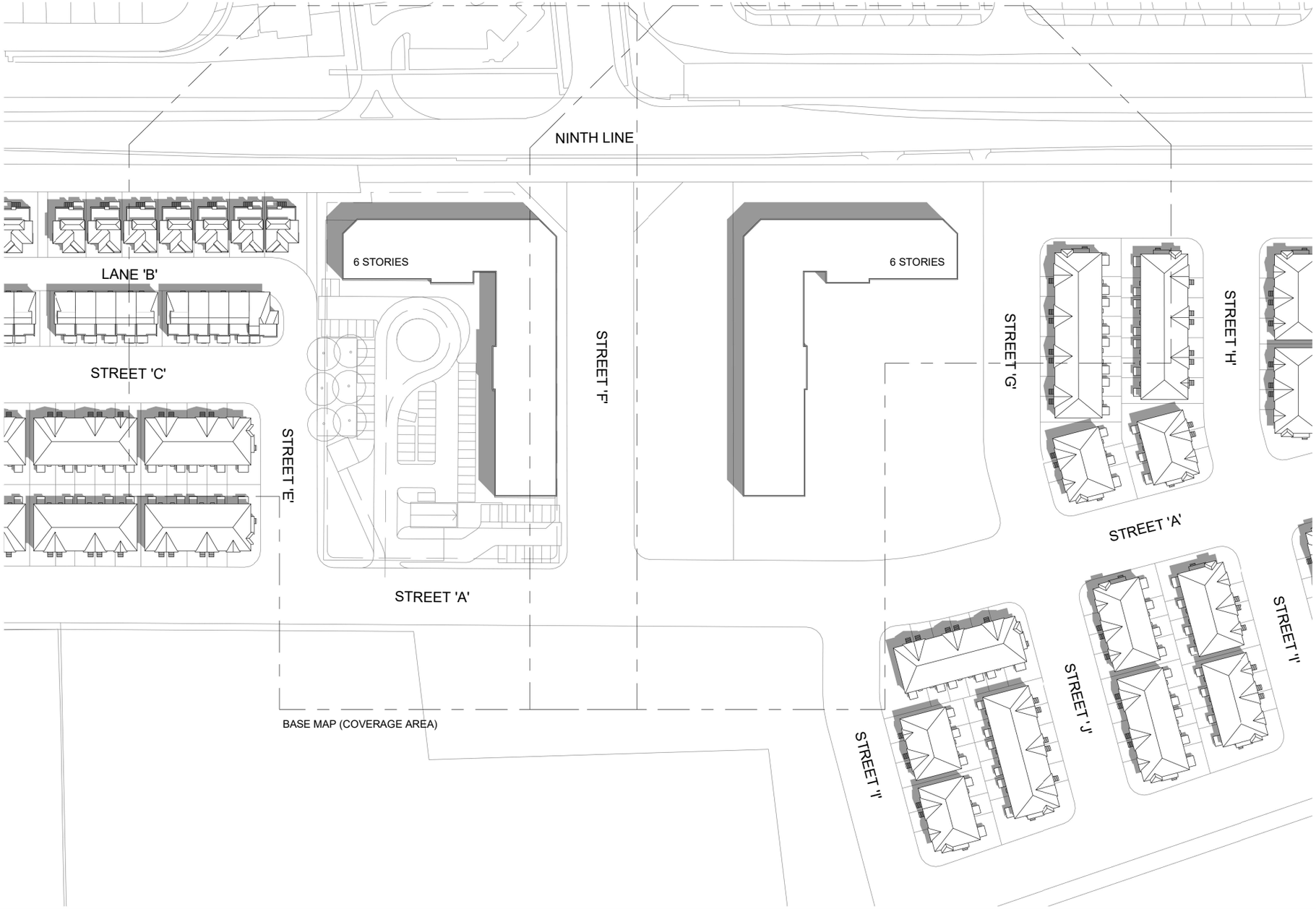

A2 JUNE 21 - 12.20

0m 15m 30m 45m 60m 75m

1:1500

Q4A ARCHITECTS

SHADOW STUDY

West Side of Ninth Line, South of Derry Road West, and North of Britannia Road West, Mississauga

mattamyHOMES

Date and Time:
June 21 12.20

Proj. No.	16050	06/11/19	A2-07
Scale	1 : 1500	Rev.	

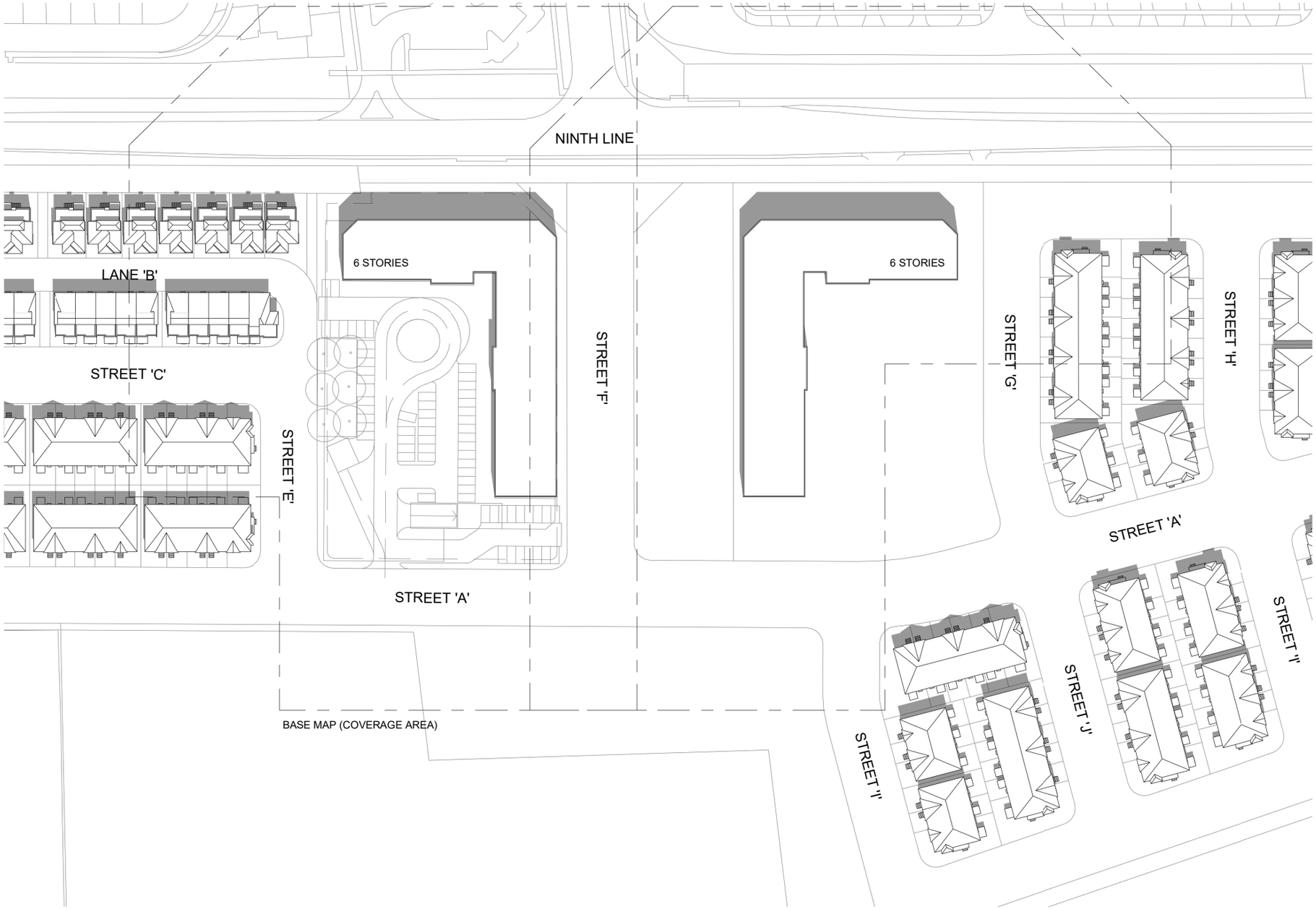

A2 JUNE 21 - 13.20 (SN)

0m 15m 30m 45m 60m 75m

1:1500

Q4A ARCHITECTS

SHADOW STUDY

West Side of Ninth Line, South of Derry Road West, and North of Britannia Road West, Mississauga

mattamyHOMES

Date and Time:
June 21 13.20 (SN)

Proj. No.	16050	06/11/19	A2-08
Scale	1 : 1500	Rev.	

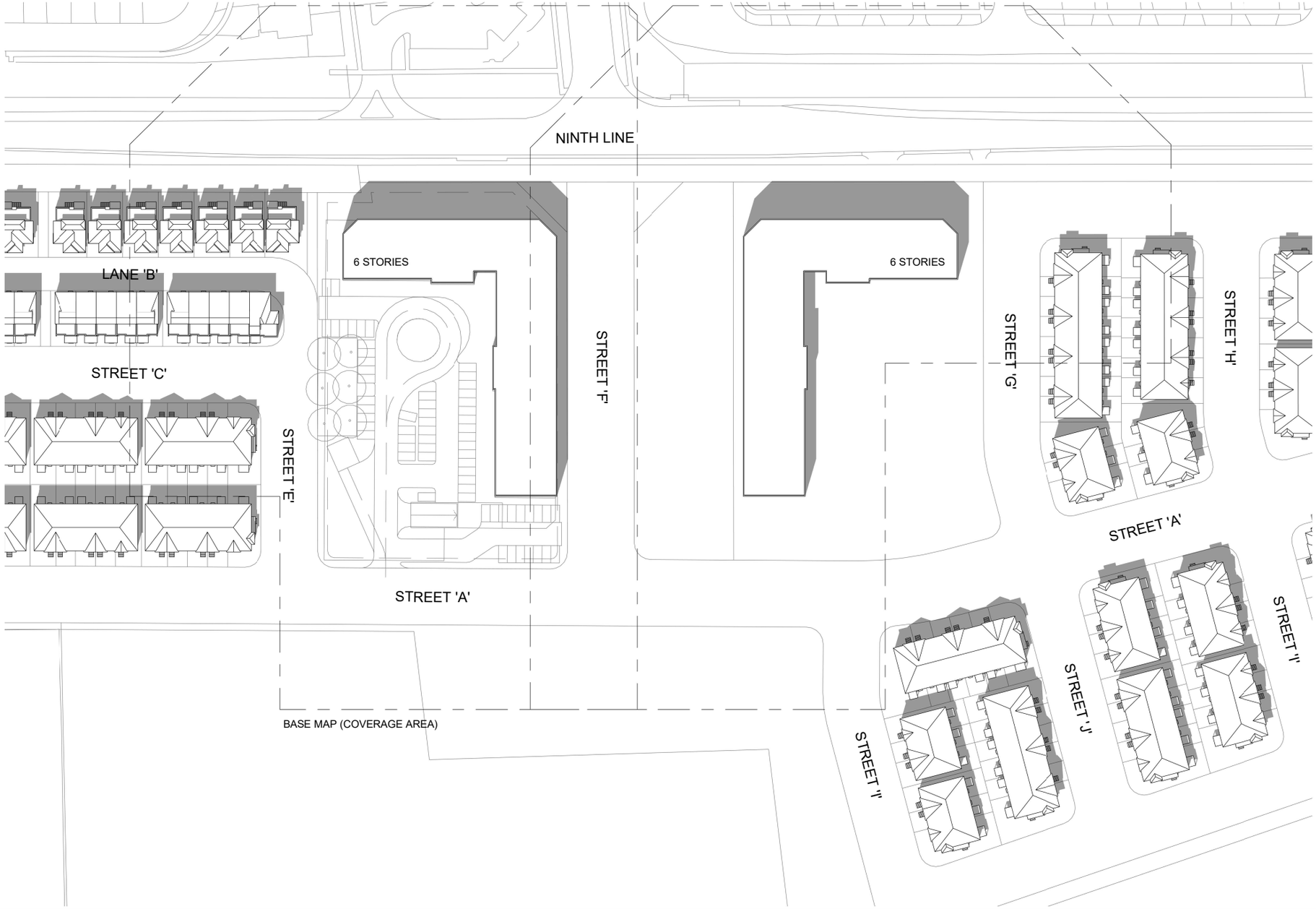

A2 JUNE 21 - 14.20

0m 15m 30m 45m 60m 75m

1:1500

Q4A ARCHITECTS

SHADOW STUDY

West Side of Ninth Line, South of Derry Road West, and North of Britannia Road West, Mississauga

mattamyHOMES

Date and Time:
June 21 14.20

Proj. No.	16050	06/11/19	A2-09
Scale	1 : 1500	Rev.	

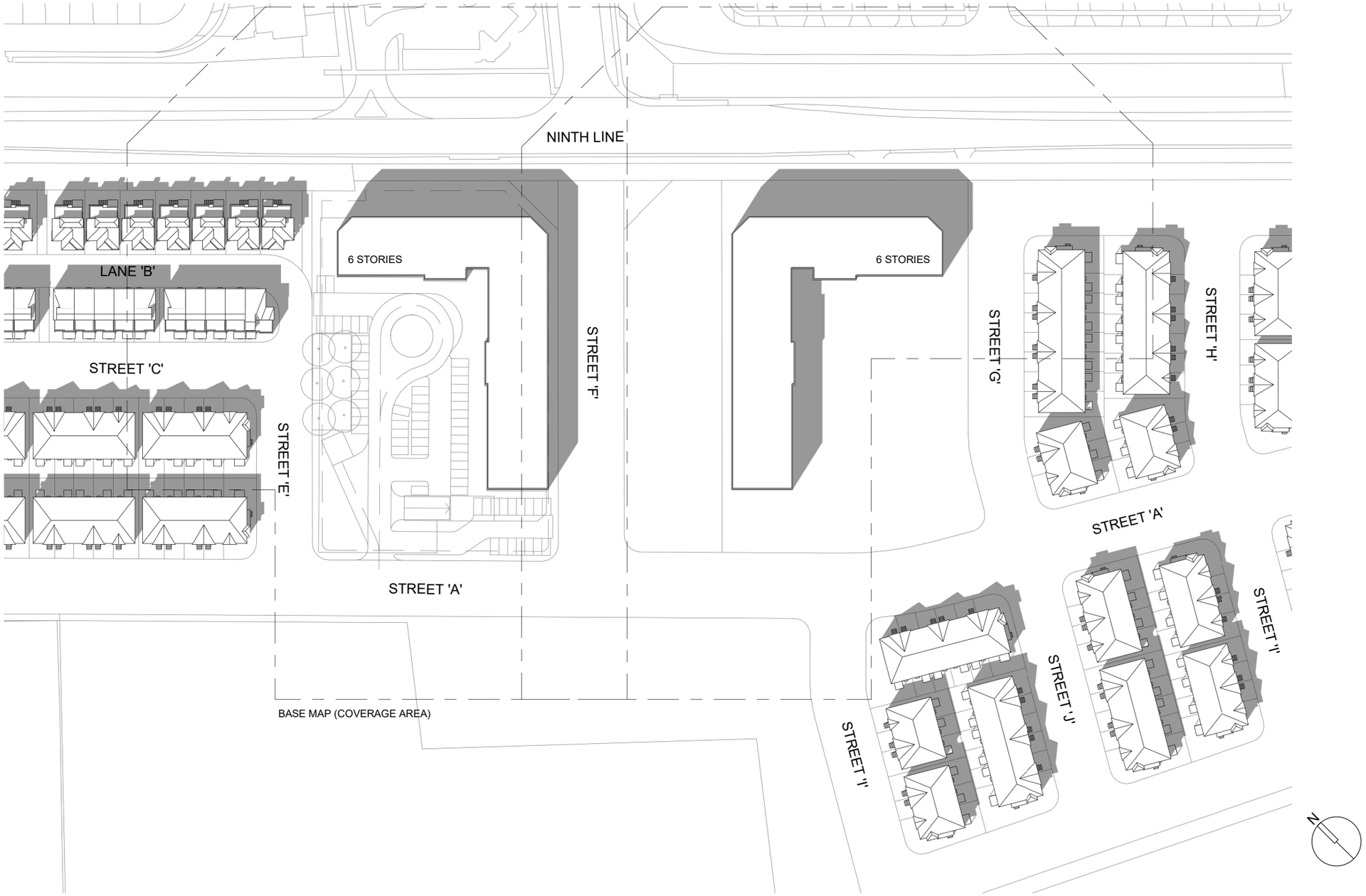

A2 JUNE 21 - 15.20

0m 15m 30m 45m 60m 75m

1:1500

Q4A ARCHITECTS

SHADOW STUDY

West Side of Ninth Line, South of Derry Road West, and North of Britannia Road West, Mississauga

mattamyHOMES

Date and Time:
June 21 15.20

Proj. No.	16050	06/11/19	A2-10
Scale	1 : 1500	Rev.	

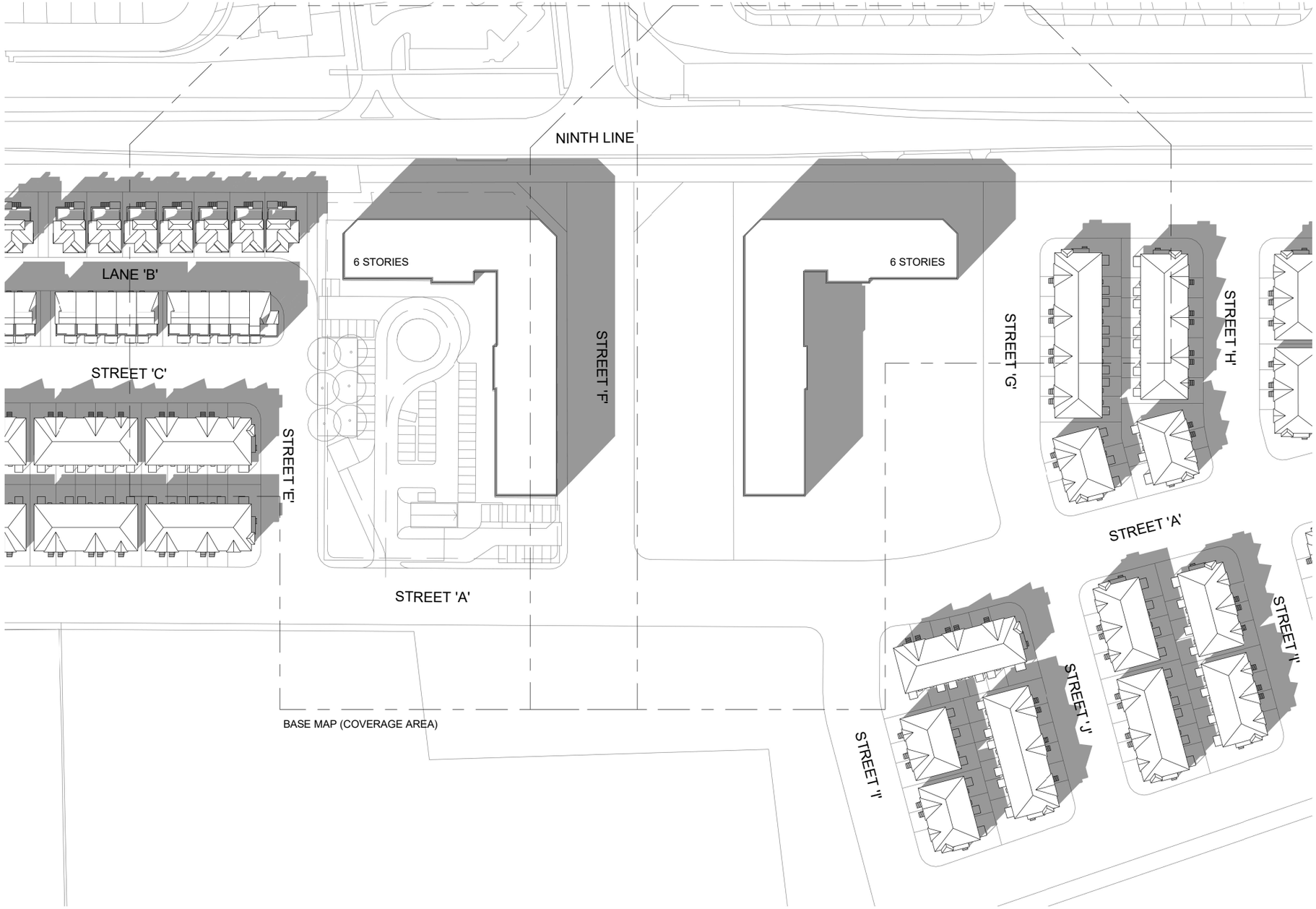

A2 JUNE 21 - 16.20

0m 15m 30m 45m 60m 75m

1:1500

Q4A ARCHITECTS

SHADOW STUDY

West Side of Ninth Line, South of Derry Road West, and North of Britannia Road West, Mississauga

mattamyHOMES

Date and Time:
June 21 16.20

Proj. No.	16050	06/11/19	
Scale	1 : 1500	Rev.	

A2-11

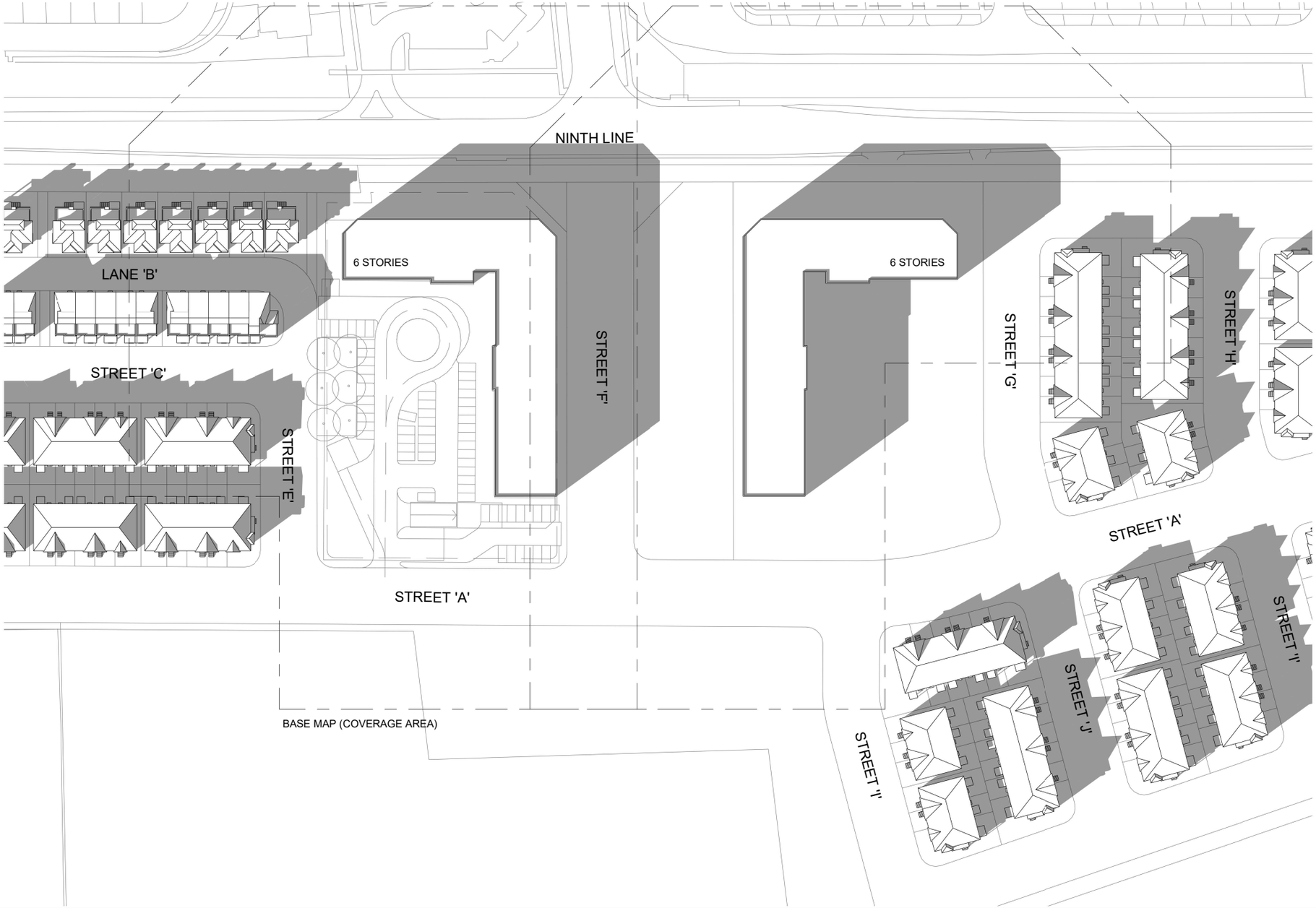

A2 JUNE 21 - 17.20

0m 15m 30m 45m 60m 75m

1:1500

Q4A ARCHITECTS

SHADOW STUDY

West Side of Ninth Line, South of Derry Road West, and North of Britannia Road West, Mississauga

mattamyHOMES

Date and Time:
June 21 17.20

Proj. No.	16050	06/11/19	A2-12
Scale	1 : 1500	Rev.	

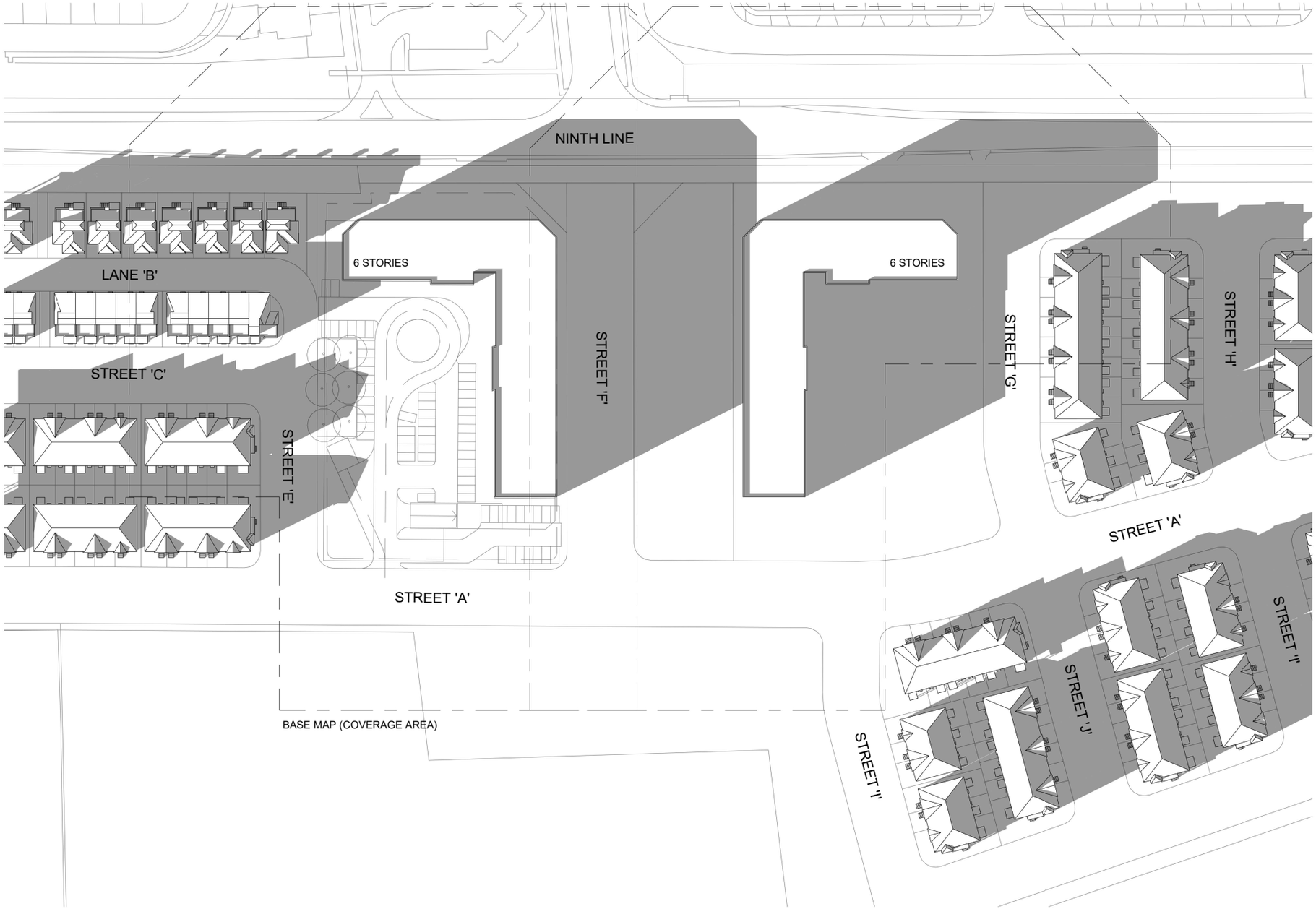

A2 JUNE 21 - 18.20

0m 15m 30m 45m 60m 75m

1:1500

Q4A ARCHITECTS

SHADOW STUDY

West Side of Ninth Line, South of Derry Road West, and North of Britannia Road West, Mississauga

mattamyHOMES

Date and Time:
June 21 18.20

Proj. No.	16050	06/11/19	
Scale	1 : 1500	Rev.	

A2-13

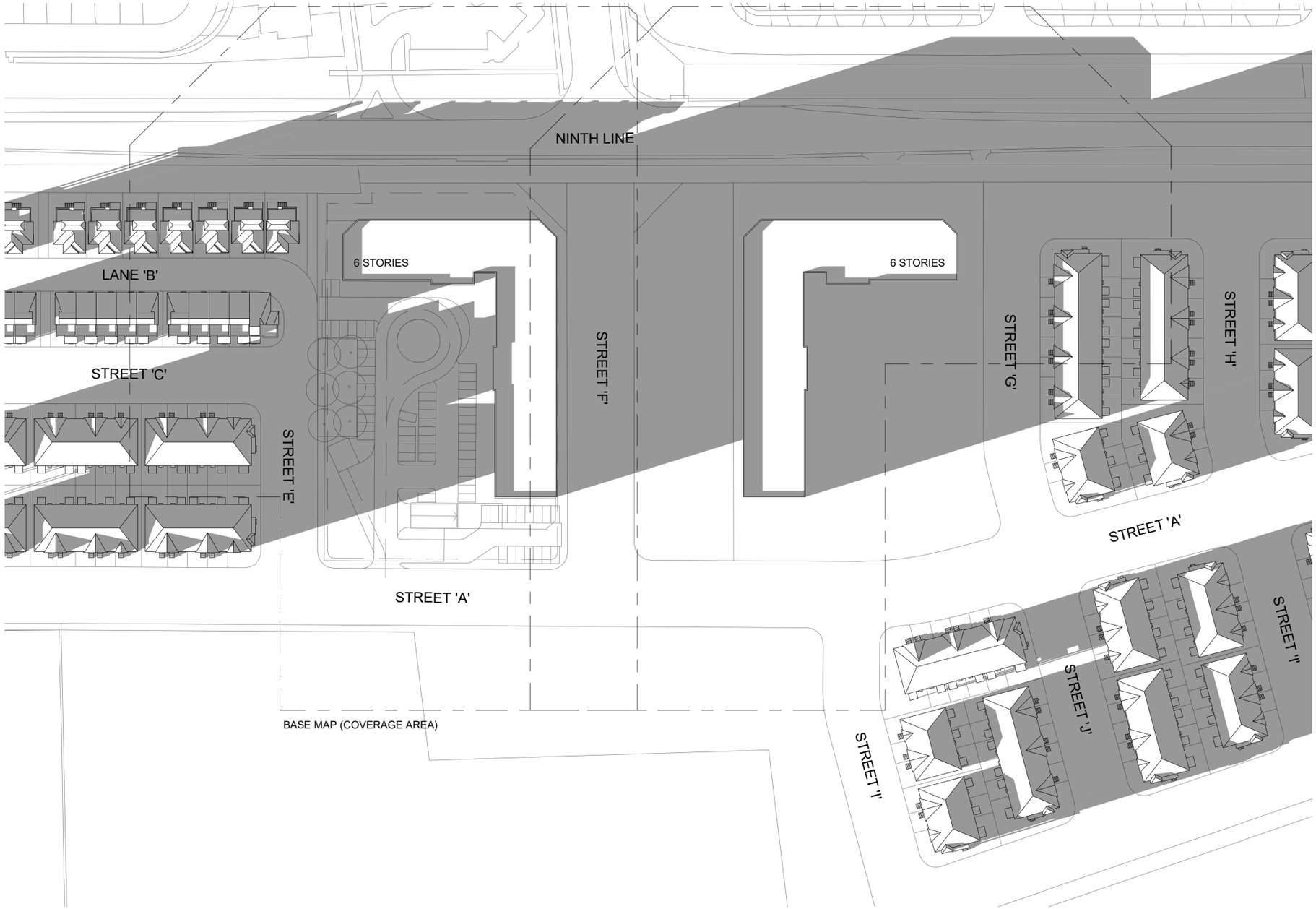

A2 JUNE 21 - 19.20

0m 15m 30m 45m 60m 75m

1:1500

Q4A ARCHITECTS

SHADOW STUDY

West Side of Ninth Line, South of Derry Road West, and North of Britannia Road West, Mississauga

mattamyHOMES

Date and Time:
June 21 19.20

Proj. No.	16050	06/11/19	
Scale	1 : 1500	Rev.	

A2-14

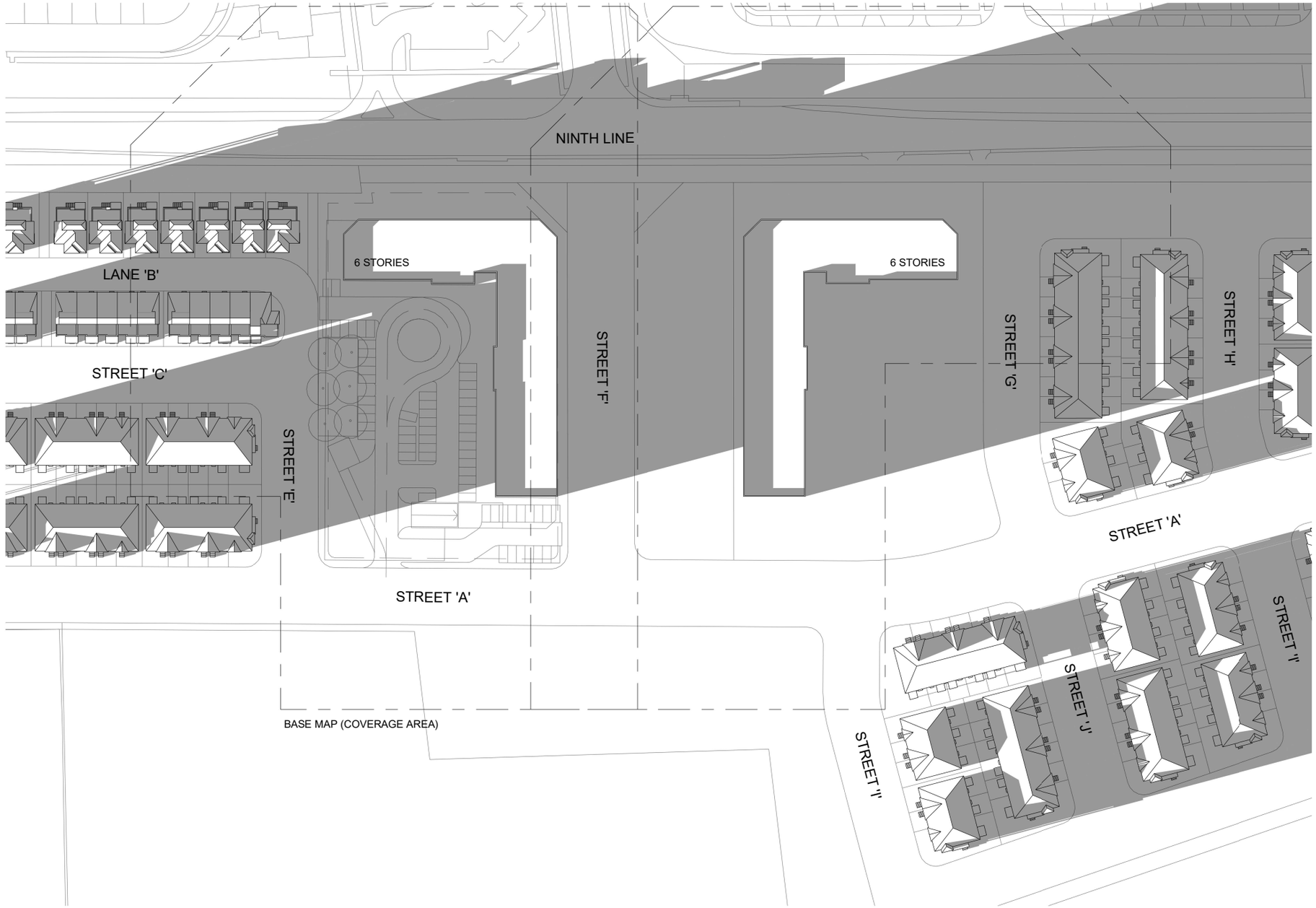

A2 JUNE 21 - 19.33

0m 15m 30m 45m 60m 75m

1:1500

Q4A ARCHITECTS

SHADOW STUDY

West Side of Ninth Line, South of Derry Road West, and North of Britannia Road West, Mississauga

mattamyHOMES

Date and Time:
June 21 19.33

Proj. No.	16050	06/11/19	
Scale	1 : 1500	Rev.	

A2-15

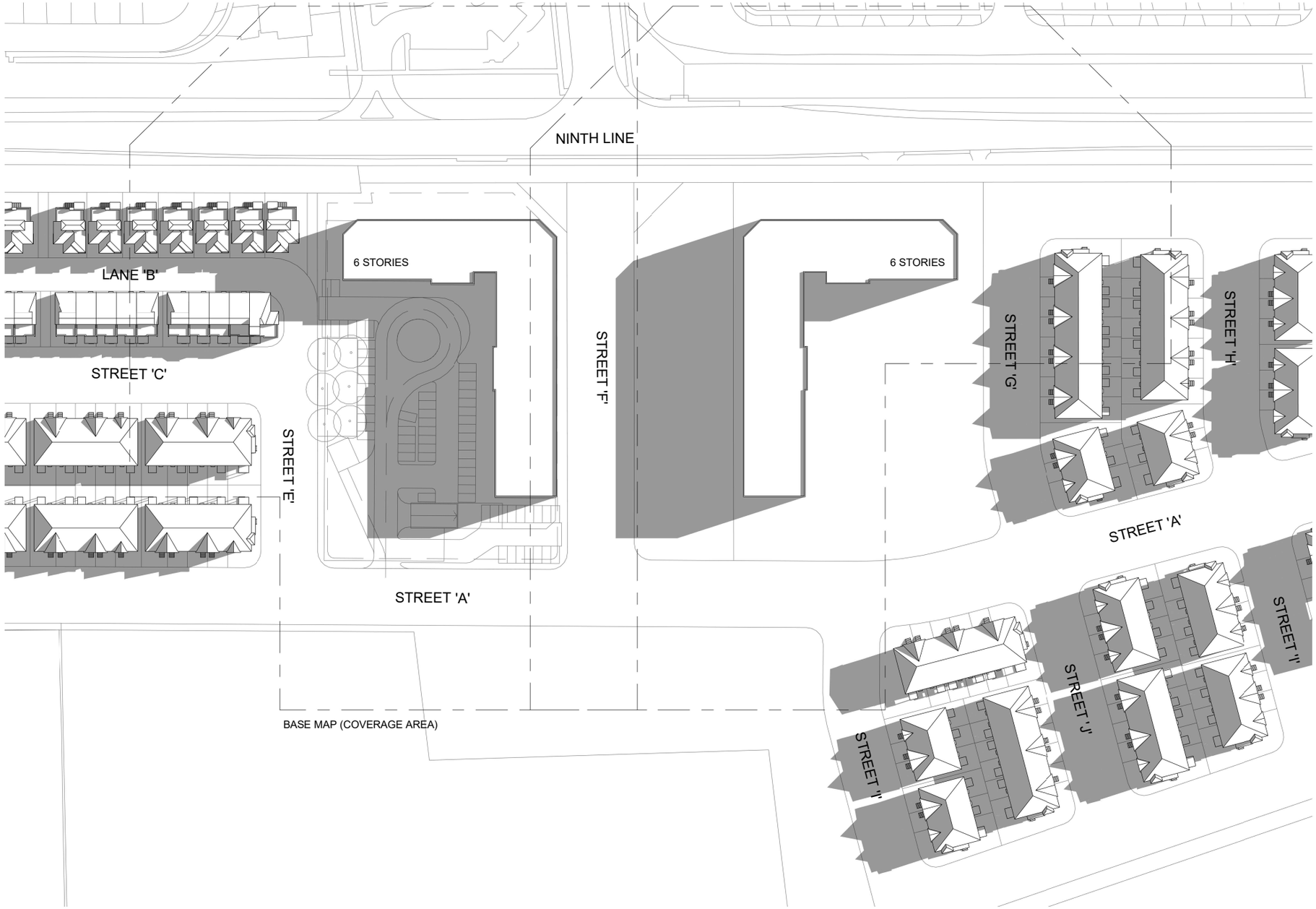

A2 SEP 21 - 08.35

0m 15m 30m 45m 60m 75m

1:1500

Q4A ARCHITECTS

SHADOW STUDY

West Side of Ninth Line, South of Derry Road West, and North of Britannia Road West, Mississauga

mattamyHOMES

Date and Time:
September 21 - 08.35

Proj. No.	16050	06/11/19	A2-16
Scale	1 : 1500	Rev.	

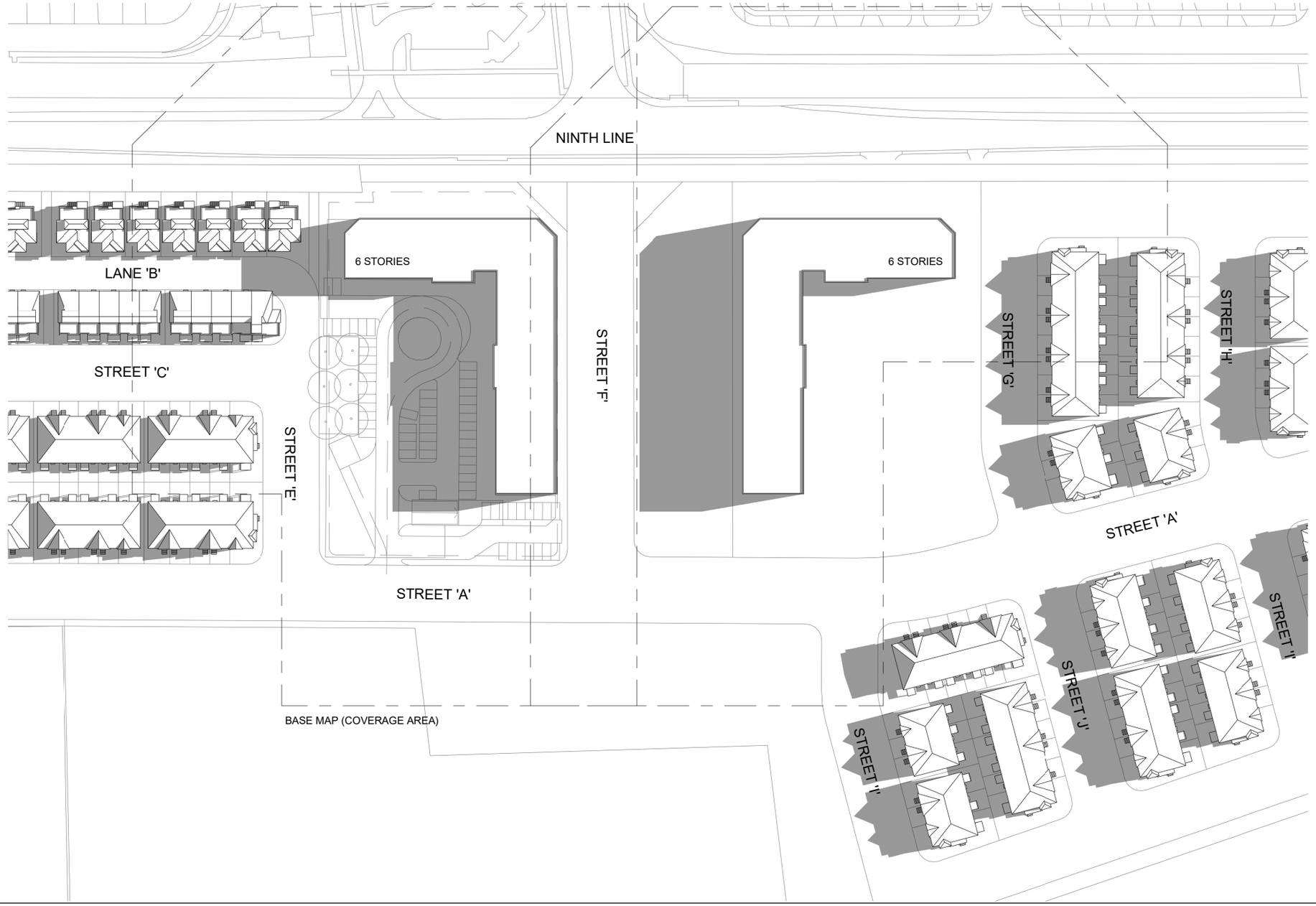

A2 SEP 21 - 09.12

0m 15m 30m 45m 60m 75m

1:1500

Q4A ARCHITECTS

SHADOW STUDY

West Side of Ninth Line, South of Derry Road West, and North of Britannia Road West, Mississauga

mattamyHOMES

Date and Time:
September 21 - 09.12

Proj. No. 16050
Scale 1 : 1500

06/11/19
Rev.

A2-17

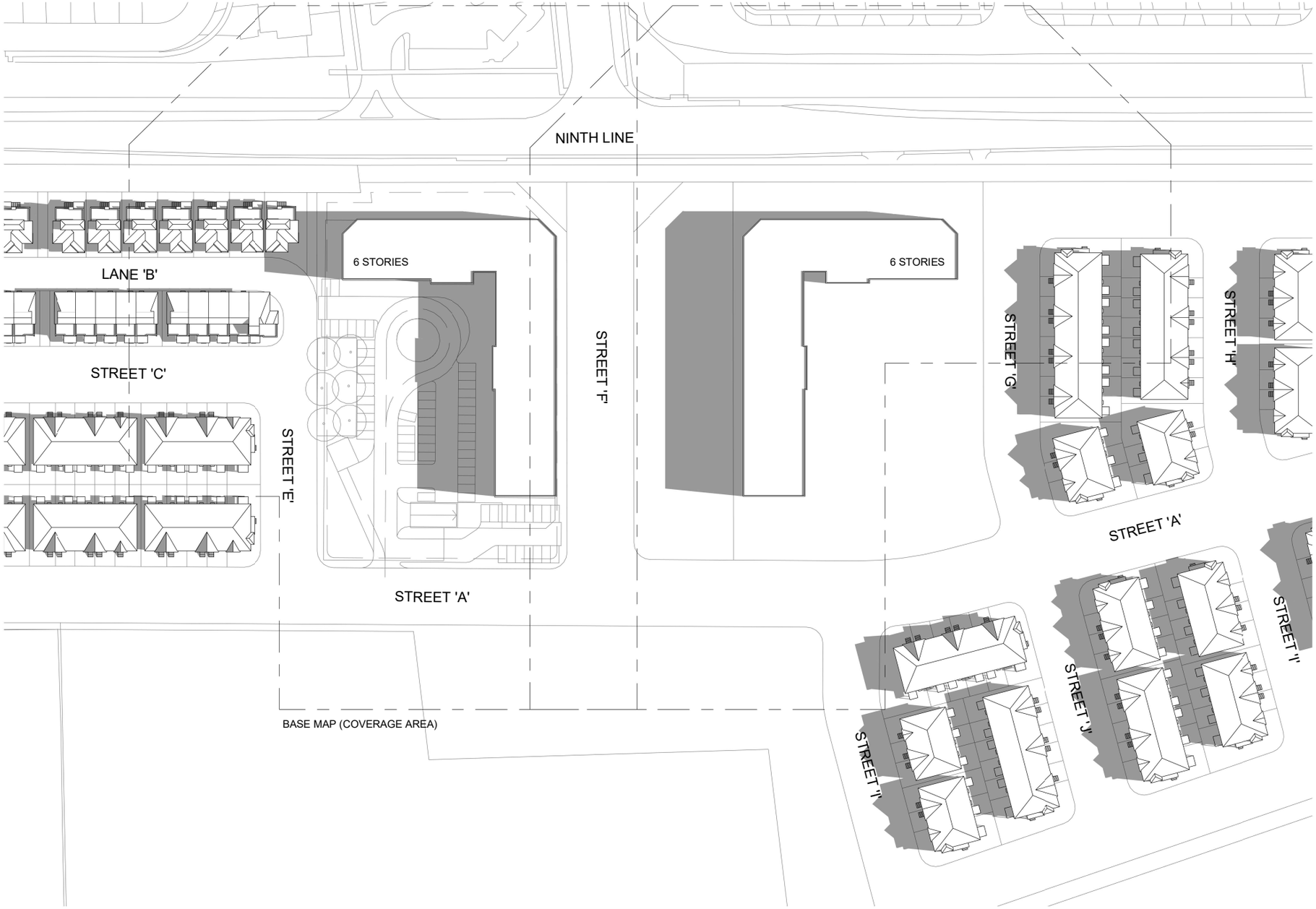

A2 SEP 21 - 10.12

0m 15m 30m 45m 60m 75m

1:1500

Q4A ARCHITECTS

SHADOW STUDY

West Side of Ninth Line, South of Derry Road West, and North of Britannia Road West, Mississauga

mattamyHOMES

Date and Time:
September 21 - 10.12

Proj. No. 16050
Scale 1 : 1500

06/11/19
Rev.

A2-18

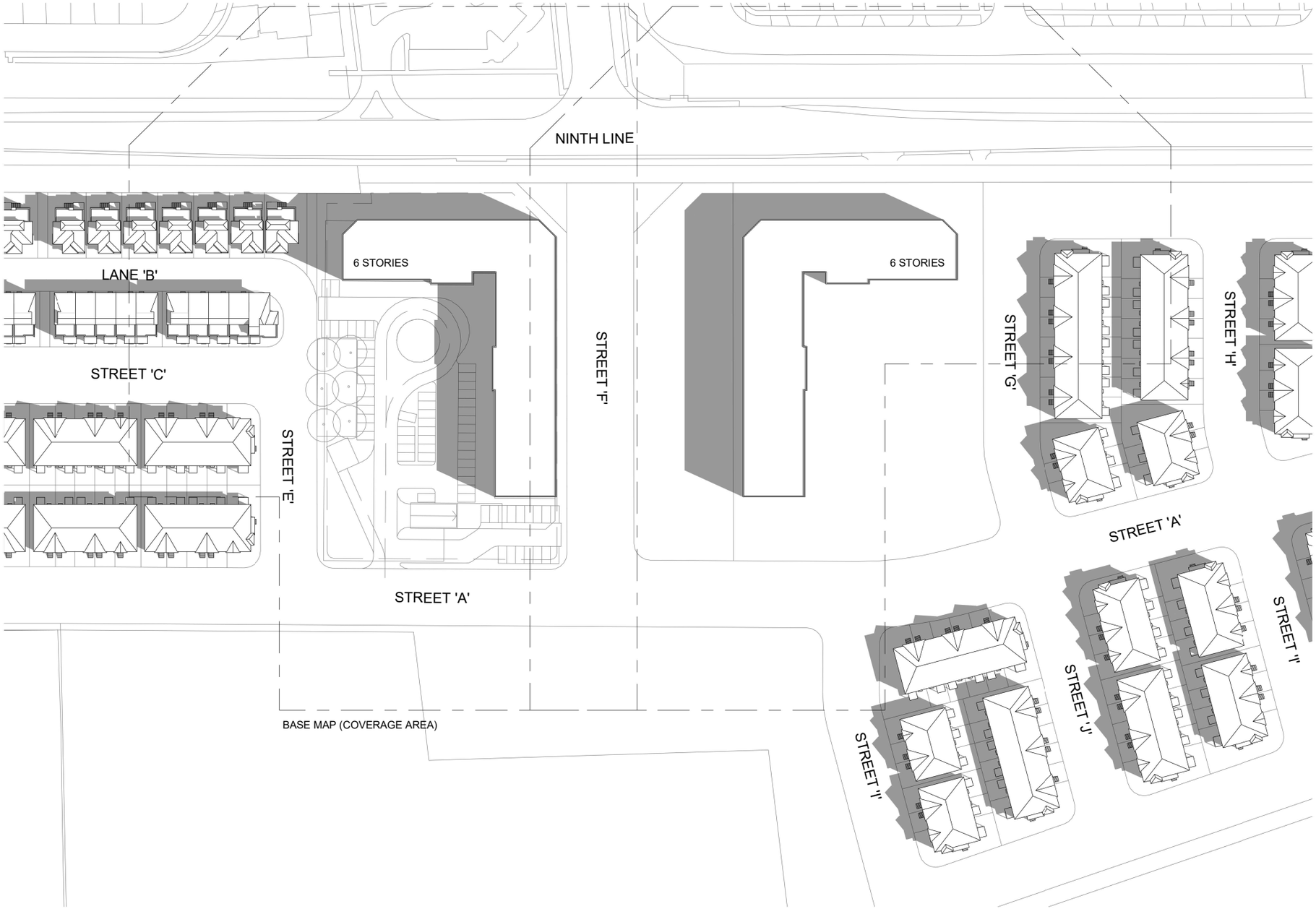

A2 SEP 21 - 11.12

0m 15m 30m 45m 60m 75m

1:1500

Q4A ARCHITECTS

SHADOW STUDY

West Side of Ninth Line, South of Derry Road West, and North of Britannia Road West, Mississauga

mattamyHOMES

Date and Time:
September 21 - 11.12

Proj. No.	16050	06/11/19	A2-19
Scale	1 : 1500	Rev.	

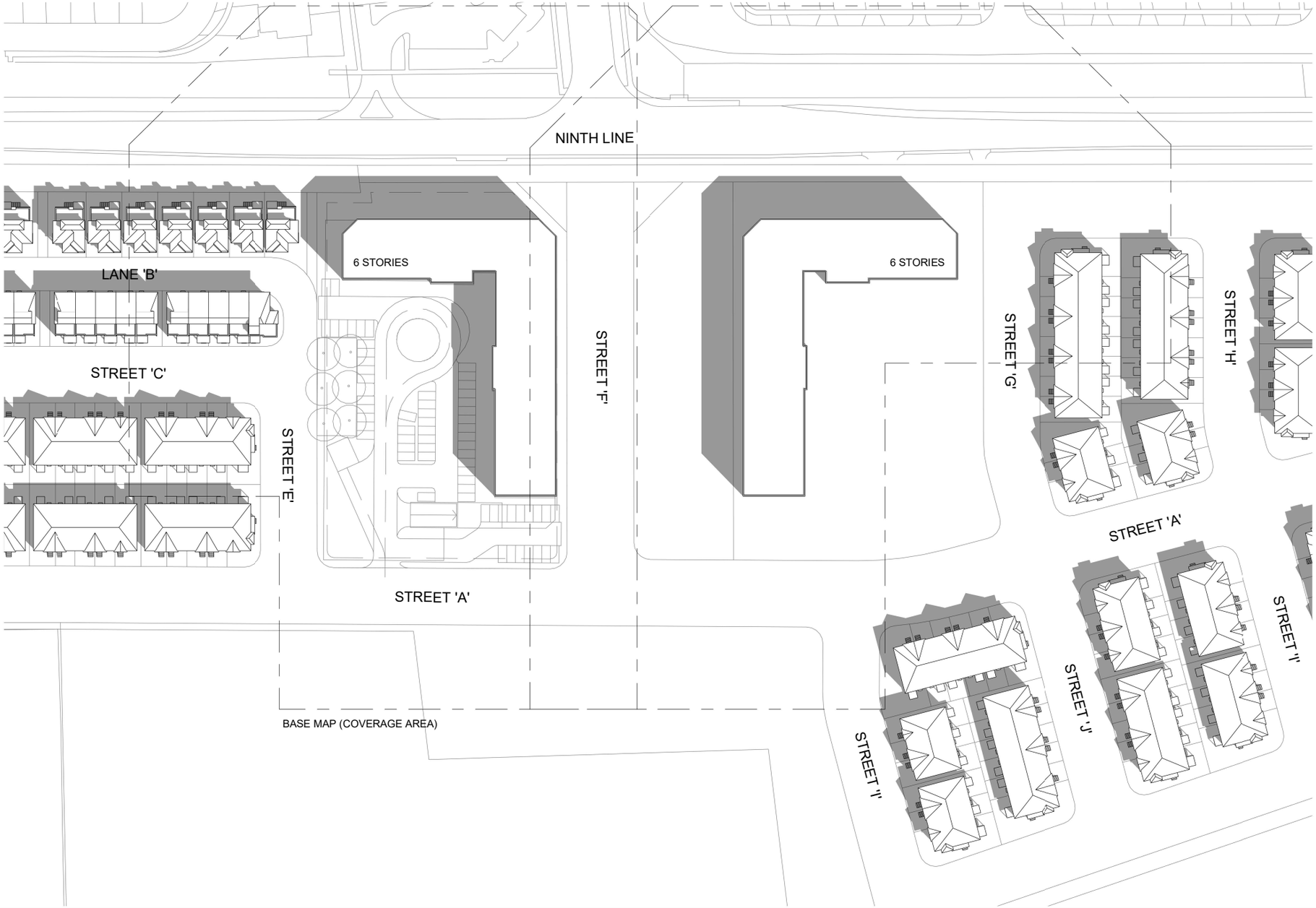

A2 SEP 21 - 12.12

0m 15m 30m 45m 60m 75m

1:1500

Q4A ARCHITECTS

SHADOW STUDY

West Side of Ninth Line, South of Derry Road West, and North of Britannia Road West, Mississauga

mattamyHOMES

Date and Time:
September 21 - 12.12

Proj. No.	16050	06/11/19	A2-20
Scale	1 : 1500	Rev.	

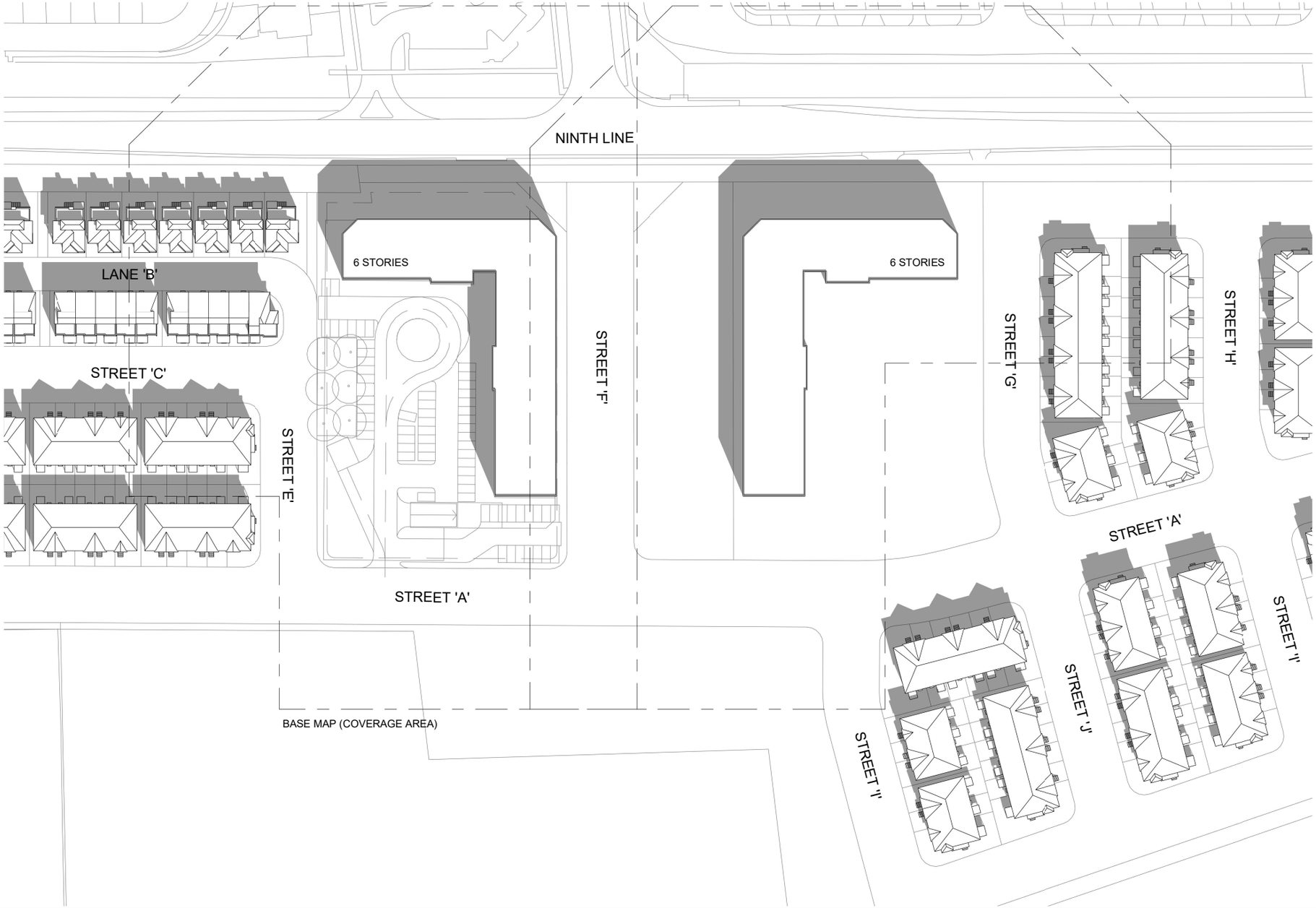

A2 SEP 21 - 13.12 (SN)

0m 15m 30m 45m 60m 75m

1:1500

Q4A ARCHITECTS

SHADOW STUDY

West Side of Ninth Line, South of Derry Road West, and North of Britannia Road West, Mississauga

mattamyHOMES

Date and Time:
September 21 - 13.12 (SN)

Proj. No.	16050	06/11/19	A2-21
Scale	1 : 1500	Rev.	

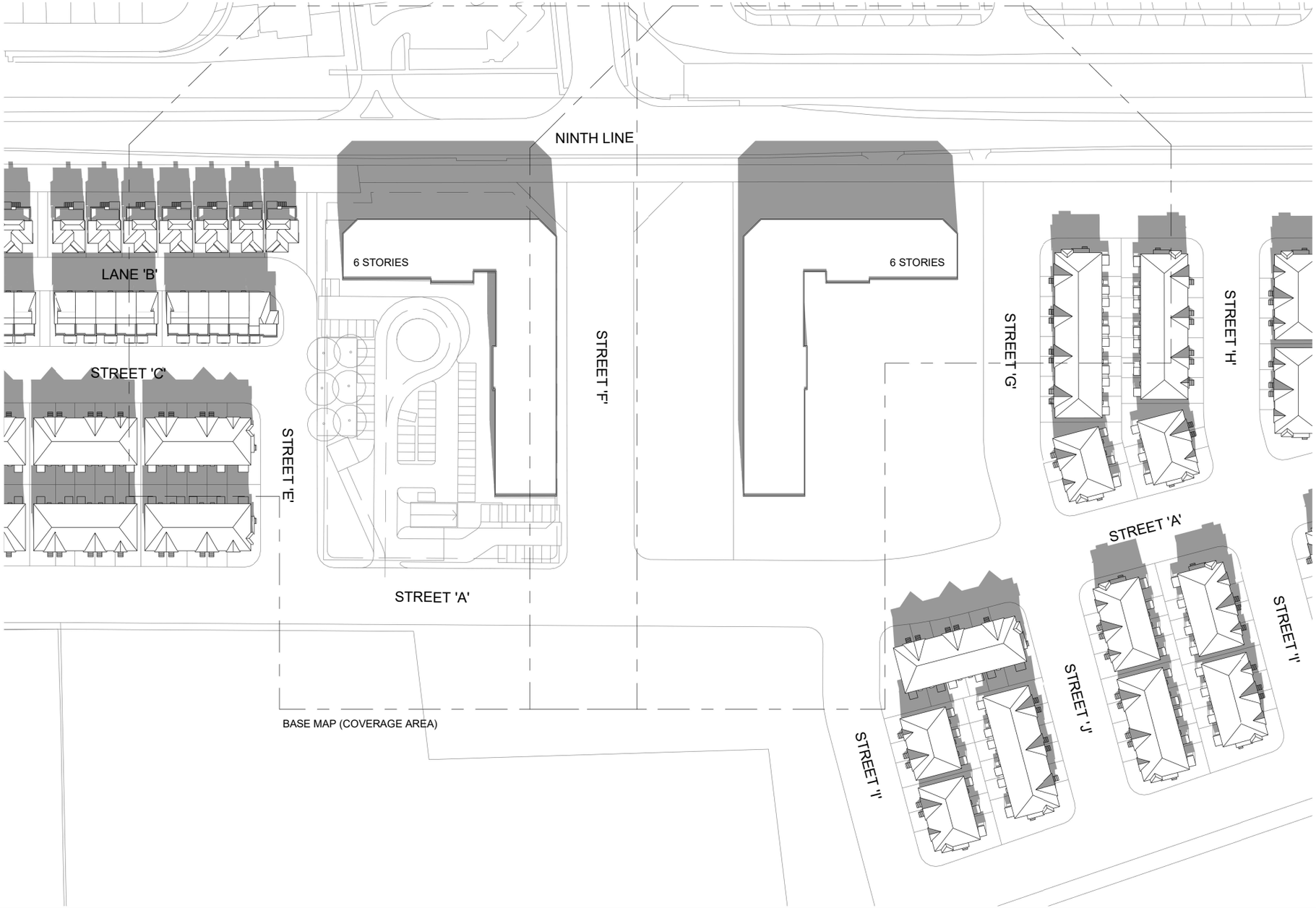

A2 SEP 21 - 14.12

0m 15m 30m 45m 60m 75m

1:1500

Q4A ARCHITECTS

SHADOW STUDY

West Side of Ninth Line, South of Derry Road West, and North of Britannia Road West, Mississauga

mattamyHOMES

Date and Time:
September 21 - 14.12

Proj. No.	16050	06/11/19	A2-22
Scale	1 : 1500	Rev.	

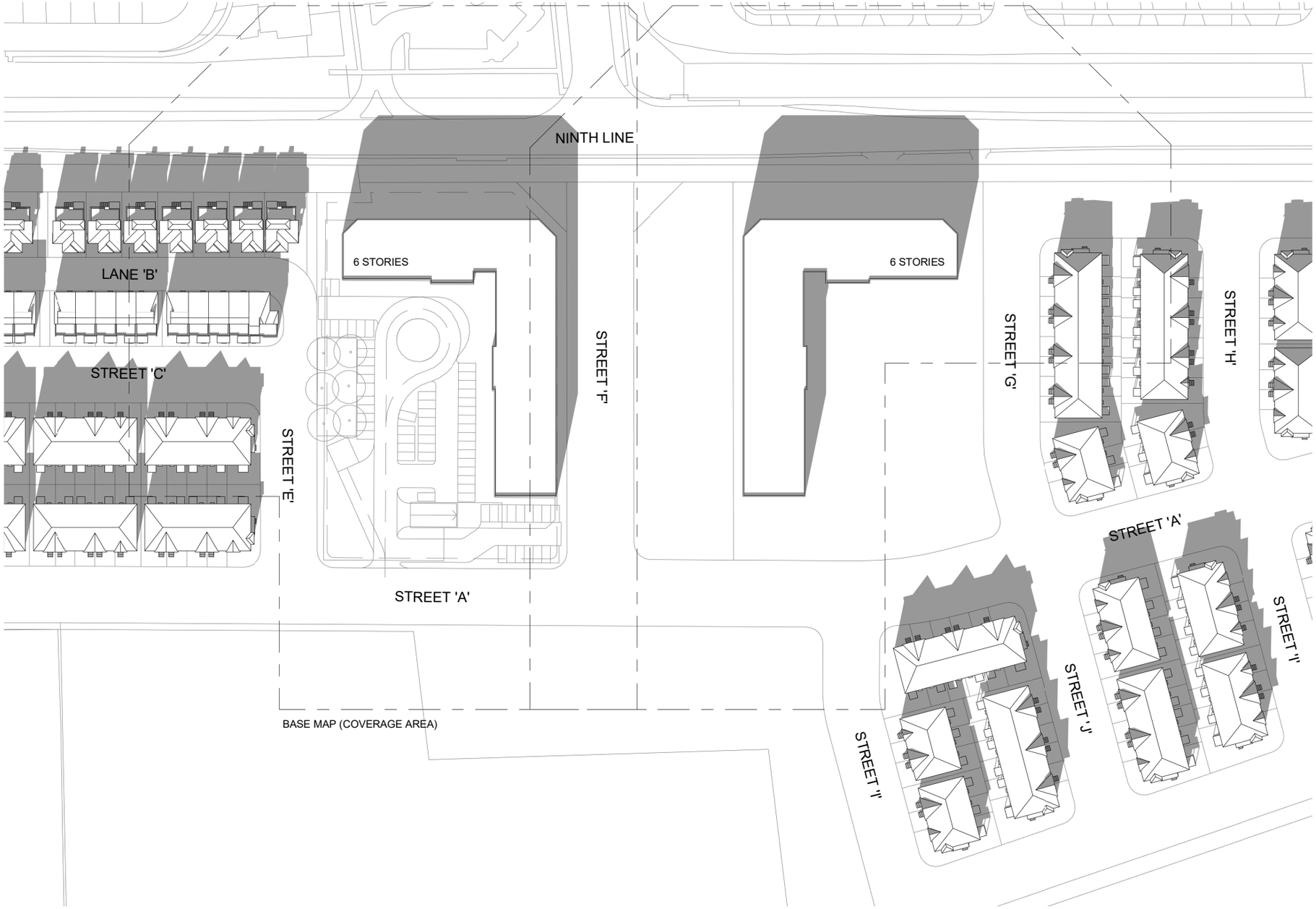

A2 SEP 21 - 15.12

0m 15m 30m 45m 60m 75m

1:1500

Q4A ARCHITECTS

SHADOW STUDY

West Side of Ninth Line, South of Derry Road West, and North of Britannia Road West, Mississauga

mattamyHOMES

Date and Time:
September 21 - 15.12

Proj. No.	16050	06/11/19	A2-23
Scale	1 : 1500	Rev.	

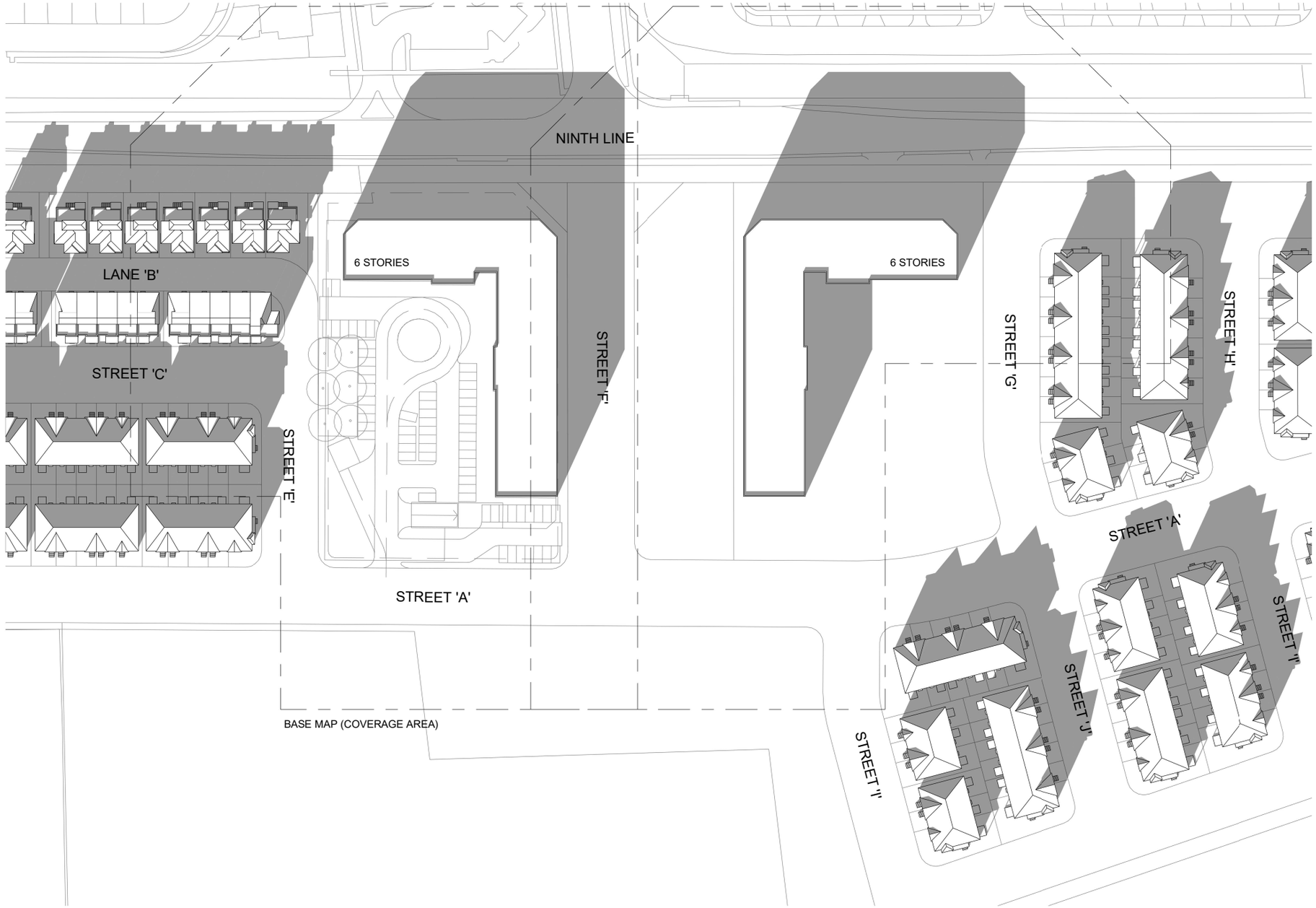

A2 SEP 21 - 16.12

0m 15m 30m 45m 60m 75m

1:1500

Q4A ARCHITECTS

SHADOW STUDY

West Side of Ninth Line, South of Derry Road West, and North of Britannia Road West, Mississauga

mattamyHOMES

Date and Time:
September 21 - 16.12

Proj. No.	16050	06/11/19	A2-24
Scale	1 : 1500	Rev.	

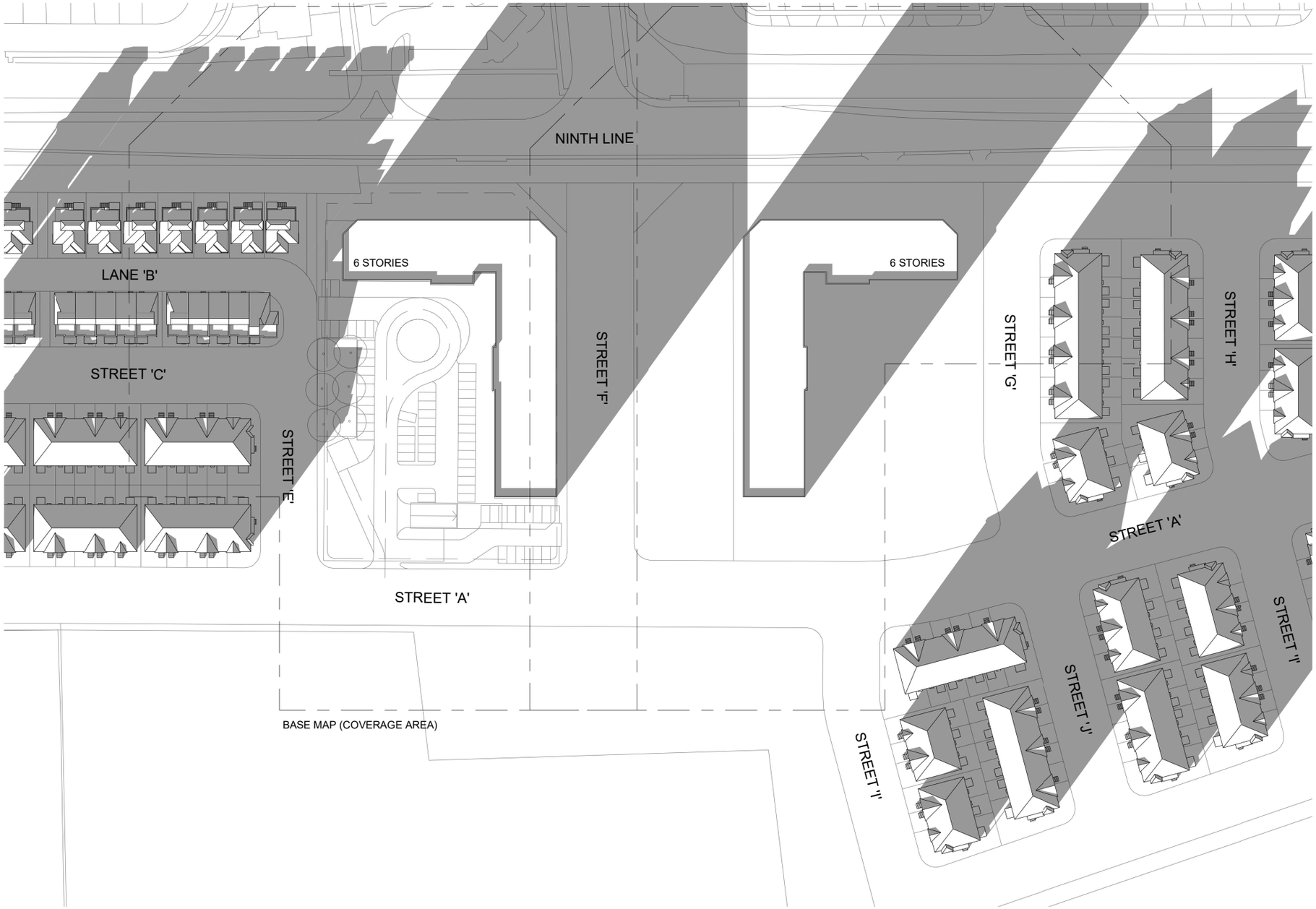

A2 SEP 21 - 17.12

0m 15m 30m 45m 60m 75m

1:1500

Q4A ARCHITECTS

SHADOW STUDY

West Side of Ninth Line, South of Derry Road West, and North of Britannia Road West, Mississauga

mattamyHOMES

Date and Time:
September 21 - 17.12

Proj. No.	16050	06/11/19	A2-25
Scale	1 : 1500	Rev.	

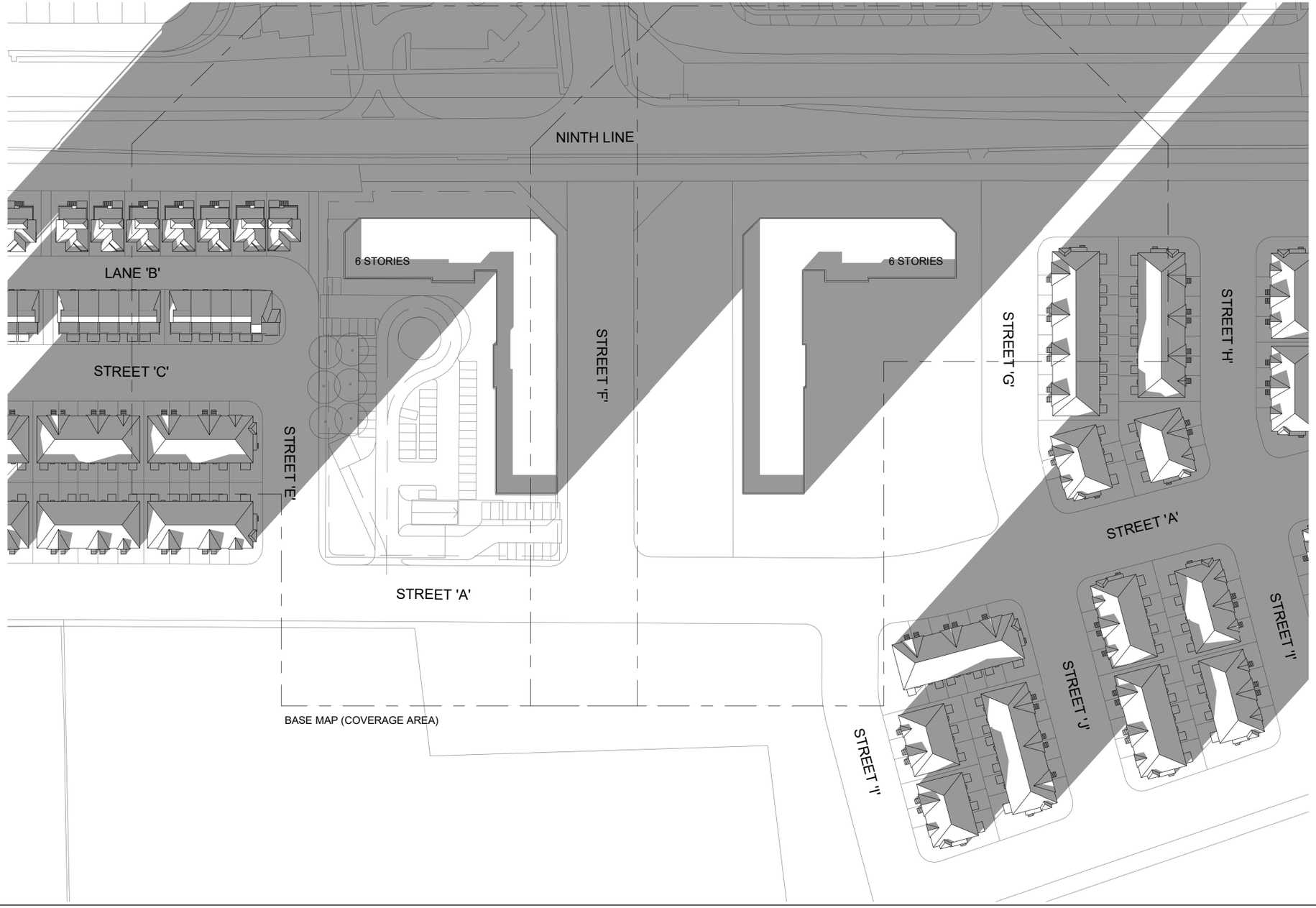

A2 SEP 21 - 17.48

0m 15m 30m 45m 60m 75m

1:1500

Q4A ARCHITECTS

SHADOW STUDY

West Side of Ninth Line, South of Derry Road West, and North of Britannia Road West, Mississauga

mattamyHOMES

Date and Time:
September 21 - 17.48

Proj. No.	16050	06/11/19	A2-26
Scale	1 : 1500	Rev.	

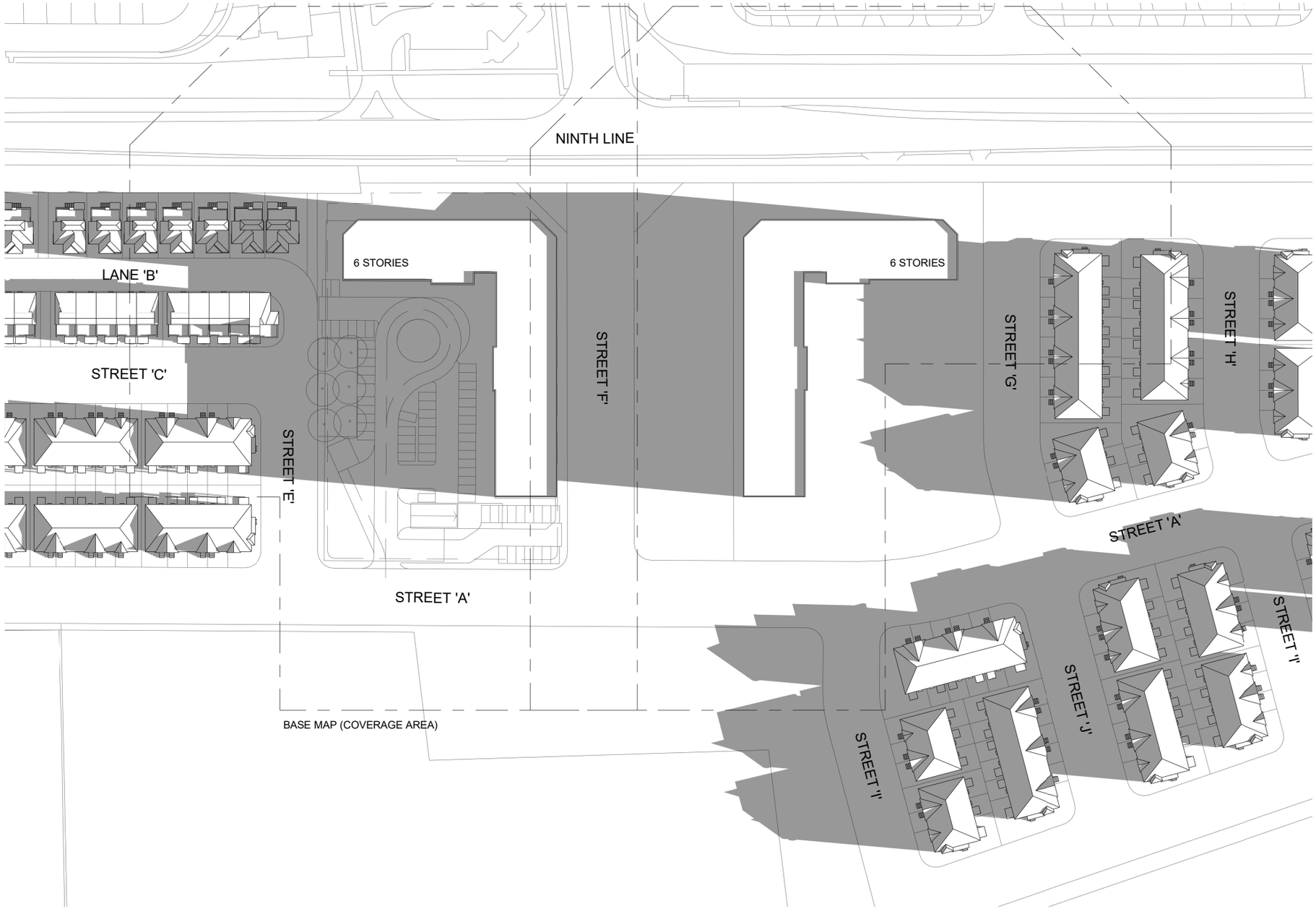

A2 DEC 21 - 09.19

0m 15m 30m 45m 60m 75m

1:1500

Q4A ARCHITECTS

SHADOW STUDY

West Side of Ninth Line, South of Derry Road West, and North of Britannia Road West, Mississauga

mattamyHOMES

Date and Time:
December 21 - 09.19

Proj. No. 16050
Scale 1 : 1500

06/11/19
Rev.

A2-27

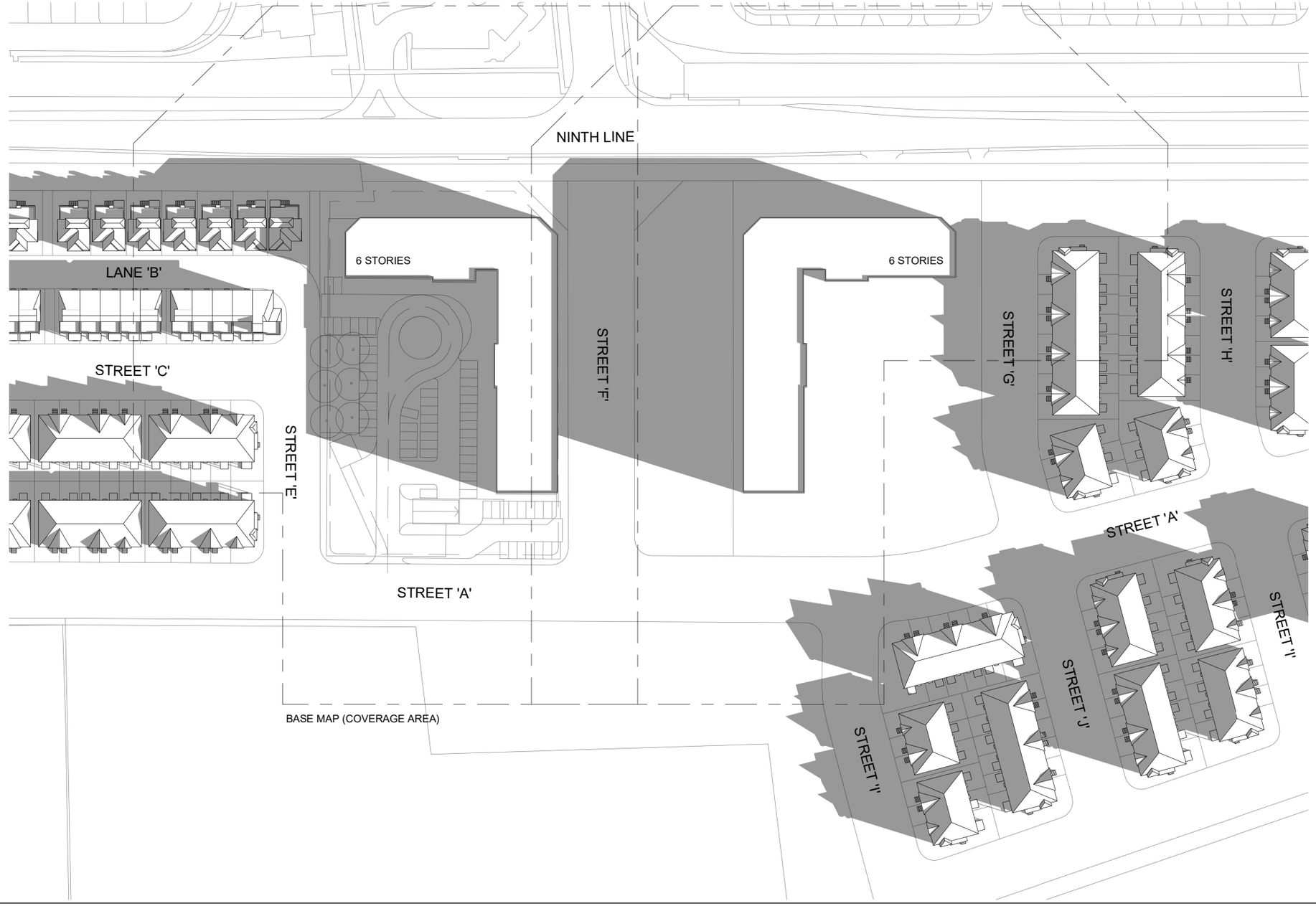

A2 DEC 21 - 10.17

0m 15m 30m 45m 60m 75m

1:1500

Q4A ARCHITECTS

SHADOW STUDY

West Side of Ninth Line, South of Derry Road West, and North of Britannia Road West, Mississauga

mattamyHOMES

Date and Time:
December 21 - 10.17

Proj. No.	16050	06/11/19	A2-28
Scale	1 : 1500	Rev.	

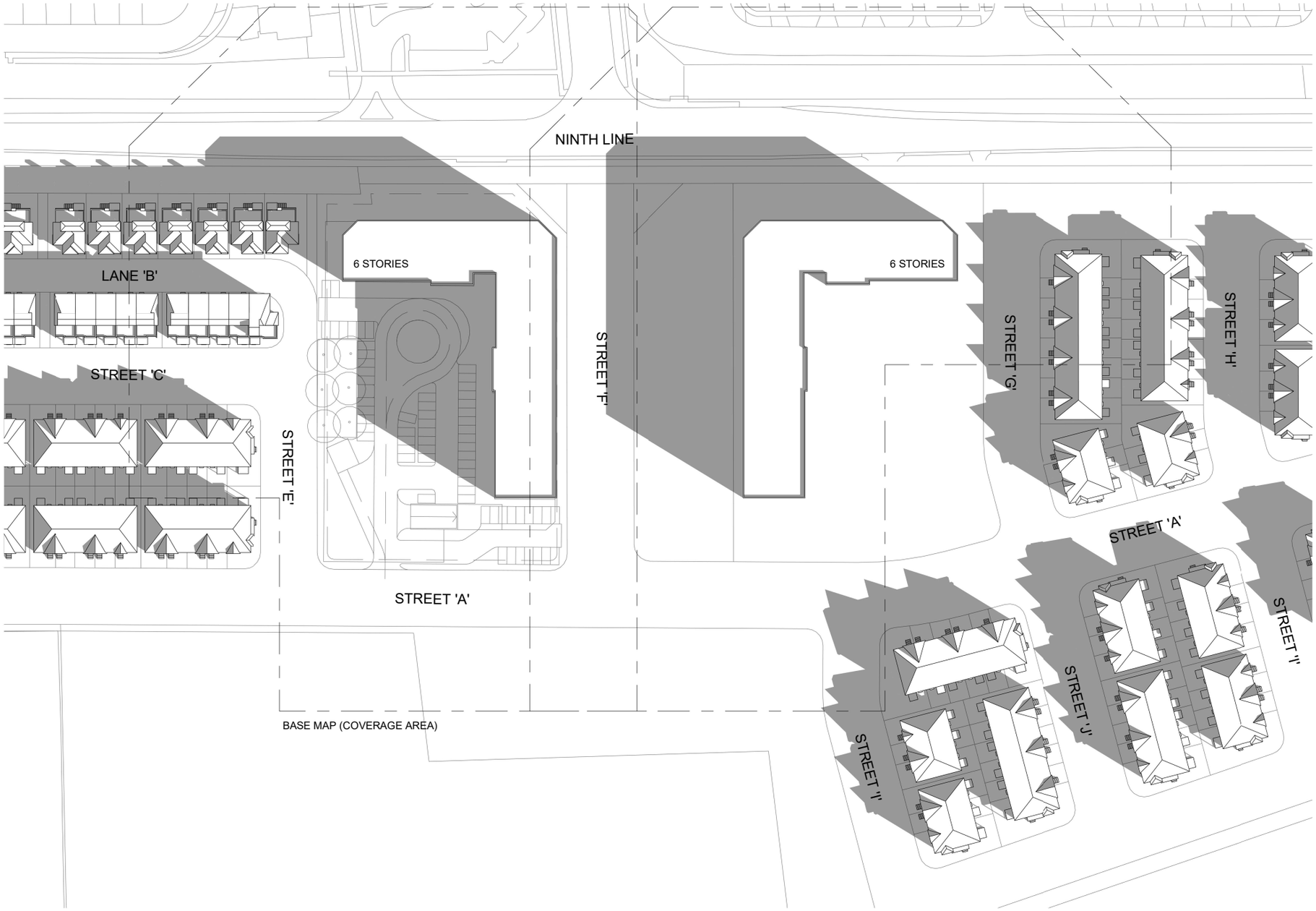

A2 DEC 21 - 11.17

0m 15m 30m 45m 60m 75m

1:1500

Q4A ARCHITECTS

SHADOW STUDY

West Side of Ninth Line, South of Derry Road West, and North of Britannia Road West, Mississauga

mattamyHOMES

Date and Time:
December 21 - 11.17

Proj. No.	16050	06/11/19	A2-29
Scale	1 : 1500	Rev.	

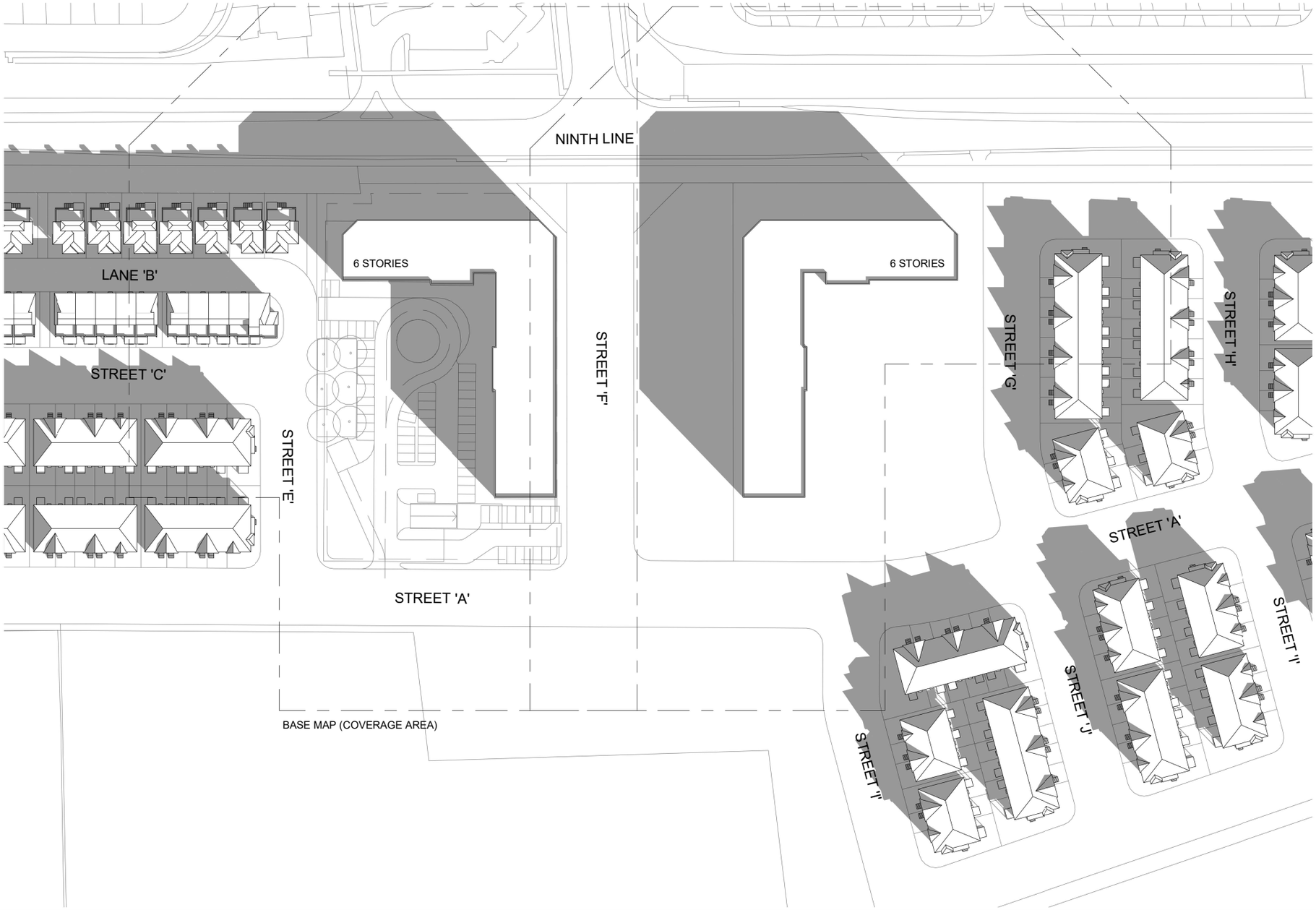

A2 DEC 21 - 12.17 (SN)

0m 15m 30m 45m 60m 75m

1:1500

Q4A ARCHITECTS

SHADOW STUDY

West Side of Ninth Line, South of Derry Road West, and North of Britannia Road West, Mississauga

mattamyHOMES

Date and Time:
December 21 - 12.17 (SN)

Proj. No.	16050	06/11/19	A2-30
Scale	1 : 1500	Rev.	

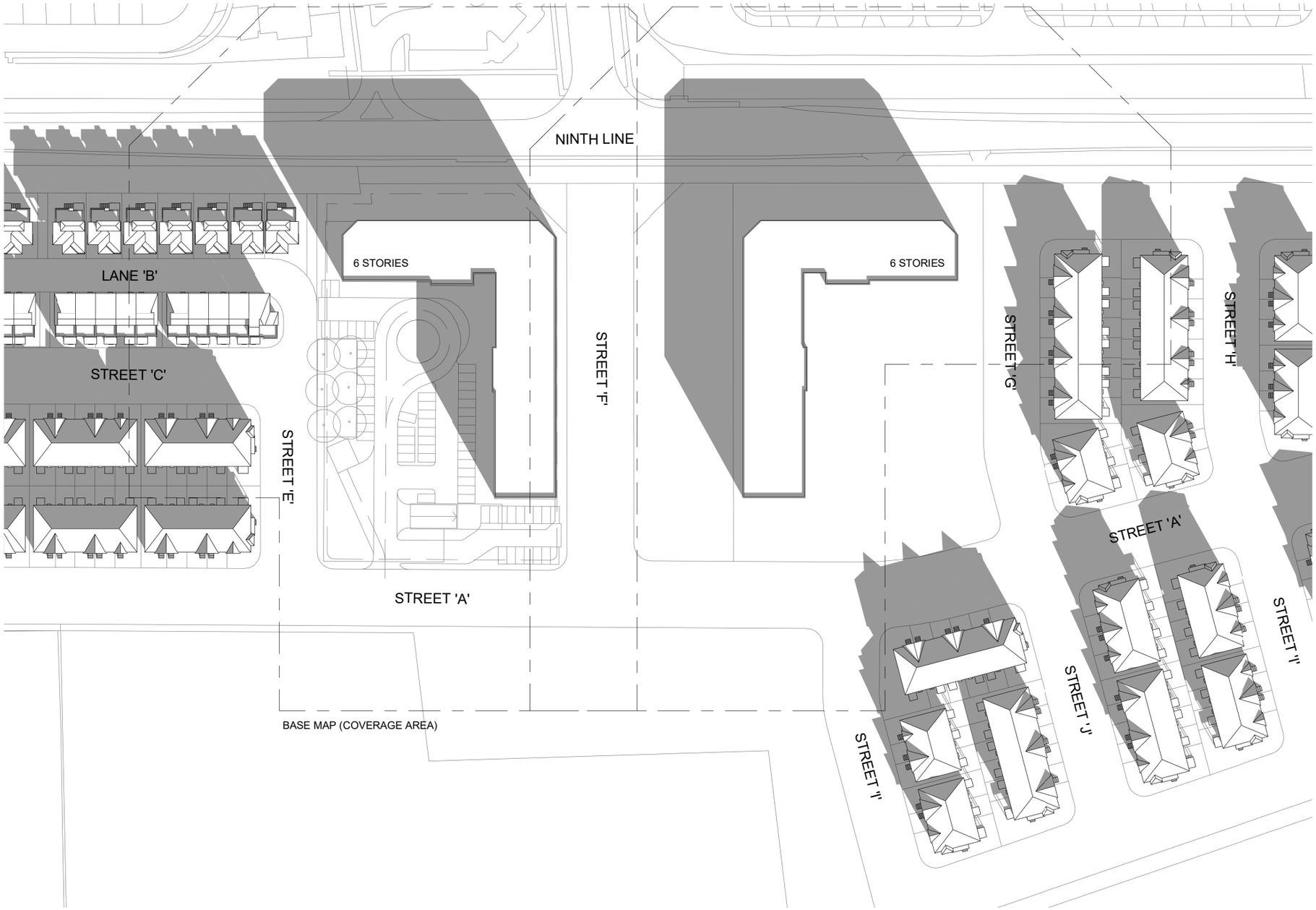

A2 DEC 21 - 03.17

0m 15m 30m 45m 60m 75m

1:1500

Q4A ARCHITECTS

SHADOW STUDY

West Side of Ninth Line, South of Derry Road West, and North of Britannia Road West, Mississauga

mattamyHOMES

Date and Time:
December 21 - 13.17

Proj. No.	16050	06/11/19	A2-31
Scale	1 : 1500	Rev.	

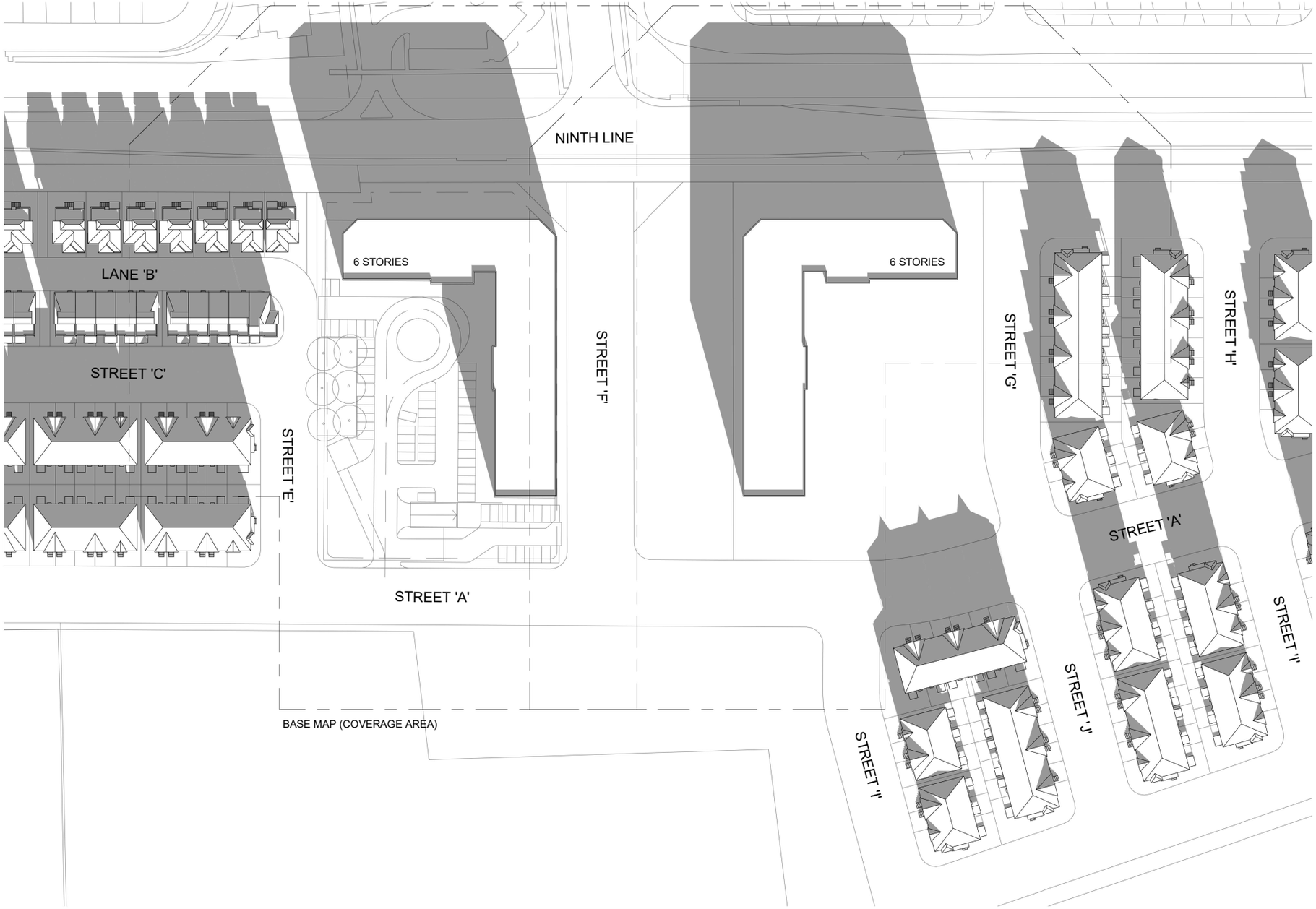

A2 DEC 21 - 14.17

0m 15m 30m 45m 60m 75m

1:1500

Q4A ARCHITECTS

SHADOW STUDY

West Side of Ninth Line, South of Derry Road West, and North of Britannia Road West, Mississauga

mattamyHOMES

Date and Time:
December 21 - 14.17

Proj. No.	16050	06/11/19	A2-32
Scale	1 : 1500	Rev.	

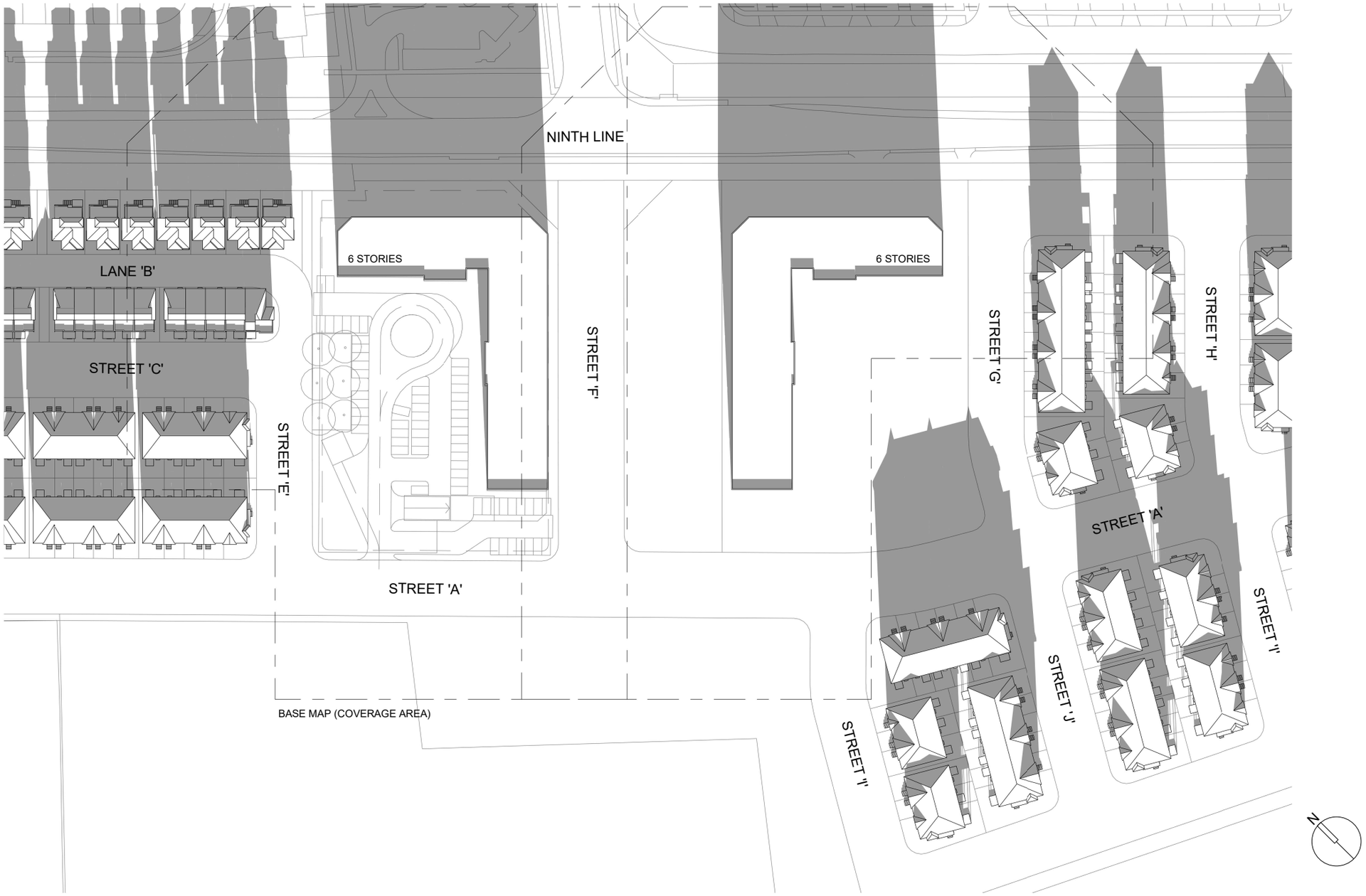

A2 DEC 21 - 15.15

0m 15m 30m 45m 60m 75m

1:1500

Q4A ARCHITECTS

SHADOW STUDY

West Side of Ninth Line, South of Derry Road West, and North of Britannia Road West, Mississauga

mattamyHOMES

Date and Time:
December 21 - 15.15

Proj. No.	16050	06/11/19	A2-33
Scale	1 : 1500	Rev.	

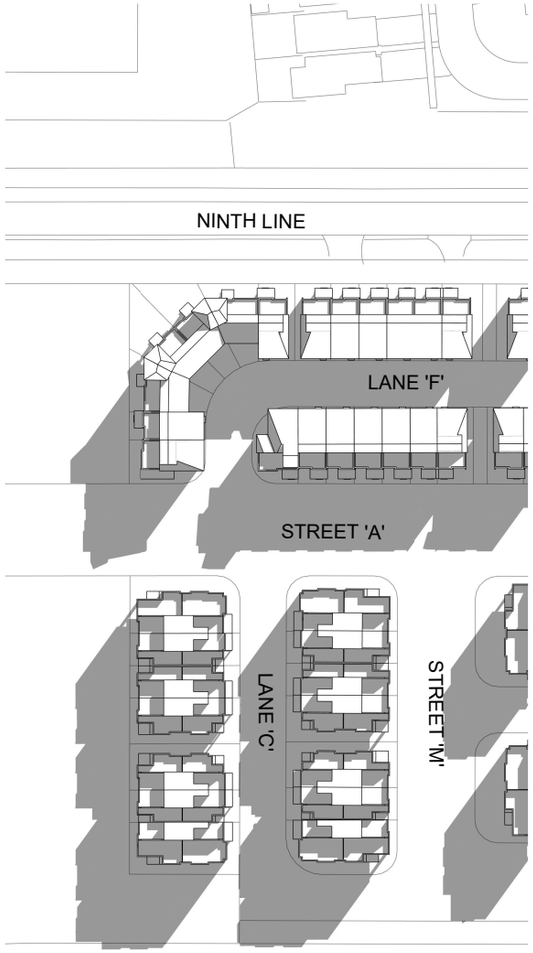

A3 JUNE 21 - 07.07

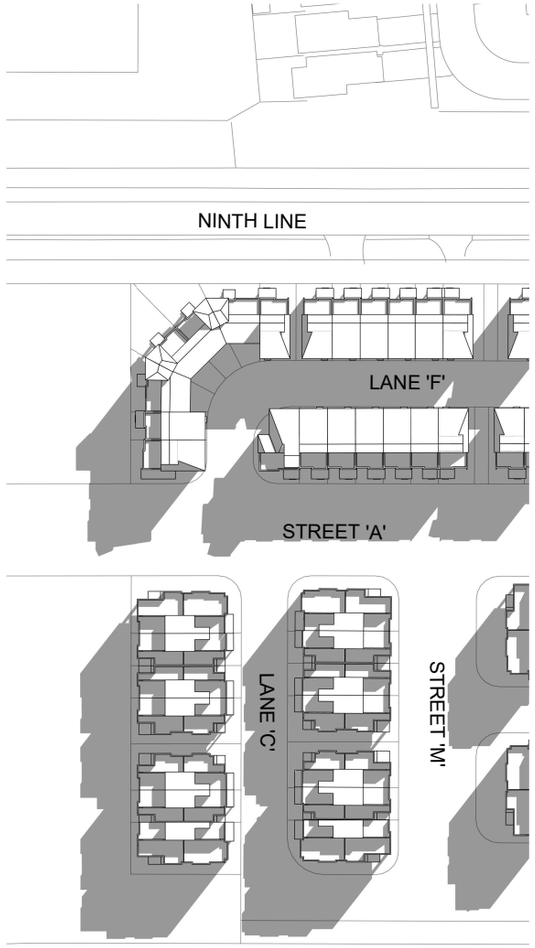

A3 JUNE 21 - 07.20

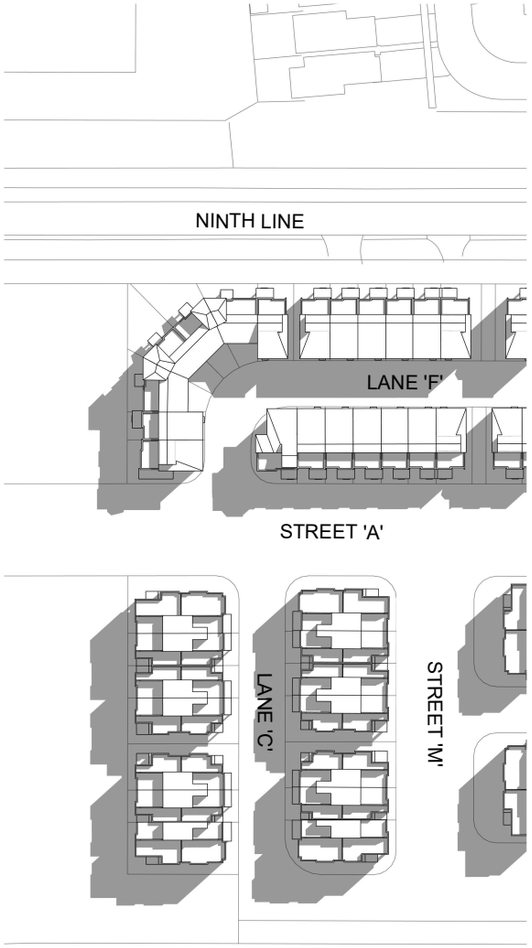

A3 JUNE 21 - 08.20

0m 15m 30m 45m 60m 75m

1:1500

N

Q4A ARCHITECTS

SHADOW STUDY

West Side of Ninth Line, South of Derry Road West, and North of Britannia Road West, Mississauga

mattamyHOMES

Date and Time:
June 21 - 07.07/07.20/8.20

Proj. No.	16050	06/11/19	
Scale	1 : 1500	Rev.	

A3-01

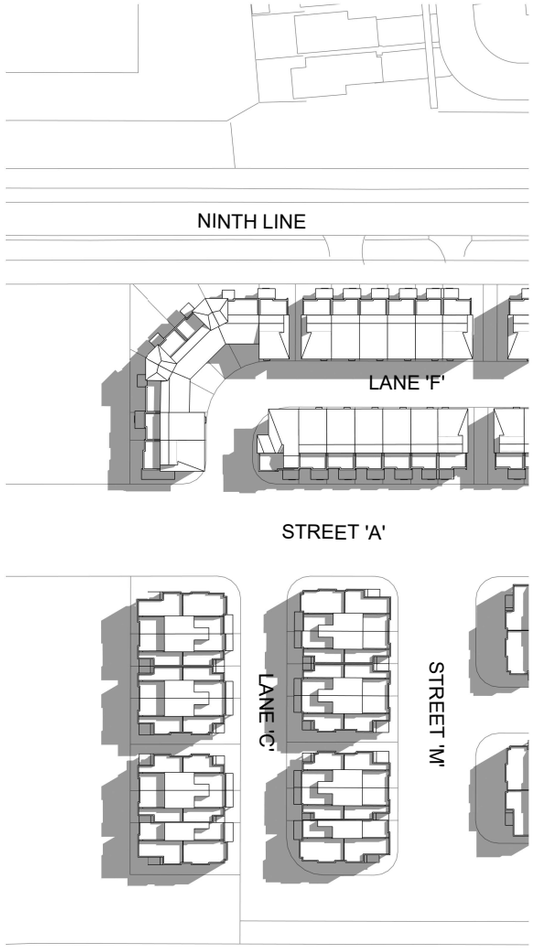

A3 JUNE 21 - 09.20

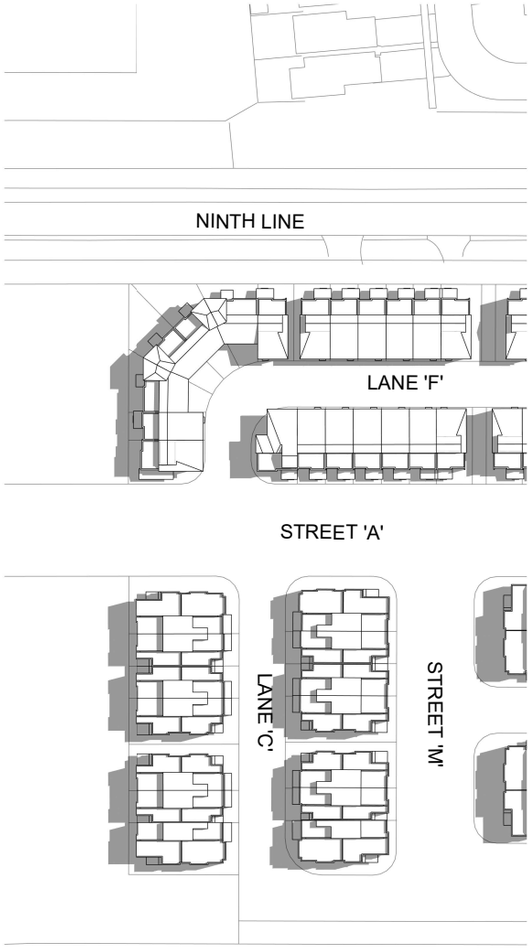

A3 JUNE 21 - 10.20

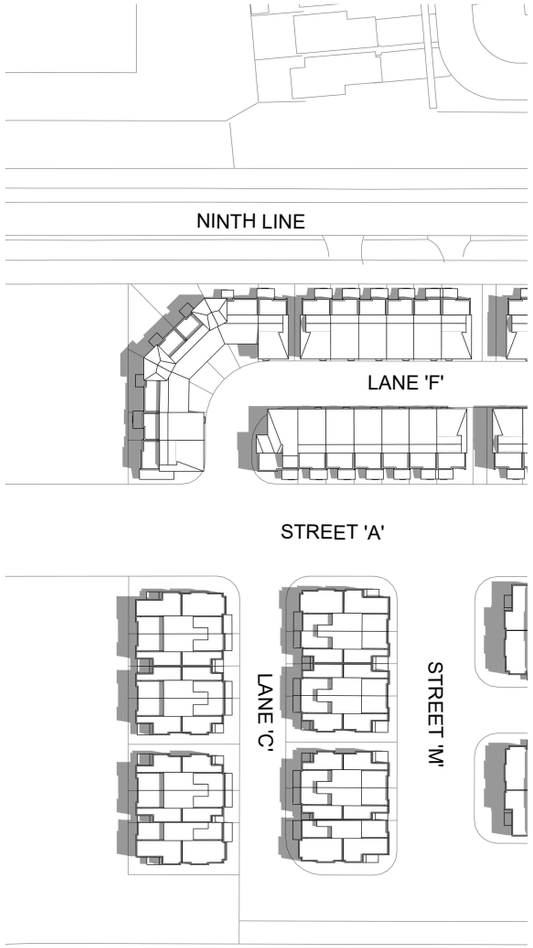

A3 JUNE 21 - 11.20

0m 15m 30m 45m 60m 75m

1:1500

N

Q4A ARCHITECTS

SHADOW STUDY

West Side of Ninth Line, South of Derry Road West, and North of Britannia Road West, Mississauga

mattamyHOMES

Date and Time:
June 21 -
09.20/10.20/11.20

Proj. No.	16050	06/11/19	
Scale	1 : 1500	Rev.	

A3-02

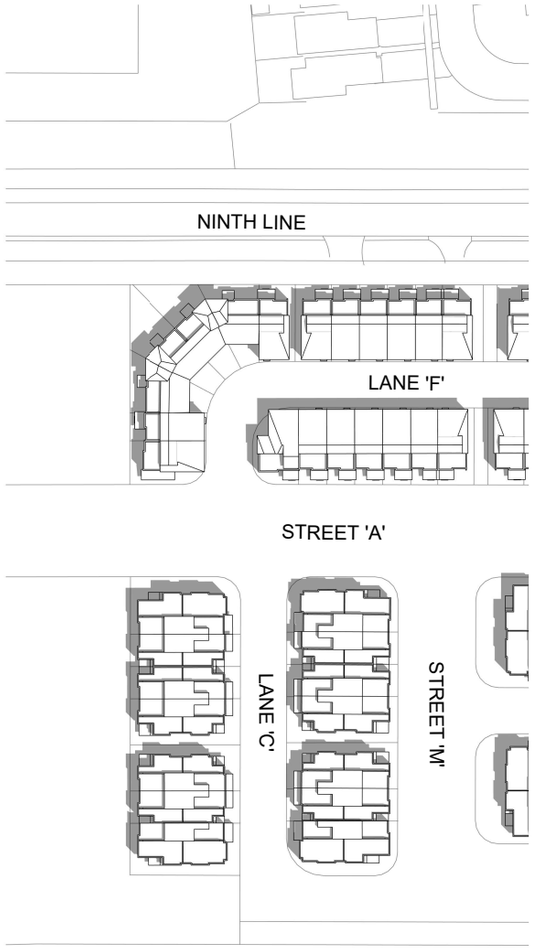

A3 JUNE 21 - 12.20

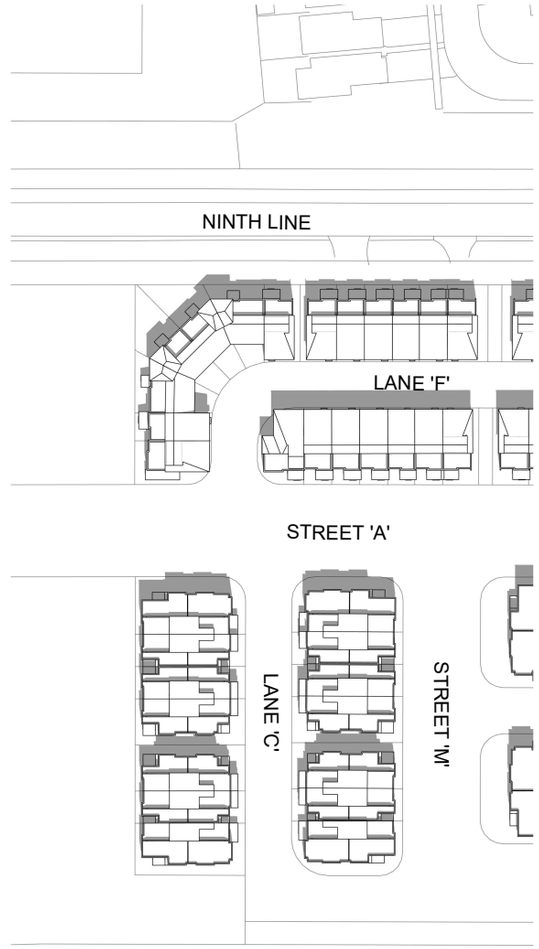

A3 JUNE 21 - 13.20 (SN)

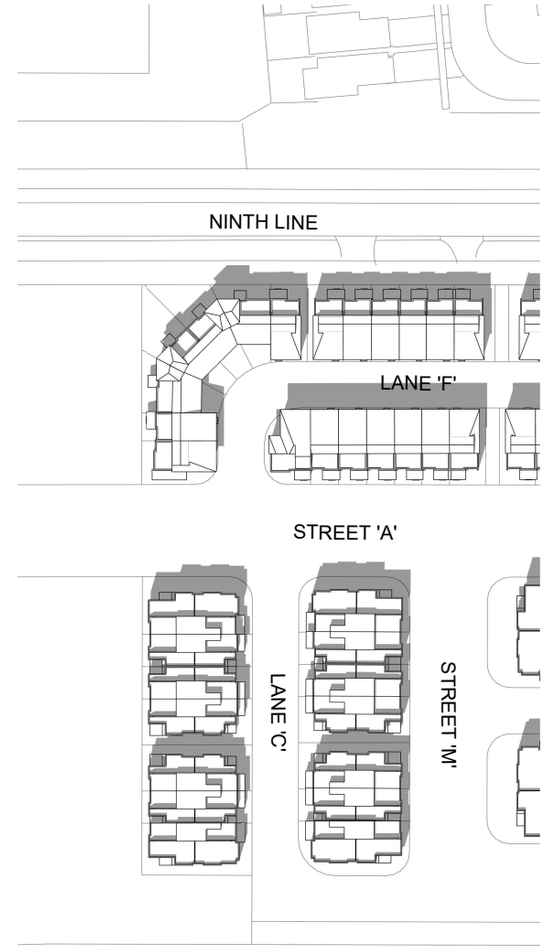

A3 JUNE 21 - 14.20

0m 15m 30m 45m 60m 75m

1:1500

N

Q4A ARCHITECTS

SHADOW STUDY

West Side of Ninth Line, South of Derry Road West, and North of Britannia Road West, Mississauga

mattamyHOMES

Date and Time:
June 21
12.20/13.20(SN)/14.20

Proj. No. 16050
Scale 1 : 1500

06/11/19
Rev.

A3-03

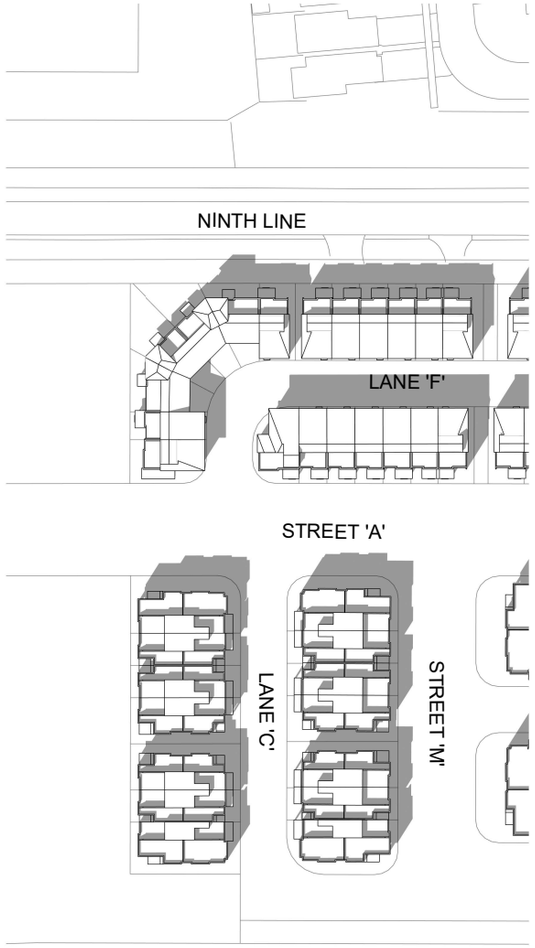

A3 JUNE 21 - 15.20

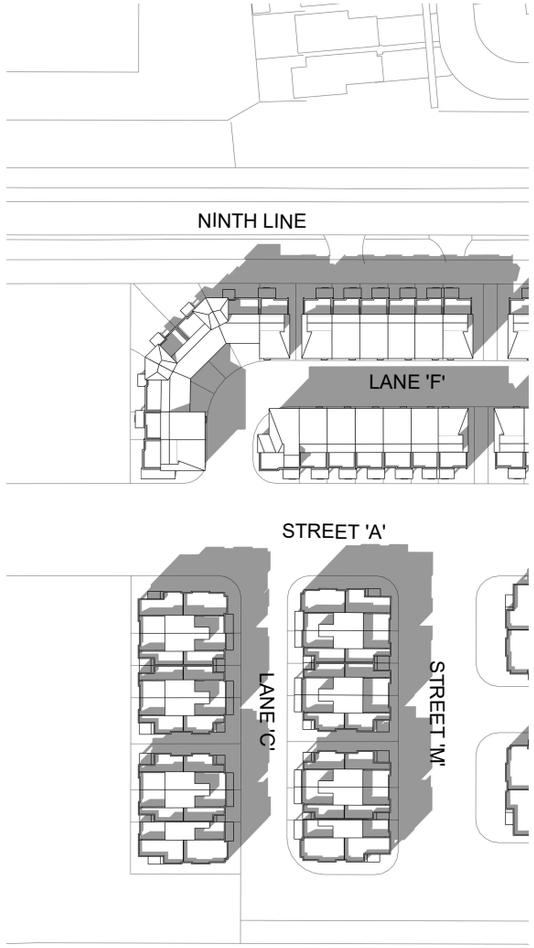

A3 JUNE 21 - 16.20

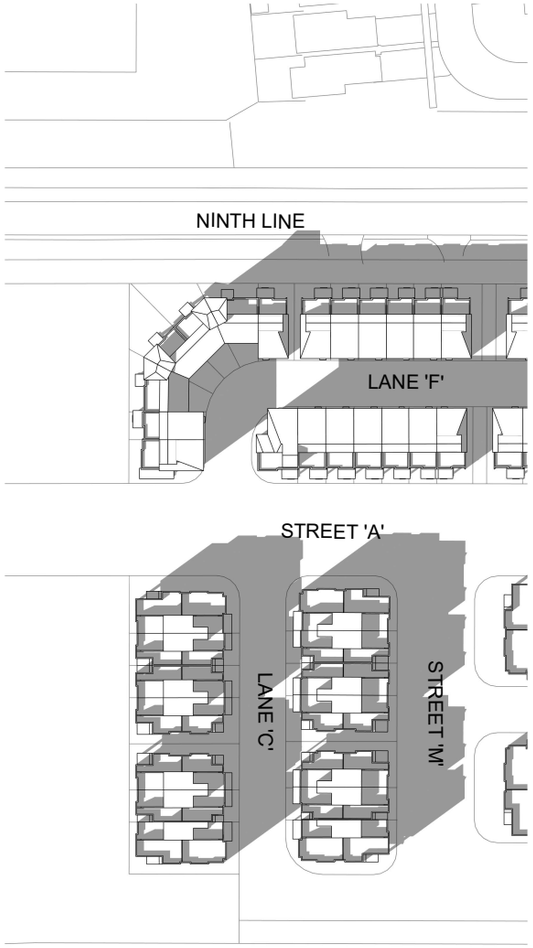

A3 JUNE 21 - 17.20

0m 15m 30m 45m 60m 75m

1:1500

N

Q4A ARCHITECTS

SHADOW STUDY

West Side of Ninth Line, South of Derry Road West, and North of Britannia Road West, Mississauga

mattamyHOMES

Date and Time:
June 21 15.20/16.20/17.20

Proj. No.	16050	06/11/19	
Scale	1 : 1500	Rev.	

A3-04

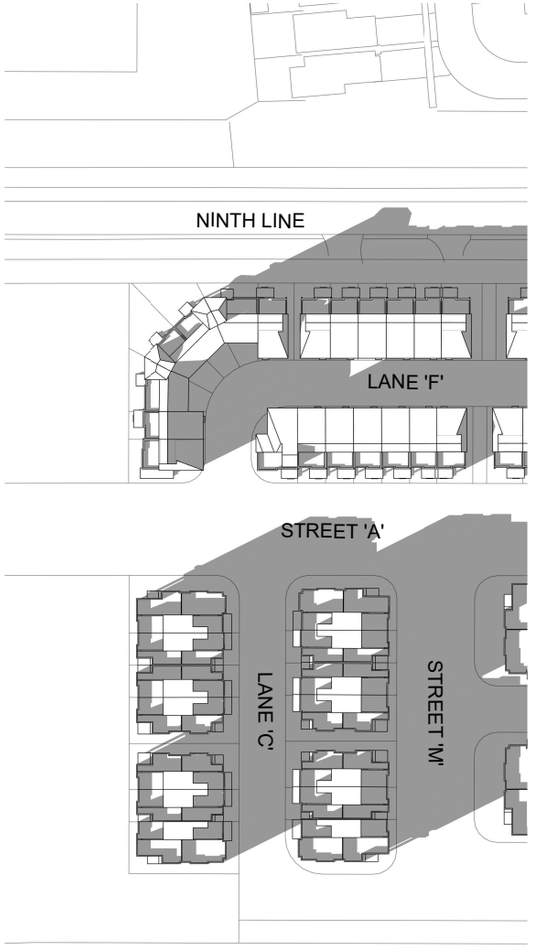

A3 JUNE 21 - 18.20

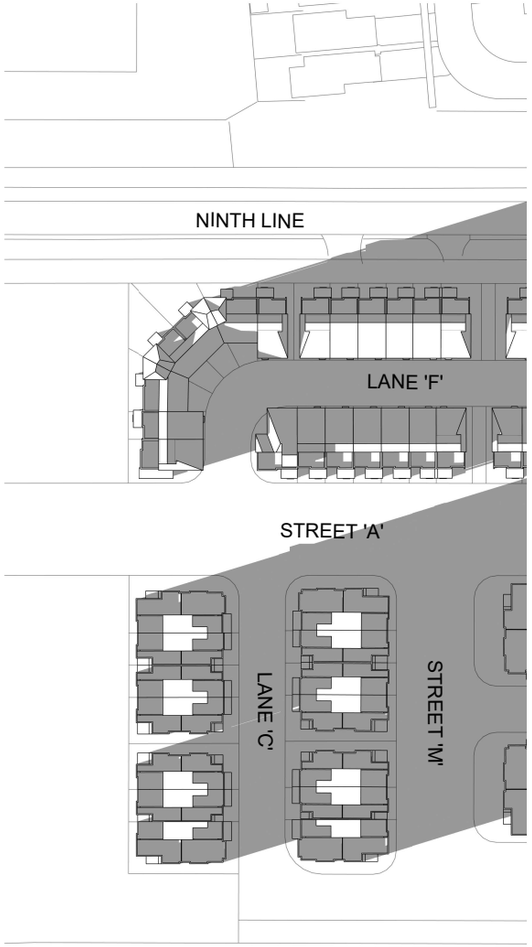

A3 JUNE 21 - 19.20

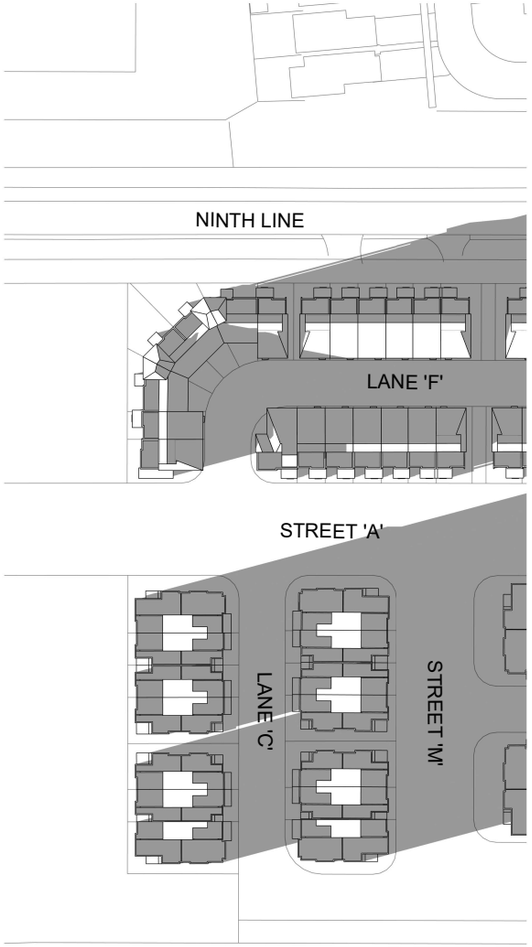

A3 JUNE 21 - 19.33

0m 15m 30m 45m 60m 75m

1:1500

N

Q4A ARCHITECTS

SHADOW STUDY

West Side of Ninth Line, South of Derry Road West, and North of Britannia Road West, Mississauga

mattamyHOMES

Date and Time:
June 21 18.20/19.20/19.33

Proj. No. 16050
Scale 1 : 1500

06/11/19
Rev.

A3-05

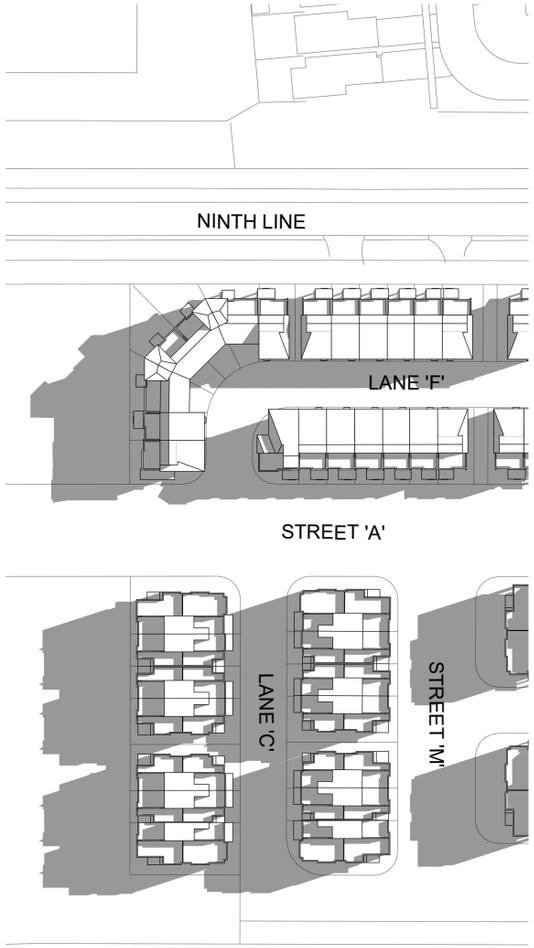

A3 SEP 21 - 08.35

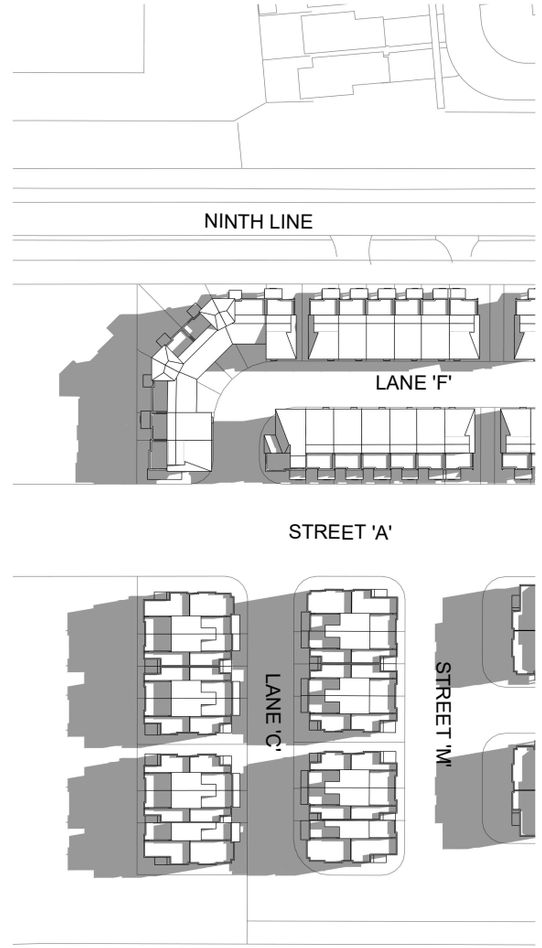

A3 SEP 21 - 09.12

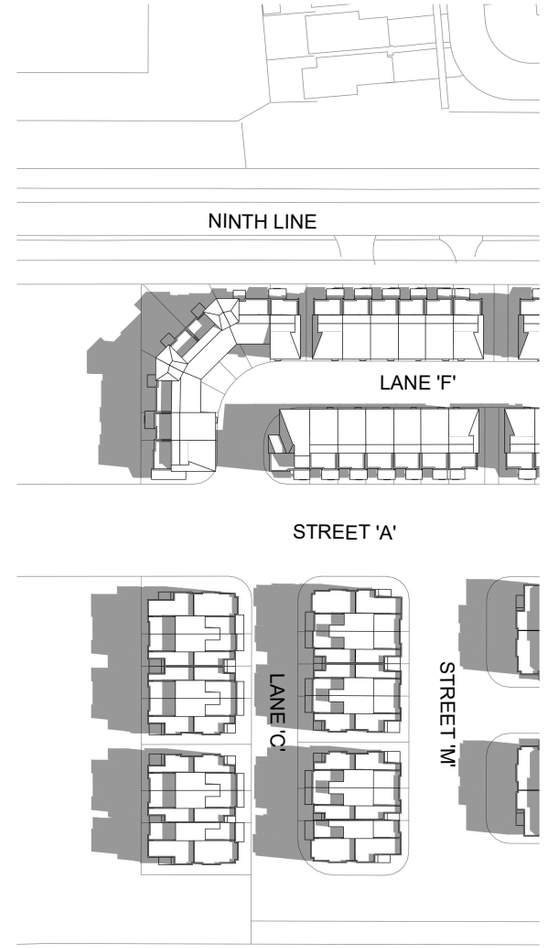

A3 SEP 21 - 10.12

0m 15m 30m 45m 60m 75m

1:1500

Q4A ARCHITECTS

SHADOW STUDY

West Side of Ninth Line, South of Derry Road West, and North of Britannia Road West, Mississauga

mattamyHOMES

Date and Time:
September 21 - 08.35/9.12/10.12

Proj. No.	16050	06/11/19	
Scale	1 : 1500	Rev.	

A3-06

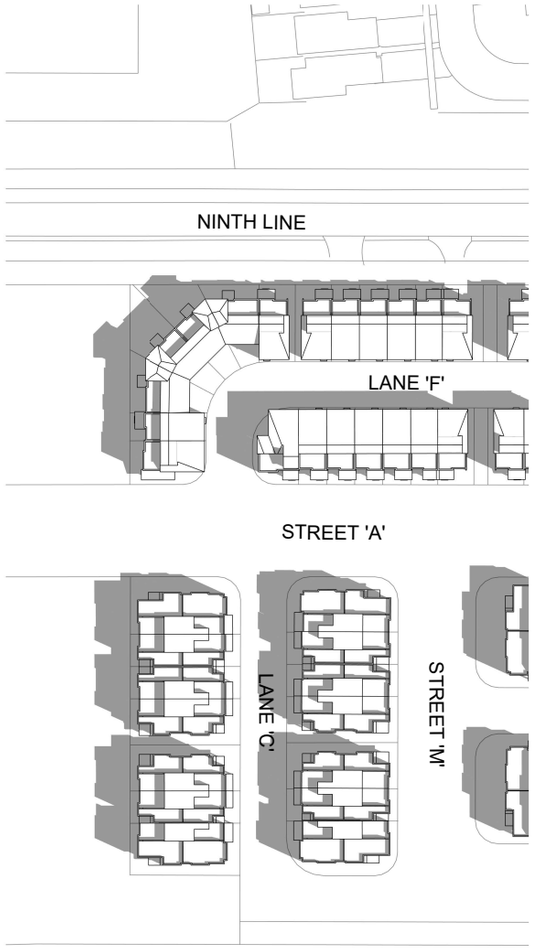

A3 SEP 21 - 11.12

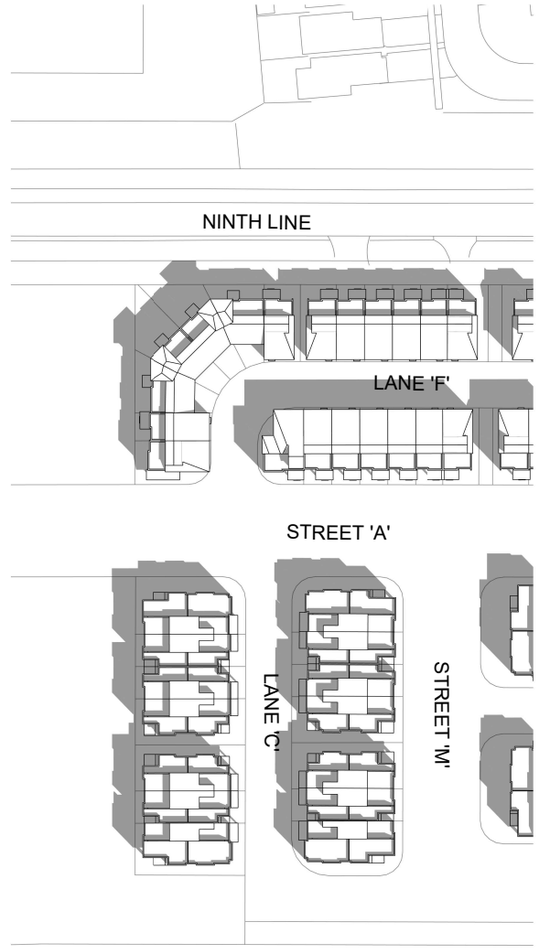

A3 SEP 21 - 12.12

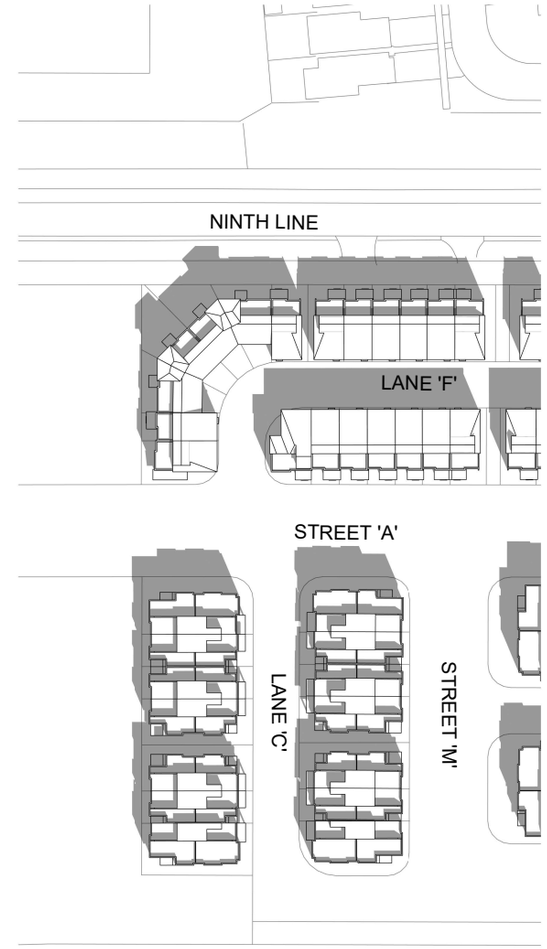

A3 SEP 21 - 13.12 (SN)

0m 15m 30m 45m 60m 75m

1:1500

N

Q4A ARCHITECTS

SHADOW STUDY

West Side of Ninth Line, South of Derry Road West, and North of Britannia Road West, Mississauga

mattamyHOMES

Date and Time:
September 21 - 11.12/12.12/13.12(SN)

Proj. No.	16050	06/11/19	
Scale	1 : 1500	Rev.	

A3-07

A3 SEP 21 - 14.12

A3 SEP 21 - 15.12

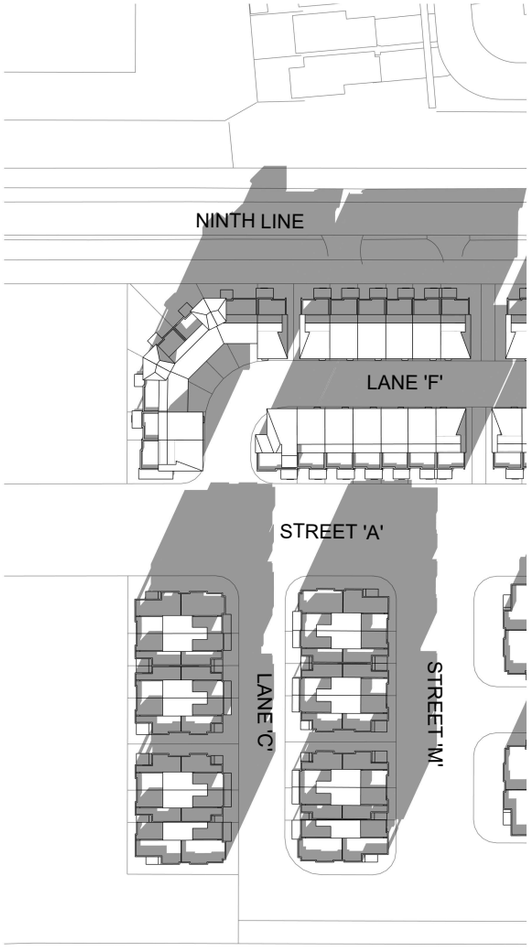

A3 SEP 21 - 16.12

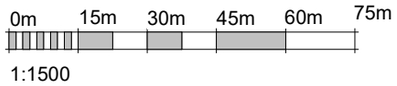

Q4A ARCHITECTS

SHADOW STUDY

West Side of Ninth Line, South of Derry Road West, and North of Britannia Road West, Mississauga

mattamyHOMES

Date and Time:
September 21 - 14.12/15.12/16.12

Proj. No.	16050	06/11/19	
Scale	1 : 1500	Rev.	

A3-08

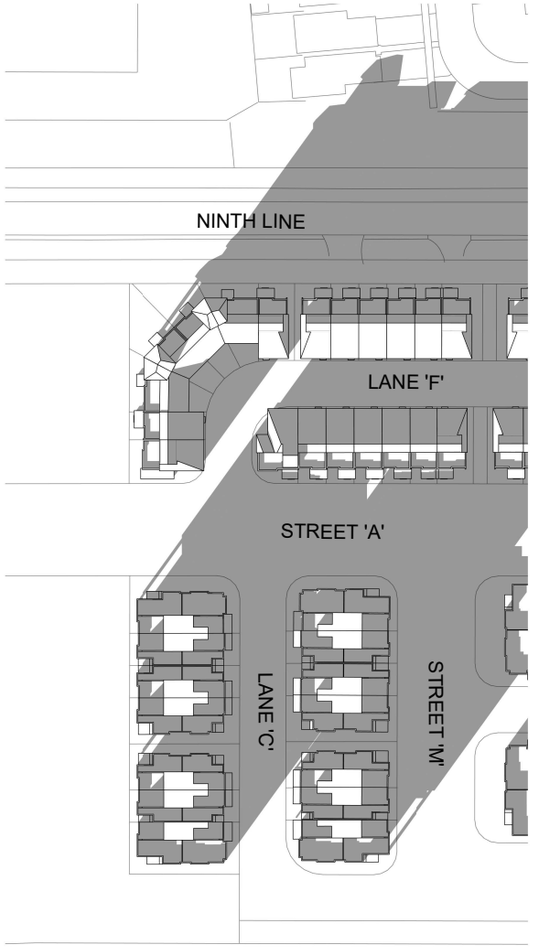

A3 SEP 21 - 17.12

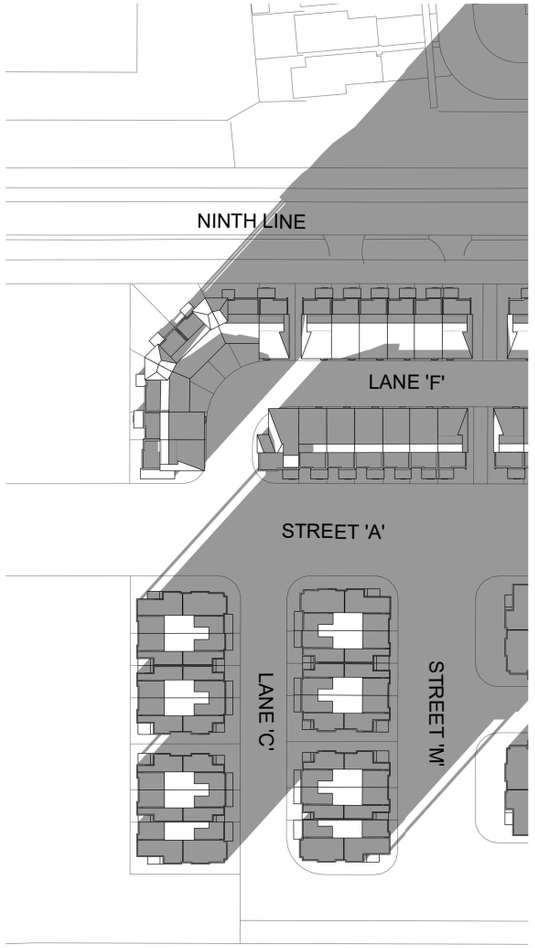

A3 SEP 21 - 17.48

0m 15m 30m 45m 60m 75m

1:1500

N

Q4A ARCHITECTS

SHADOW STUDY

West Side of Ninth Line, South of Derry Road West, and North of Britannia Road West, Mississauga

mattamyHOMES

Date and Time:
September 21 - 17.12/17.48

Proj. No. 16050
Scale 1 : 1500

06/11/19
Rev.

A3-09

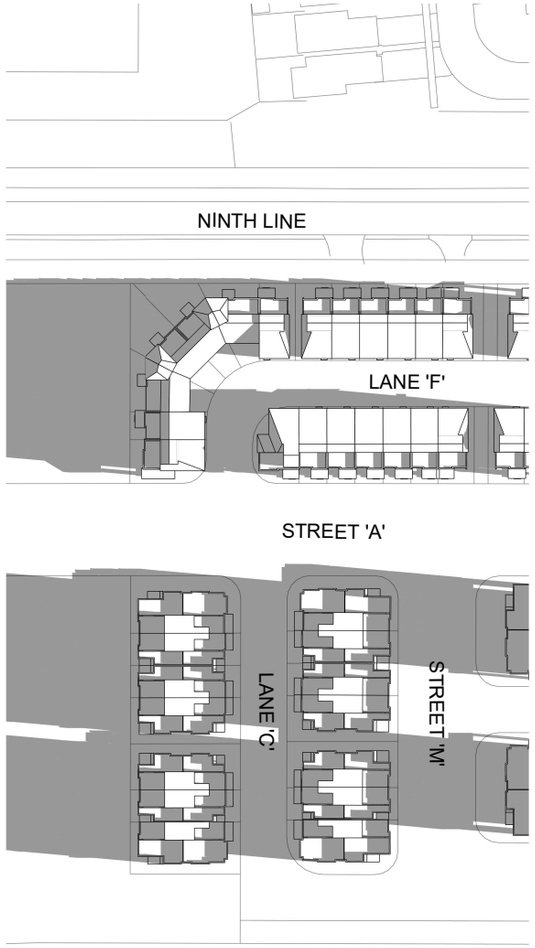

A3 DEC 21 - 09.19

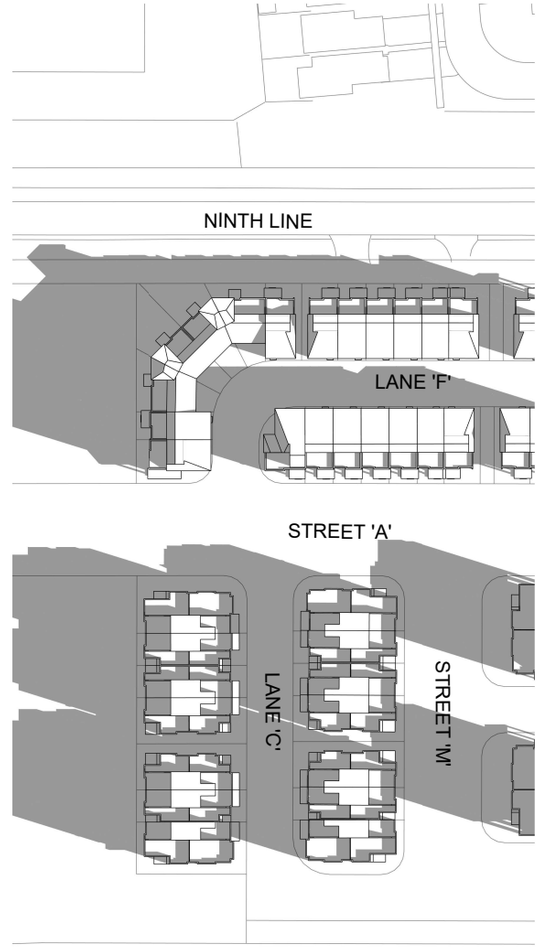

A3 DEC 21 - 10.17

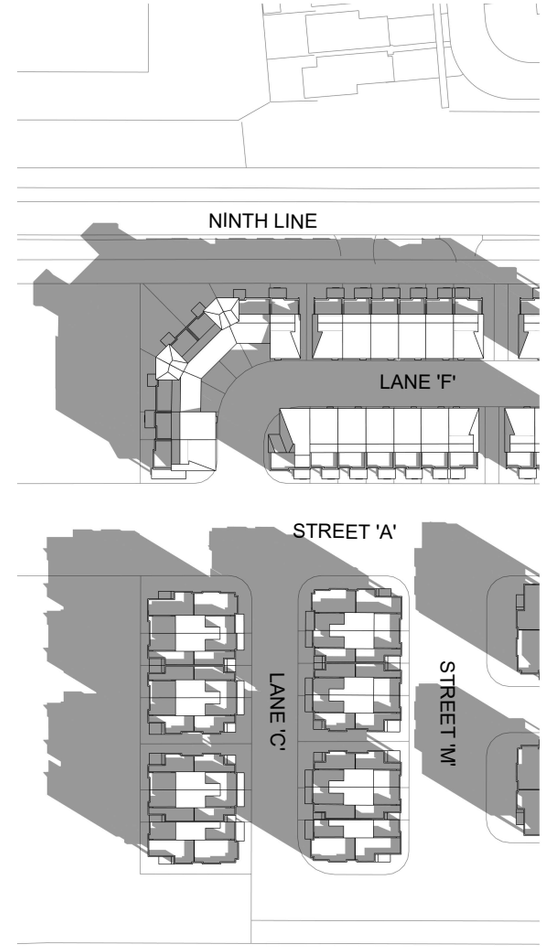

A3 DEC 21 - 11.17

0m 15m 30m 45m 60m 75m

1:1500

N

Q4A ARCHITECTS

SHADOW STUDY

West Side of Ninth Line, South of Derry Road West, and North of Britannia Road West, Mississauga

mattamyHOMES

Date and Time:
December 21 - 09.19/10.17/11.17

Proj. No.	16050	06/11/19	
Scale	1 : 1500	Rev.	

A3-10

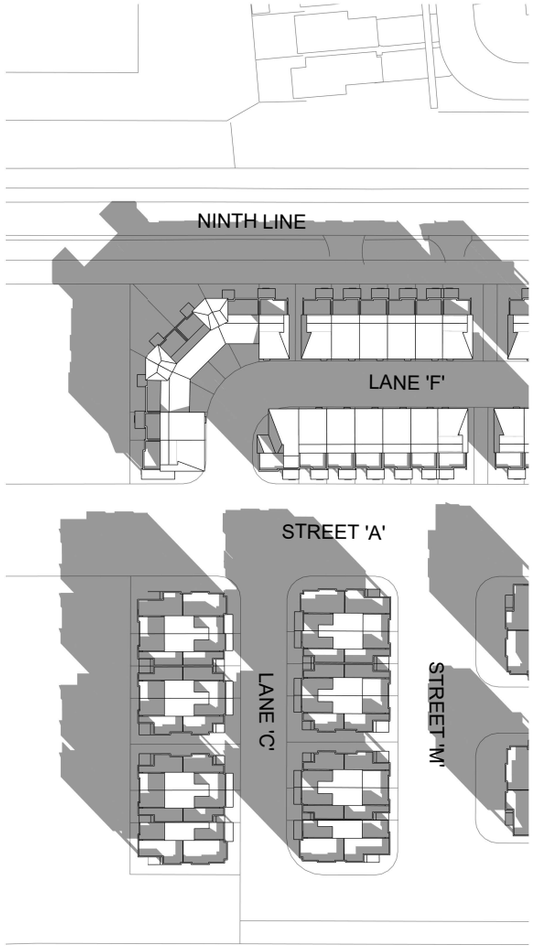

A3 DEC 21 - 12.17 (SN)

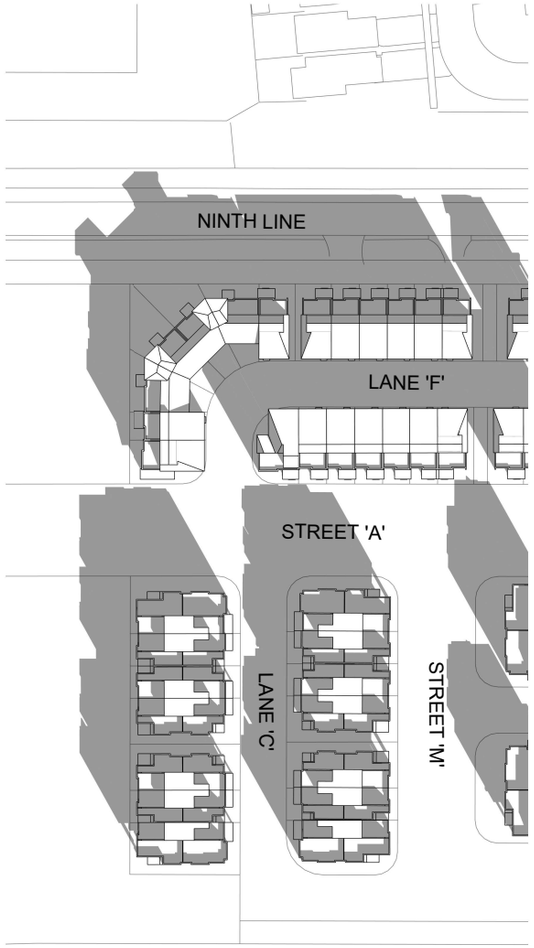

A3 DEC 21 - 13.17

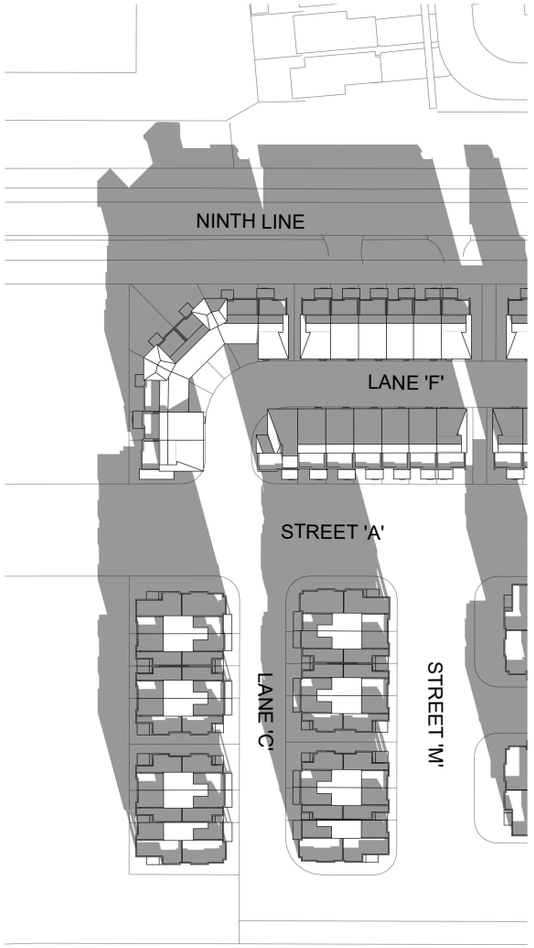

A3 DEC 21 - 14.17

0m 15m 30m 45m 60m 75m

1:1500

N

Q4A ARCHITECTS

SHADOW STUDY

West Side of Ninth Line, South of Derry Road West, and North of Britannia Road West, Mississauga

mattamyHOMES

Date and Time:
December 21 - 12.17(SN)/13.17/14.17

Proj. No.	16050	06/11/19	
Scale	1 : 1500	Rev.	

A3-11

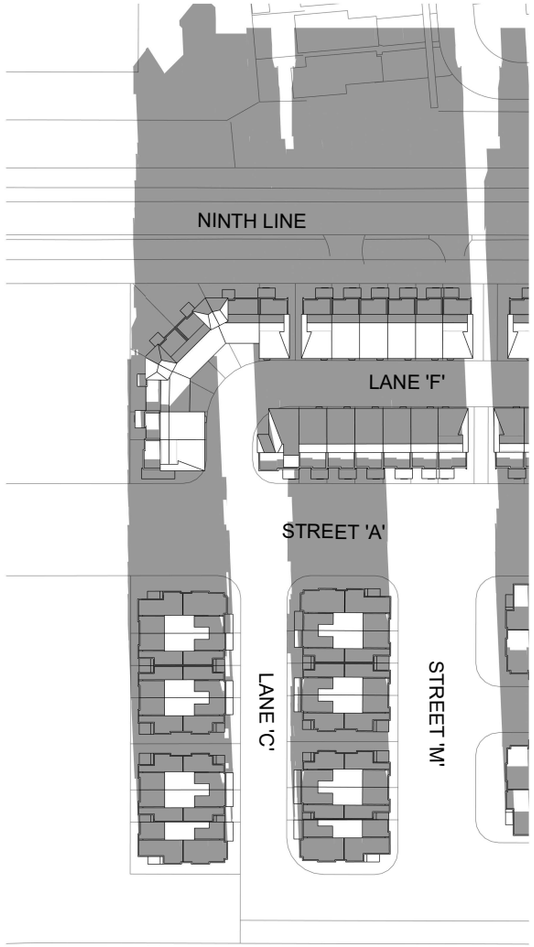

A3 DEC 21 - 15.17

0m 15m 30m 45m 60m 75m

1:1500

N

Q4A ARCHITECTS

SHADOW STUDY

West Side of Ninth Line, South of Derry Road West, and North of Britannia Road West, Mississauga

mattamyHOMES

Date and Time:
December 21 - 15.17

Proj. No. 16050
Scale 1 : 1500

06/11/19
Rev.

A3-12