

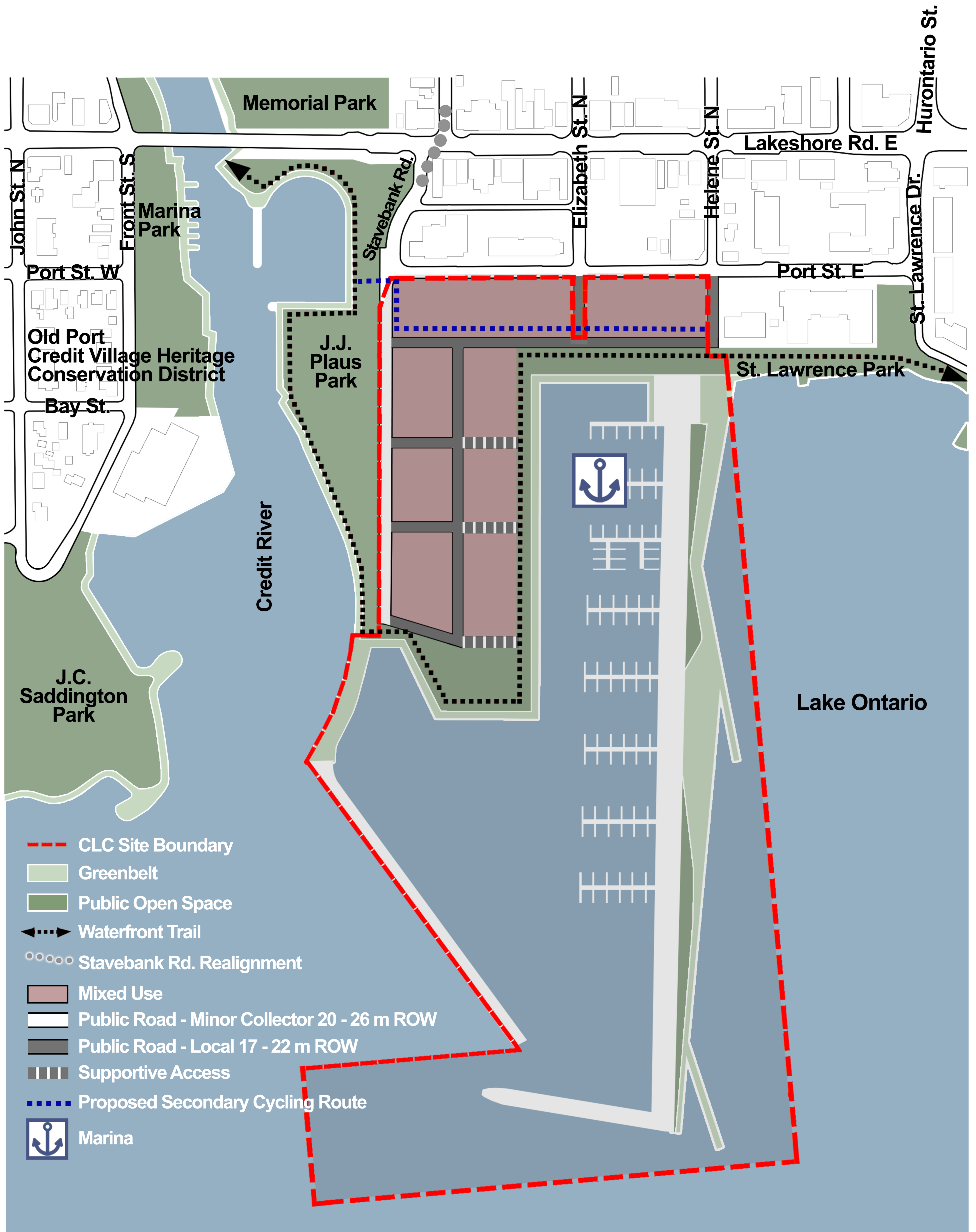
# DRAFT CLC Site Building Heights



- CLC Site Boundary
- Greenbelt
- Public Open Space
- Waterfront Trail
- Stavebank Rd. Realignment
- Mixed Use
- Public Road - Minor Collector 20 - 26 m ROW
- Public Road - Local 17 - 22 m ROW
- Supportive Access
- Proposed Secondary Cycling Route
- Marina
- Building Heights



# DRAFT CLC Site Land Use Plan



-  CLC Site Boundary
-  Greenbelt
-  Public Open Space
-  Waterfront Trail
-  Stavebank Rd. Realignment
-  Mixed Use
-  Public Road - Minor Collector 20 - 26 m ROW
-  Public Road - Local 17 - 22 m ROW
-  Supportive Access
-  Proposed Secondary Cycling Route
-  Marina

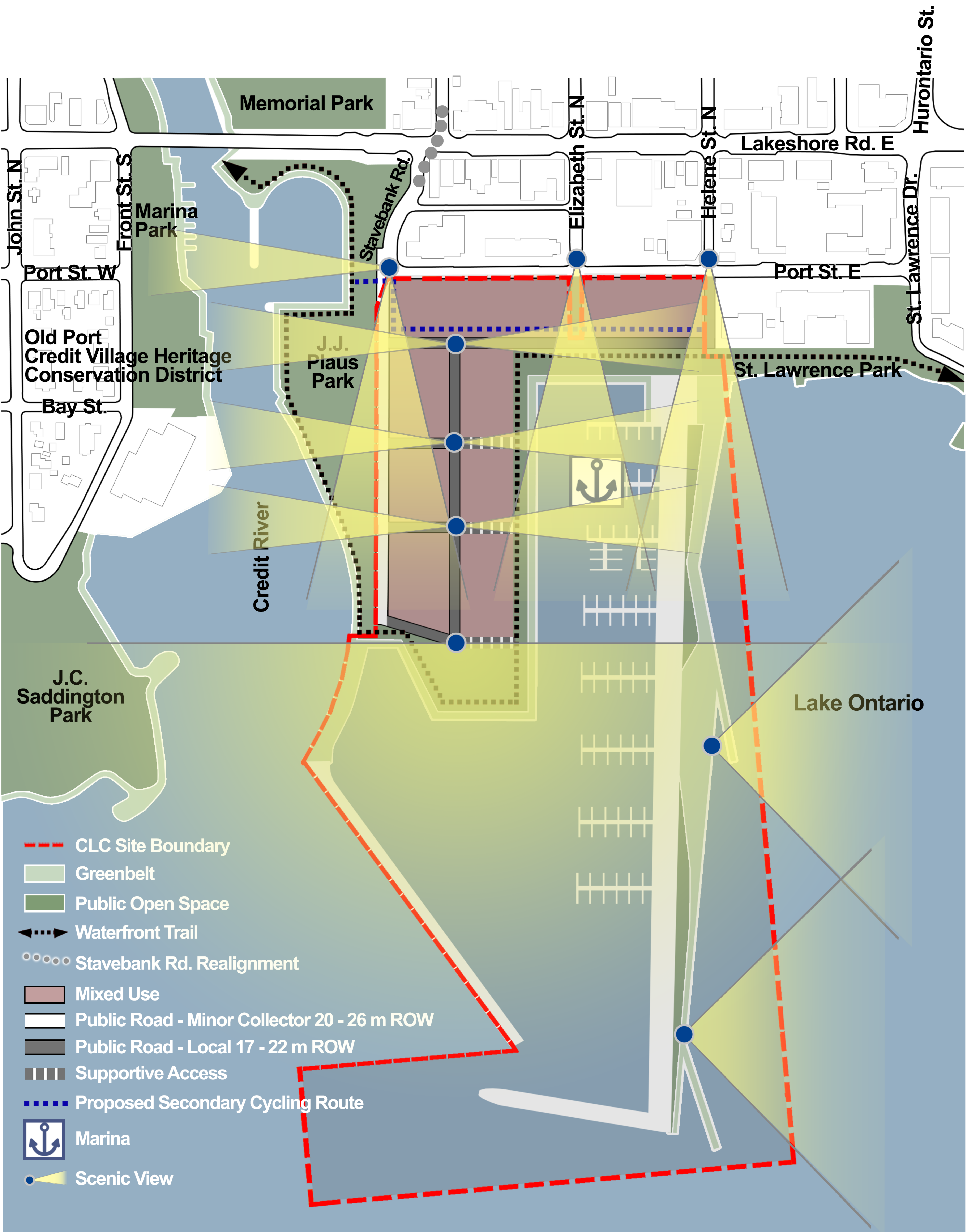














# DRAFT CLC Site Office Use





# DRAFT CLC Site Views



-  CLC Site Boundary
-  Greenbelt
-  Public Open Space
-  Waterfront Trail
-  Stavebank Rd. Realignment
-  Mixed Use
-  Public Road - Minor Collector 20 - 26 m ROW
-  Public Road - Local 17 - 22 m ROW
-  Supportive Access
-  Proposed Secondary Cycling Route
-  Marina
-  Scenic View